J. Patterson Park & Museum Library

MARYLAND STATE HIGHWAY ADMINISTRATION
PROJECT PLANNING DIVISION
ENVIRONMENTAL EVALUATION SECTION

ARCHEOLOGICAL REPORT NUMBER 77

VOLUME II
APPENDIX C
ARCHEOLOGICAL BASE MAP SHEETS 1-6

PHASE II-LEVEL BACKGROUND RESEARCH FOR THE CANAL PARKWAY DEVELOPMENT STUDY
Allegany County, Maryland

AG
35
v. 2
appen. C

Contract Number A 725-101-624

1993

PHASE II-LEVEL BACKGROUND RESEARCH FOR THE CANAL PARKWAY DEVELOPMENT STUDY

Allegany County, Maryland

Contract Number A 725-101-624

VOLUME II
APPENDIX C
ARCHEOLOGICAL BASE MAP SHEETS 1-6

Prepared for:

MARYLAND DEPARTMENT OF TRANSPORTATION
STATE HIGHWAY ADMINISTRATION
707 North Calvert Street
Baltimore, Maryland 21203-0717

Prepared by:

Alison Helms
Kathy Fobes-Jacoby
Robert Jacoby
Kim Kratzer
Karen Orrence
Kay Simpson, Ph.D.
John H. Sprinkle, Jr., Ph.D.
Ingrid Wuebber

THE CULTURAL RESOURCE GROUP
LOUIS BERGER & ASSOCIATES, INC.
1001 E. Broad Street, Suite 220
Richmond, Virginia 23219

With:

Michael B. Hornum

GAI CONSULTANTS, INC.
570 Beatty Road
Monroeville, Pennsylvania 15146

FINAL
July 1993

LEGEND

- C & O CANAL PARK BOUNDARY
- ALTERNATIVE 2 CORRIDOR
- ALTERNATIVE 3 CORRIDOR
- ALTERNATIVE 4 CORRIDOR
- STUDY PARCELS
- 100–YEAR FLOODPLAIN
- EXTANT CANAL
- HISTORIC CANAL AND BASIN BOUNDARIES
- EXISTING RIVER EDGE
- FORMER RIVER CHANNELS
- 1936 FLOODLINE
- 1924 FLOODLINE
- AREA DISTURBED DURING CONSTRUCTION AND DREDGING OF C & O CANAL AND BASIN
- AREAS OF PREHISTORIC SENSITIVITY SUGGESTED FOR PHASE I TESTING
- AREAS OF PREHISTORIC SENSITIVITY REMOVED FROM FURTHER CONSIDERATION FOLLOWING PROPERTY–SPECIFIC RESEARCH

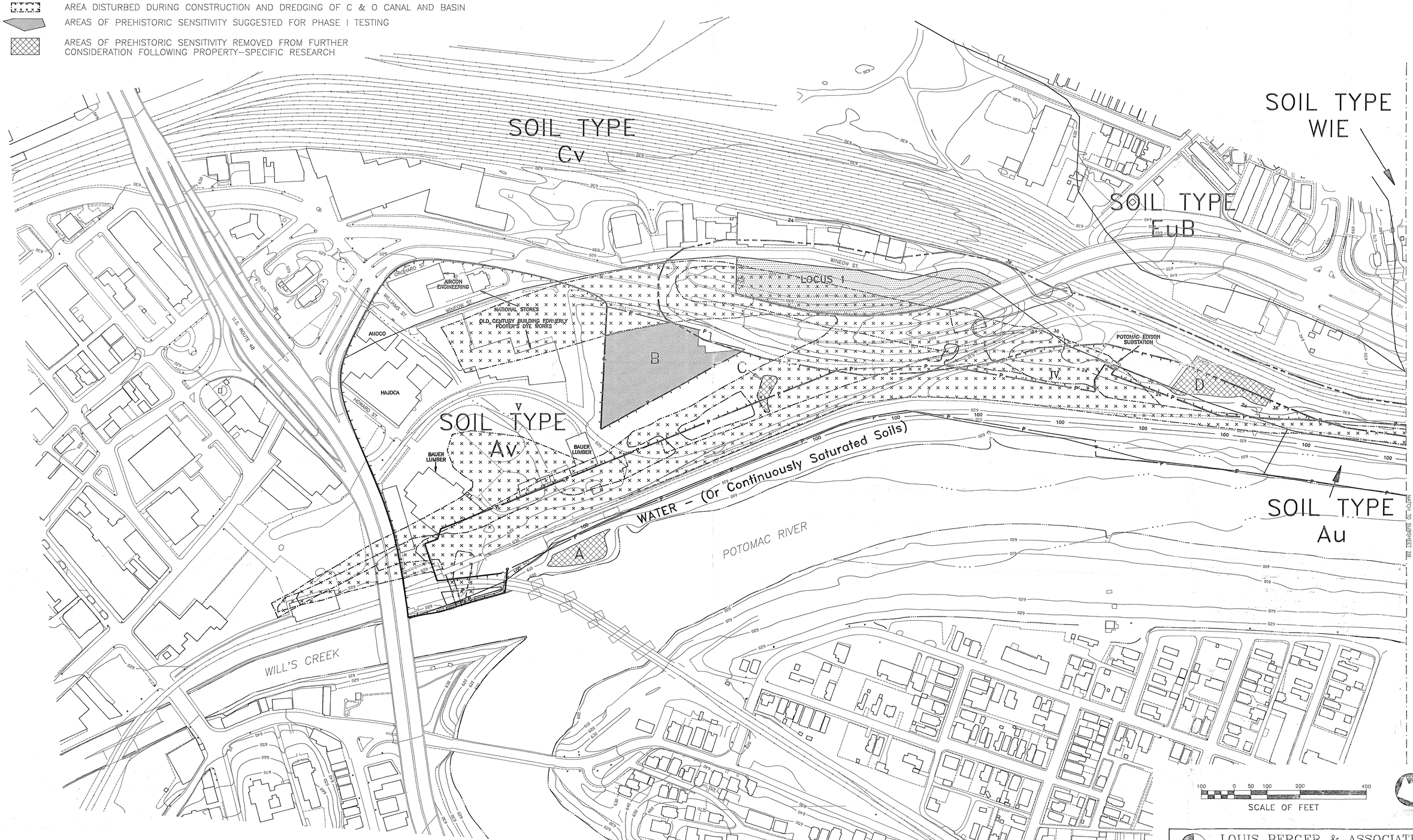

NOTE:

This drawing is based on a plan produced by the Maryland Department of Transportation for the Canal Parkway Development Study. The base map has been supplemented with information from the following historical sources: Sanborn 1949:5,6,13,18; U.S. Engineer 1940:4; Sanborn 1921:5,6,13,17,18; Sanborn 1910:2,16,27; Sanborn 1904:2,16,29; Sanborn 1897:16,21; Sanborn 1892:2,16,18; Sanborn 1887:11,15,16; Hilder ca. 1896; US Coast Survey 1864; Office of the Chief of Engineering 1865

LOUIS BERGER & ASSOCIATES, INC.
THE CULTURAL RESOURCE GROUP

DESIGNED: AJH	5/93	CANAL PARKWAY DEVELOPMENT STUDY
DRAWN: AJH/JLH	5/93	Allegany County, Maryland
CHECKED: WKK	5/93	ARCHEOLOGICAL BASE MAP
REVISED: AJH 5/13/93, JLH 6/30/93		PREHISTORIC ARCHEOLOGICAL POTENTIAL
DATE: 5/21/93	SCALE: 1"=100'	SUBSHEET: 1A	SHEET: 1 OF 6

LEGEND

- C & O CANAL PARK BOUNDARY
- ALTERNATIVE 2 CORRIDOR
- ALTERNATIVE 3 CORRIDOR
- ALTERNATIVE 4 CORRIDOR
- STUDY PARCELS
- 100-YEAR FLOODPLAIN
- EXTANT CANAL
- HISTORIC CANAL AND BASIN BOUNDARIES
- EXISTING RIVER EDGE
- FORMER RIVER CHANNELS
- 1936 FLOODLINE
- 1924 FLOODLINE
- AREA DISTURBED DURING CONSTRUCTION AND DREDGING OF C & O CANAL AND BASINS
- AREAS OF PREHISTORIC SENSITIVITY SUGGESTED FOR PHASE I TESTING

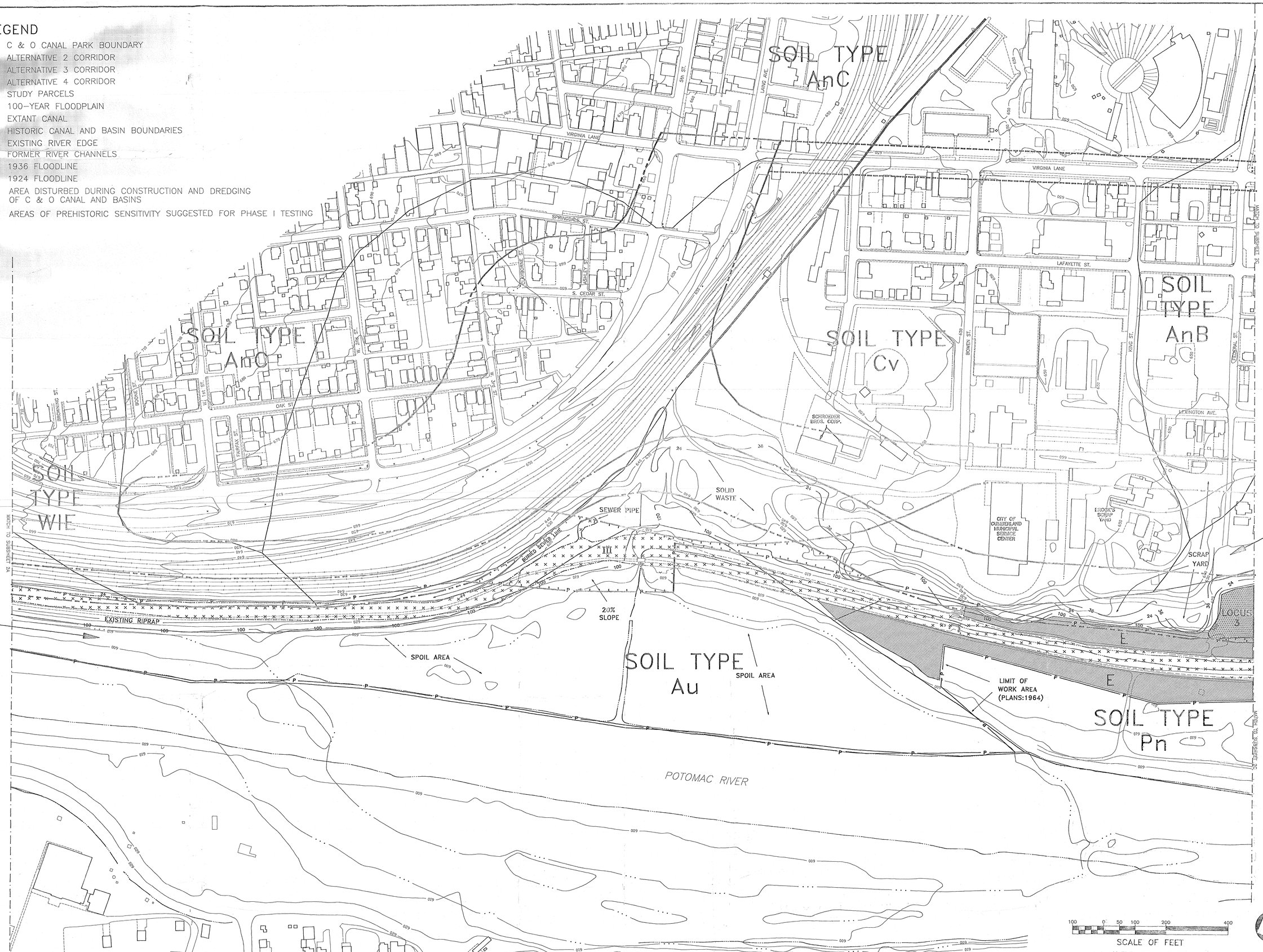

100 0 50 100 200 400

SCALE OF FEET

CONTOUR INTERVAL = 10 FEET

NOTE:

This drawing is based on a plan produced by the Maryland Department of Transportation for the Canal Parkway Development Study. The base map has been supplemented with information from the following historical sources: Sanborn 1949:13,18,19,20,23,27,33; U.S. Engineer 1940:4,5; Sanborn 1921:13,17,18,19,20,23,27,33; Sanborn 1910:18,19,32,34,35; Sanborn 1904:17,18,19,30; Sanborn 1897:17,18,19,22; Sanborn 1892:16,17; Sanborn 1887:17; Hilde: ca. 1896; US Coast Survey 1864

LOUIS BERGER & ASSOCIATES, INC.
THE CULTURAL RESOURCE GROUP

DESIGNED: AJH	5/93	CANAL PARKWAY DEVELOPMENT STUDY Allegany County, Maryland ARCHEOLOGICAL BASE MAP PREHISTORIC ARCHEOLOGICAL POTENTIAL
DRAWN: AJH/JLH	5/93	
CHECKED: IW/KK	5/93	
APPROVED: AJH JLH	5/13/93 6/30/93	

DATE: 5/30/93 | SCALE: 1"=100' | SUBSHEET: 1B | SHEET: 2 OF 6

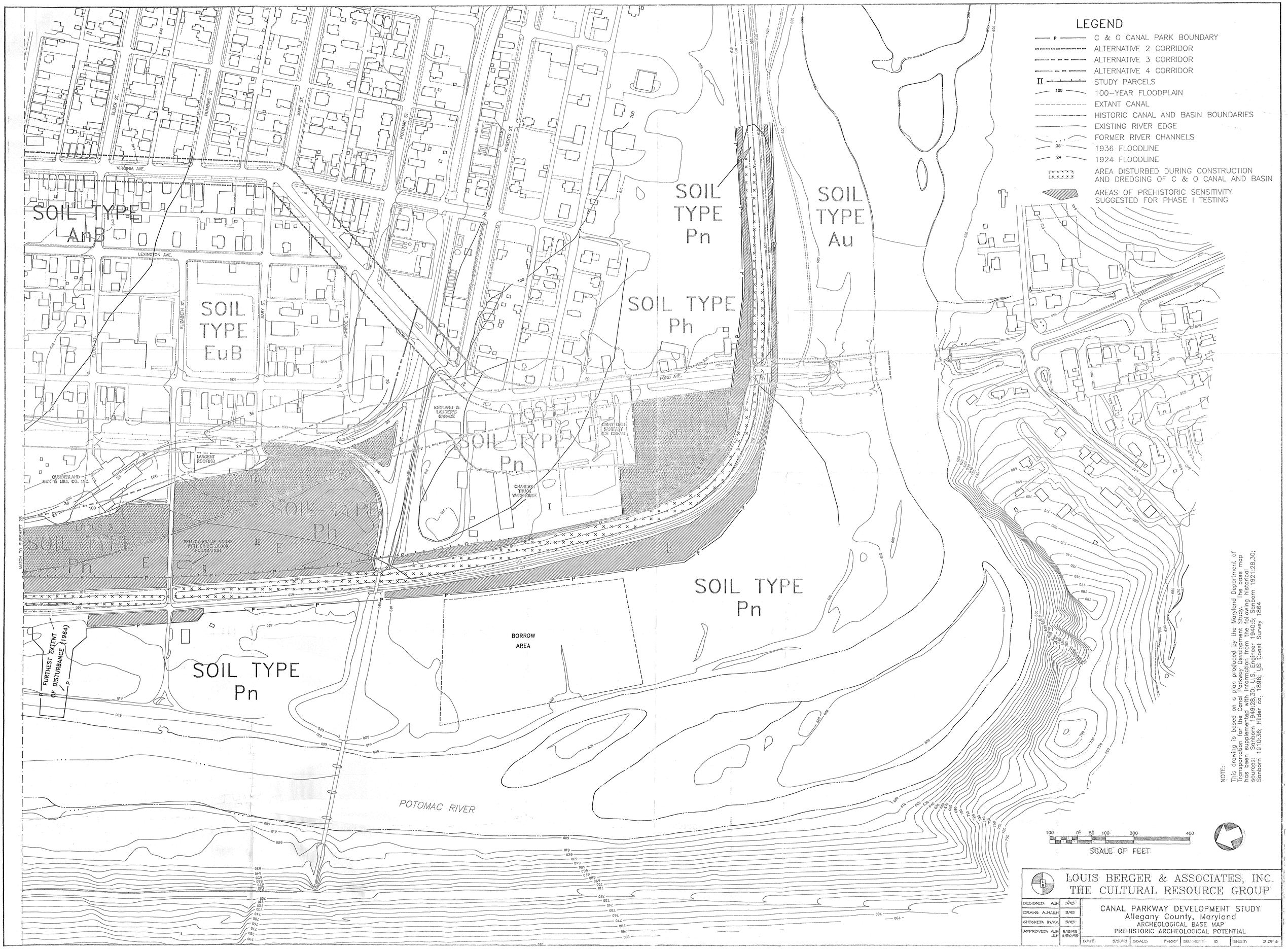

NOTE:
This drawing is based on a plan produced by the Maryland Department of Transportation for the Canal Parkway Development Study. The base map has been supplemented with information from the following historical sources: Sanborn 1949:28,30; U.S. Engineer 1940:5; Sanborn 1921:28,30; Sanborn 1910:36; Hilder ca. 1896; US Coast Survey 1864

LOUIS BERGER & ASSOCIATES, INC.
THE CULTURAL RESOURCE GROUP

DESIGNED: AJH	5/93	CANAL PARKWAY DEVELOPMENT STUDY Allegany County, Maryland ARCHEOLOGICAL BASE MAP PREHISTORIC ARCHEOLOGICAL POTENTIAL
DRAWN: AJH/JLH	5/93	
CHECKED: IK/KK	5/93	
APPROVED: AJH JLH	5/13/93 6/30/93	

DATE: 5/31/93 | SCALE: 1"=100' | SUBSHEET: 1C | SHEET: 3 OF 6

LEGEND

- C & O CANAL PARK BOUNDARY
- ALTERNATIVE 2 CORRIDOR
- ALTERNATIVE 3 CORRIDOR
- ALTERNATIVE 4 CORRIDOR
- STUDY PARCELS
- 100-YEAR FLOODPLAIN
- EXTANT CANAL
- HISTORIC CANAL AND BASIN BOUNDARIES
- EXISTING RIVER EDGE
- FORMER RIVER CHANNELS
- 1936 FLOODLINE
- 1924 FLOODLINE
- EXTANT RAILROAD TRACK
- HISTORIC RAILROAD TRACK

LEGEND

- EXISTING PAVED ROAD
- EXISTING GRAVEL ROAD
- HISTORIC ROAD
- EXTANT STRUCTURE
- POTENTIAL HISTORIC ARCHEOLOGICAL SITE (PREDICTED LOCATION OF DEMOLISHED STRUCTURE)
- EXTANT STRUCTURE, NON-CONTRIBUTING ELEMENT IN HISTORIC DISTRICT, MARYLAND STATE INVENTORY
- HISTORIC DISTRICT BOUNDARY, MARYLAND STATE INVENTORY
- POTENTIAL HISTORIC ARCHEOLOGICAL SITE SELECTED FOR PROPERTY-SPECIFIC HISTORICAL RESEARCH
- AREAS OF BELOW-GROUND LEVEL DISTURBANCE TO POTENTIAL HISTORIC ARCHEOLOGICAL SITES CREATED BY HIGHWAY OR BUILDING CONSTRUCTION (OBSERVED DURING FIELD RECONNAISSANCE)

POTENTIAL HAZARDOUS WASTE SITES

- ABANDONED 55 GALLON DRUMS
- ABANDONED STORAGE TANKS
- ABOVE GROUND STORAGE TANKS
- PUMPS AND UNDERGROUND STORAGE TANKS
- STAINED GROUND, STRESSED VEGETATION
- FLAMMABLE GAS CYLINDERS
- HAZARDOUS WASTE ACCUMULATION BUILDING
- TRANSFORMERS
- ABOVE GROUND SHUT OFF VALVES
- RETENTION PONDS
- HAZARDOUS DEBRIS
- LEAKING FUELING STATION
- GAS METERS

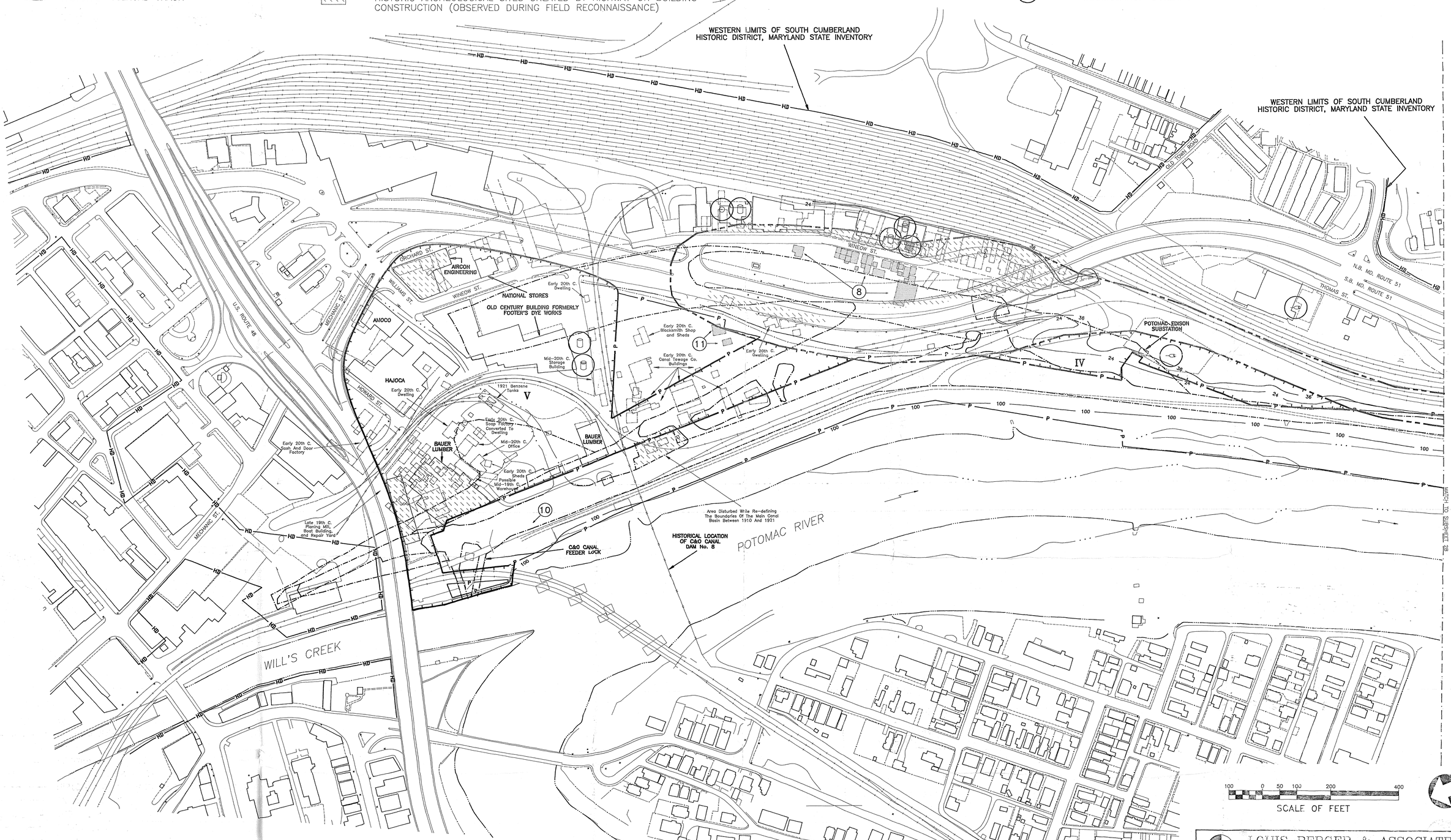

NOTE:

This drawing is based on a plan produced by the Maryland Department of Transportation for the Canal Parkway Development Study. The base map has been supplemented with information from the following historical sources: Sanborn 1949:5,6,13,18; U.S. Engineer 1940:4; Sanborn 1921:5,6,13,17,18; Sanborn 1910:2,16,27; Sanborn 1904:2,16,29; Sanborn 1897:16,21; Sanborn 1892:2,16,18; Sanborn 1887:11,15,16; Hilder ca. 1896; US Coast Survey 1864; Office of the Chief of Engineers 1865

LOUIS BERGER & ASSOCIATES, INC.
THE CULTURAL RESOURCE GROUP

DESIGNED: AJH	5/13	CANAL PARKWAY DEVELOPMENT STUDY Allegany County, Maryland ARCHEOLOGICAL BASE MAP HISTORIC ARCHEOLOGICAL POTENTIAL
DRAWN: AJH/JLH	5/13	
CHECKED: WKK	5/13	
REVISED: AJH JLH	4/30/13 5/13/13 6/30/13	

DATE: 5/26/13 | SCALE: 1"=100' | SUBSHEET: 2A | SHEET: 4 OF 6

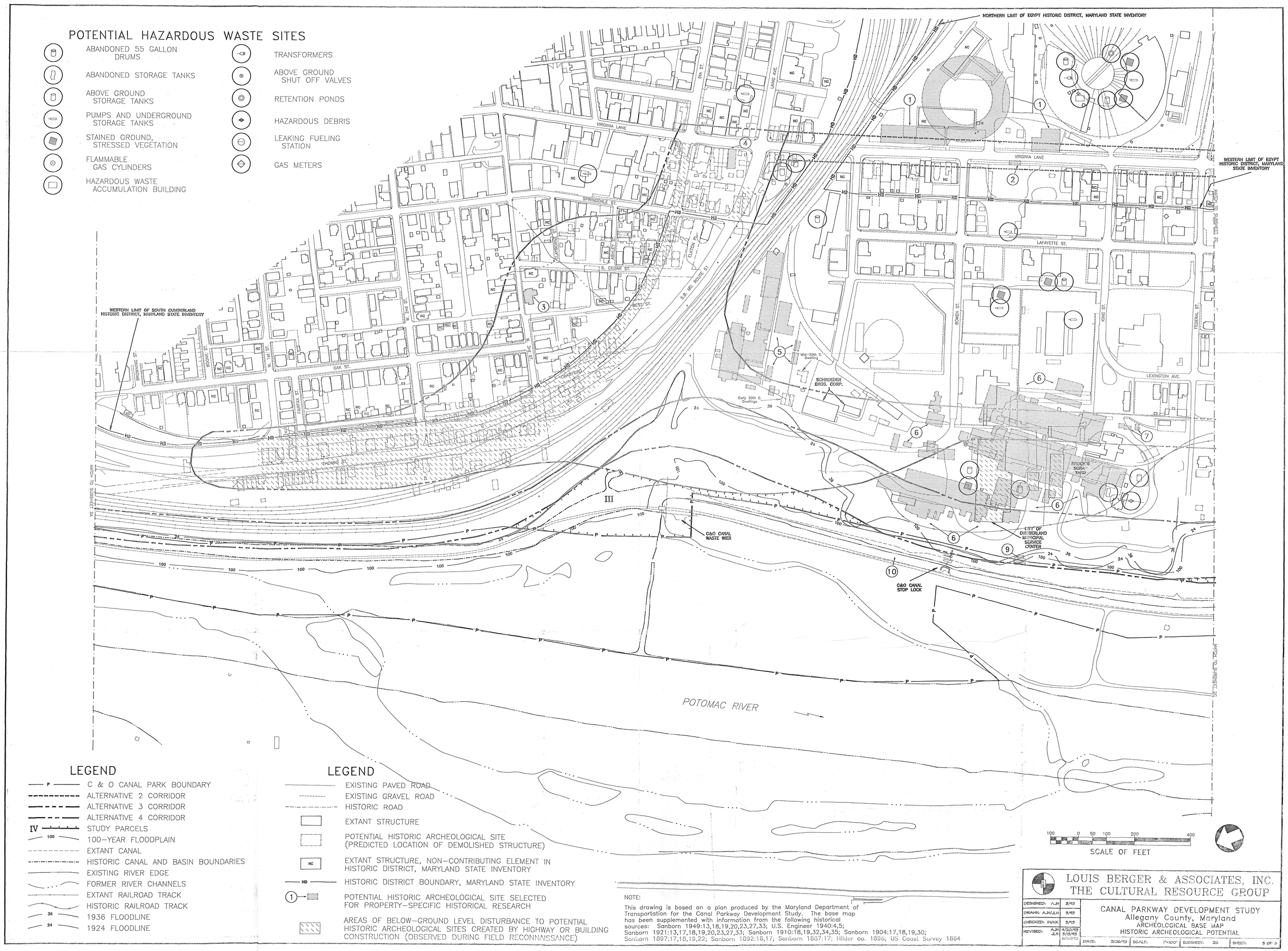
POTENTIAL HAZARDOUS WASTE SITES
ABANDONED 55 GALLON DRUMS
ABANDONED STORAGE TANKS
ABOVE GROUND STORAGE TANKS
PUMPS AND UNDERGROUND STORAGE TANKS
STAINED GROUND, STRESSED VEGETATION
FLAMMABLE GAS CYLINDERS
HAZARDOUS WASTE ACCUMULATION BUILDING
TRANSFORMERS
ABOVE GROUND SHUT OFF VALVES
RETENTION PONDS
HAZARDOUS DEBRIS
LEAKING FUELING STATION
GAS METERS
NORTHERN LIMIT OF EGYPT HISTORIC DISTRICT, MARYLAND STATE INVENTORY
WESTERN LIMIT OF EGYPT HISTORIC DISTRICT, MARYLAND STATE INVENTORY
WESTERN LIMIT OF SOUTH CUMBERLAND HISTORIC DISTRICT, MARYLAND STATE INVENTORY
VIRGINIA LANE
SPRINGDALE ST.
S. CEDAR ST.
OAK ST.
THOMAS ST.
LAFAYETTE ST.
LEXINGTON AVE.
BOWEN ST.
KING ST.
FEDERAL ST.
BROWNING ST.
BOONE ST.
W. 1st ST.
W. 2nd ST.
FAIRFAX ST.
CRAWFORD
S.B. MD. ROUTE 51
LAING AVE.
5th ST.
ELKTON PL.
SCHROEDER BROS. CORP.
Mid-20th C. Dwellings
Early 20th C. Dwellings
BROCK'S SCRAP YARD
CITY OF CUMBERLAND MUNICIPAL SERVICE CENTER
C&O CANAL WASTE WIER
C&O CANAL STOP LOCK
POTOMAC RIVER
MATCH TO SUBSHEET 2A
MATCH TO SUBSHEET 2C
III
LEGEND
C & O CANAL PARK BOUNDARY
ALTERNATIVE 2 CORRIDOR
ALTERNATIVE 3 CORRIDOR
ALTERNATIVE 4 CORRIDOR
IV STUDY PARCELS
100 100-YEAR FLOODPLAIN
EXTANT CANAL
HISTORIC CANAL AND BASIN BOUNDARIES
EXISTING RIVER EDGE
FORMER RIVER CHANNELS
EXTANT RAILROAD TRACK
HISTORIC RAILROAD TRACK
36 1936 FLOODLINE
24 1924 FLOODLINE
LEGEND
EXISTING PAVED ROAD
EXISTING GRAVEL ROAD
HISTORIC ROAD
EXTANT STRUCTURE
POTENTIAL HISTORIC ARCHEOLOGICAL SITE (PREDICTED LOCATION OF DEMOLISHED STRUCTURE)
NC EXTANT STRUCTURE, NON-CONTRIBUTING ELEMENT IN HISTORIC DISTRICT, MARYLAND STATE INVENTORY
HD HISTORIC DISTRICT BOUNDARY, MARYLAND STATE INVENTORY
1 POTENTIAL HISTORIC ARCHEOLOGICAL SITE SELECTED FOR PROPERTY-SPECIFIC HISTORICAL RESEARCH
AREAS OF BELOW-GROUND LEVEL DISTURBANCE TO POTENTIAL HISTORIC ARCHEOLOGICAL SITES CREATED BY HIGHWAY OR BUILDING CONSTRUCTION (OBSERVED DURING FIELD RECONNAISSANCE)
100 0 50 100 200 400
SCALE OF FEET
NOTE:
This drawing is based on a plan produced by the Maryland Department of Transportation for the Canal Parkway Development Study. The base map has been supplemented with information from the following historical sources: Sanborn 1949:13,18,19,20,23,27,33; U.S. Engineer 1940:4,5; Sanborn 1921:13,17,18,19,20,23,27,33; Sanborn 1910:18,19,32,34,35; Sanborn 1904:17,18,19,30; Sanborn 1897:17,18,19,22; Sanborn 1892:16,17; Sanborn 1887:17; Hilder ca. 1896; US Coast Survey 1864
LOUIS BERGER & ASSOCIATES, INC.
THE CULTURAL RESOURCE GROUP
DESIGNED: AJH 3/93
DRAWN: AJH/JLH 3/93
CHECKED: IH/KK 3/93
REVISED: AJH 4/20/93 JLH 5/13/93 6/30/93
CANAL PARKWAY DEVELOPMENT STUDY
Allegany County, Maryland
ARCHEOLOGICAL BASE MAP
HISTORIC ARCHEOLOGICAL POTENTIAL
DATE: 3/26/93 SCALE: 1"=100' SUBSHEET: 2B SHEET: 5 OF 6

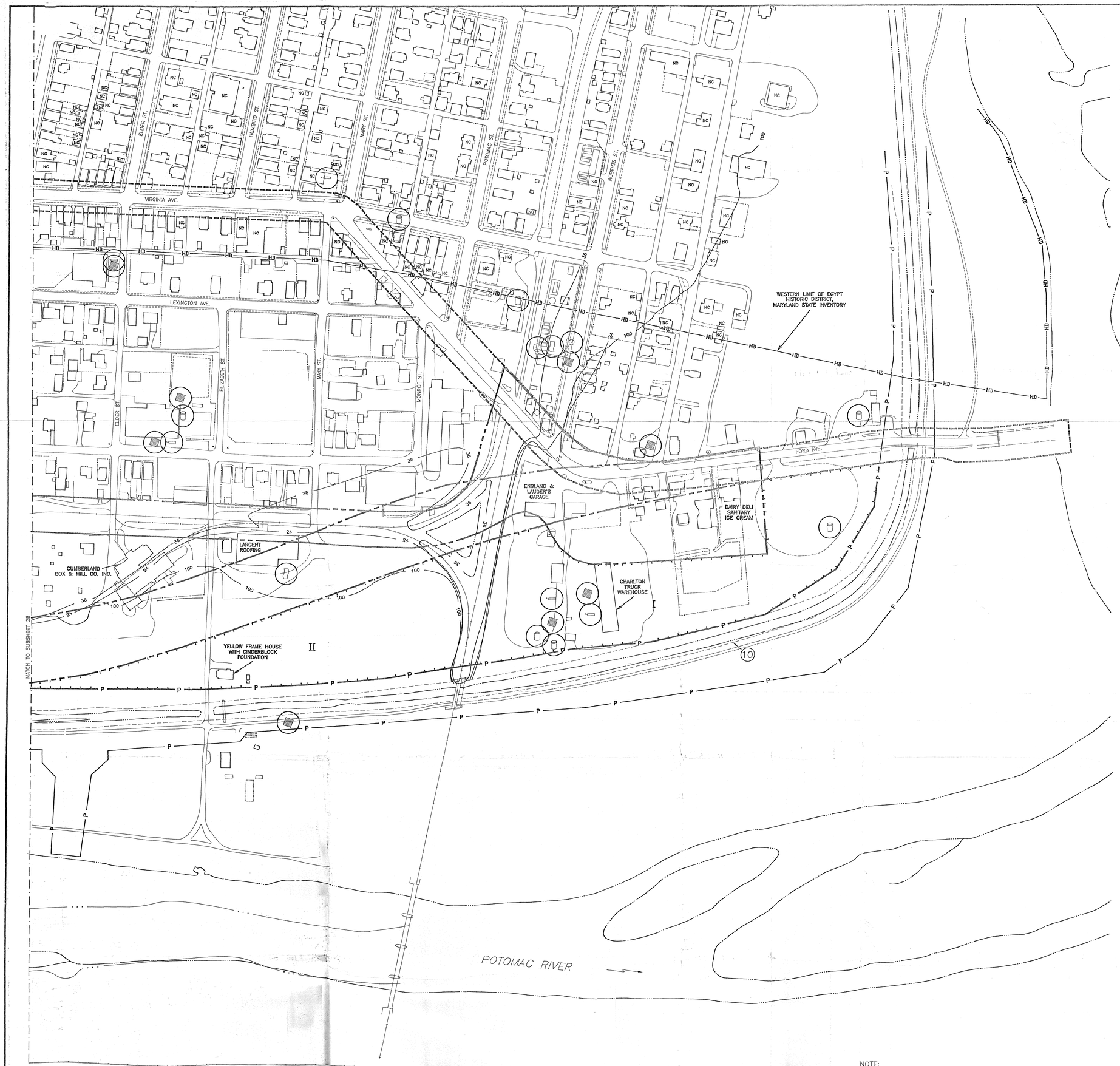

POTENTIAL HAZARDOUS WASTE SITES

- ABANDONED 55 GALLON DRUMS
- ABANDONED STORAGE TANKS
- ABOVE GROUND STORAGE TANKS
- PUMPS AND UNDERGROUND STORAGE TANKS
- STAINED GROUND, STRESSED VEGETATION
- FLAMMABLE GAS CYLINDERS
- HAZARDOUS WASTE ACCUMULATION BUILDING
- TRANSFORMERS
- ABOVE GROUND SHUT OFF VALVES
- RETENTION PONDS
- HAZARDOUS DEBRIS
- LEAKING FUELING STATION
- GAS METERS

LEGEND

- C & O CANAL PARK BOUNDARY
- ALTERNATIVE 2 CORRIDOR
- ALTERNATIVE 3 CORRIDOR
- ALTERNATIVE 4 CORRIDOR
- II STUDY PARCELS
- 100 100-YEAR FLOODPLAIN
- EXTANT CANAL
- HISTORIC CANAL AND BASIN BOUNDARIES
- EXISTING RIVER EDGE
- FORMER RIVER CHANNELS
- EXTANT RAILROAD TRACK
- HISTORIC RAILROAD TRACK
- 36 1936 FLOODLINE
- 24 1924 FLOODLINE
- EXISTING PAVED ROAD
- EXISTING GRAVEL ROAD
- HISTORIC ROAD
- EXTANT STRUCTURE
- POTENTIAL HISTORIC ARCHEOLOGICAL SITE (PREDICTED LOCATION OF DEMOLISHED STRUCTURE)
- NC EXTANT STRUCTURE, NON-CONTRIBUTING ELEMENT IN HISTORIC DISTRICT, MARYLAND STATE INVENTORY
- HD HISTORIC DISTRICT BOUNDARY, MARYLAND STATE INVENTORY
- 1 POTENTIAL HISTORIC ARCHEOLOGICAL SITE SELECTED FOR PROPERTY-SPECIFIC HISTORICAL RESEARCH
- AREAS OF BELOW-GROUND LEVEL DISTURBANCE TO POTENTIAL HISTORIC ARCHEOLOGICAL SITES CREATED BY HIGHWAY OR BUILDING CONSTRUCTION (OBSERVED DURING FIELD RECONNAISSANCE)

100 0 50 100 200 400

SCALE OF FEET

NOTE:

This drawing is based on a plan produced by the Maryland Department of Transportation for the Canal Parkway Development Study. The base map has been supplemented with information from the following historical sources: Sanborn 1949:28,30; U.S. Engineer 1940:5; Sanborn 1921:28,30; Sanborn 1910:36; Hilder ca. 1896; US Coast Survey 1864

LOUIS BERGER & ASSOCIATES, INC.
THE CULTURAL RESOURCE GROUP

DESIGNED: AJH	5/93	CANAL PARKWAY DEVELOPMENT STUDY
DRAWN: AJH/JLH	5/93	Allegany County, Maryland
CHECKED: PA/KK	5/93	ARCHEOLOGICAL BASE MAP
REVISED: AJH 4/20/93, JLH 5/13/93, 6/30/93		HISTORIC ARCHEOLOGICAL POTENTIAL
DATE: 3/26/93	SCALE: 1"=100'	SUBSHEET: 2C SHEET: 6 OF 6