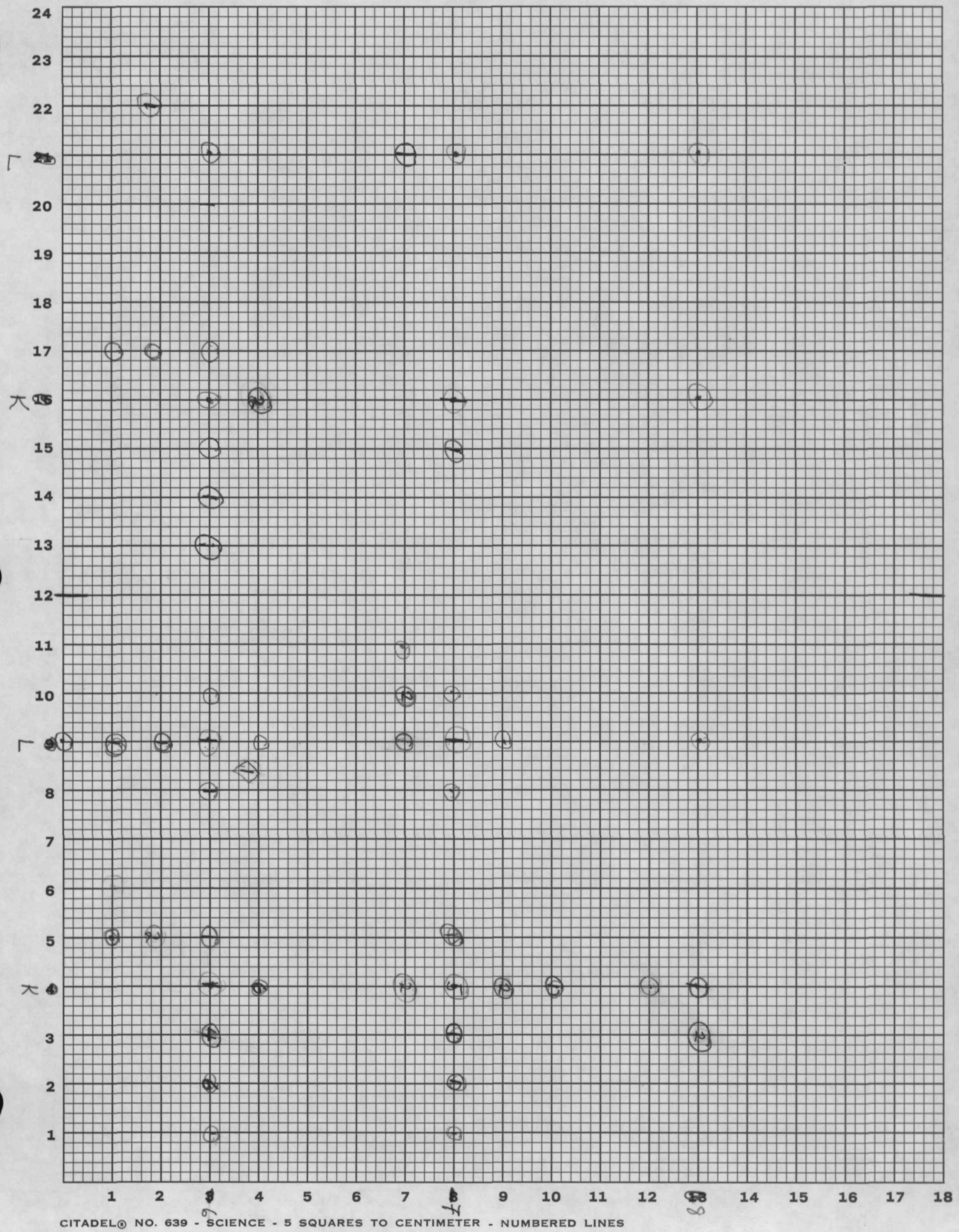

CITADEL® NO. 639 - SCIENCE - 5 SQUARES TO CENTIMETER - NUMBERED LINES

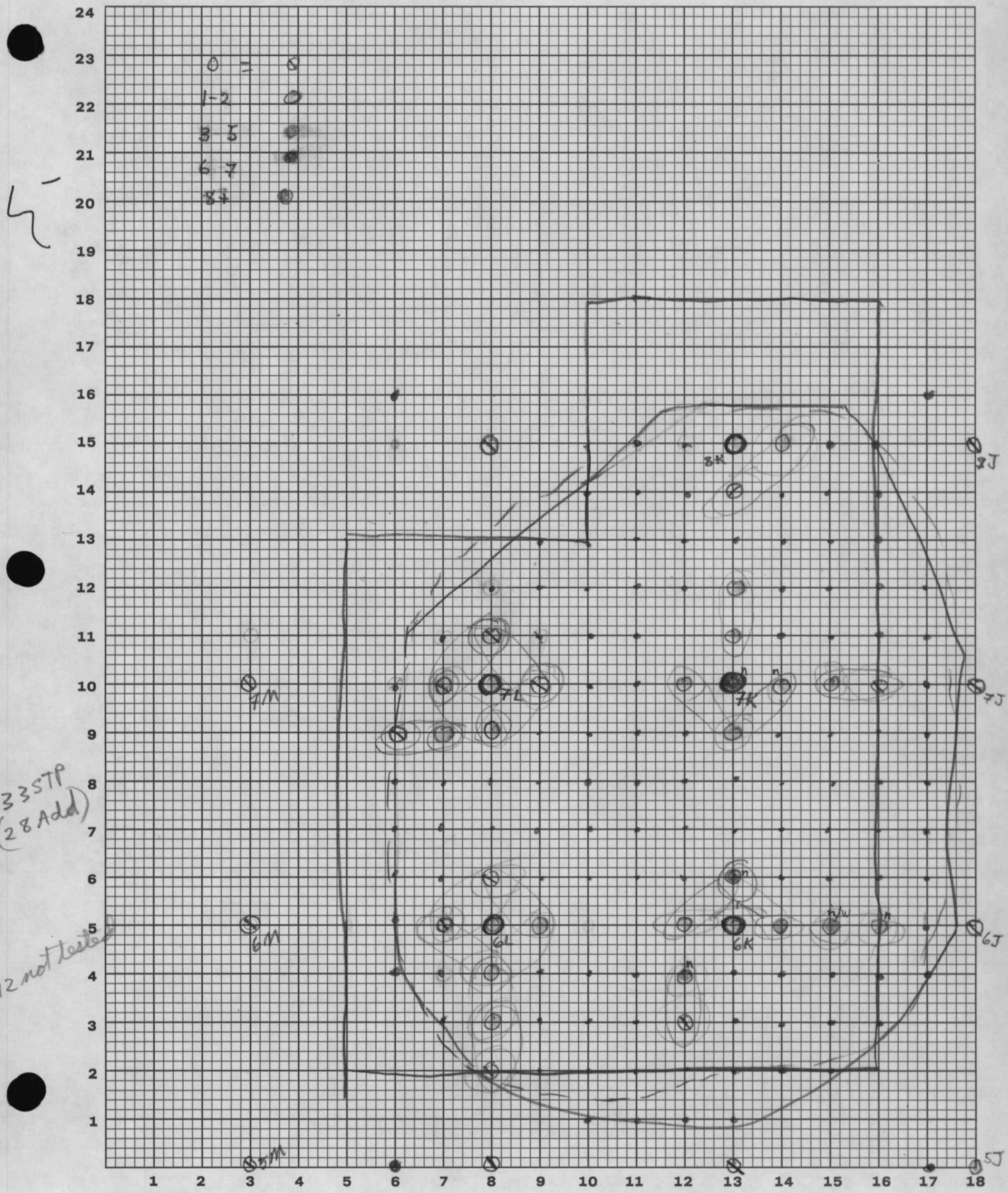

CITADEL® NO. 639 - SCIENCE - 5 SQUARES TO CENTIMETER - NUMBERED LINES

301
343
340
300
ORCHARD
PRIVATE ROAD
358
378
360
380
392
384
FREDERICK
AVE.
394
354
353
379
402
M-4
431
420
371
369
380
340
KIRBY
CT

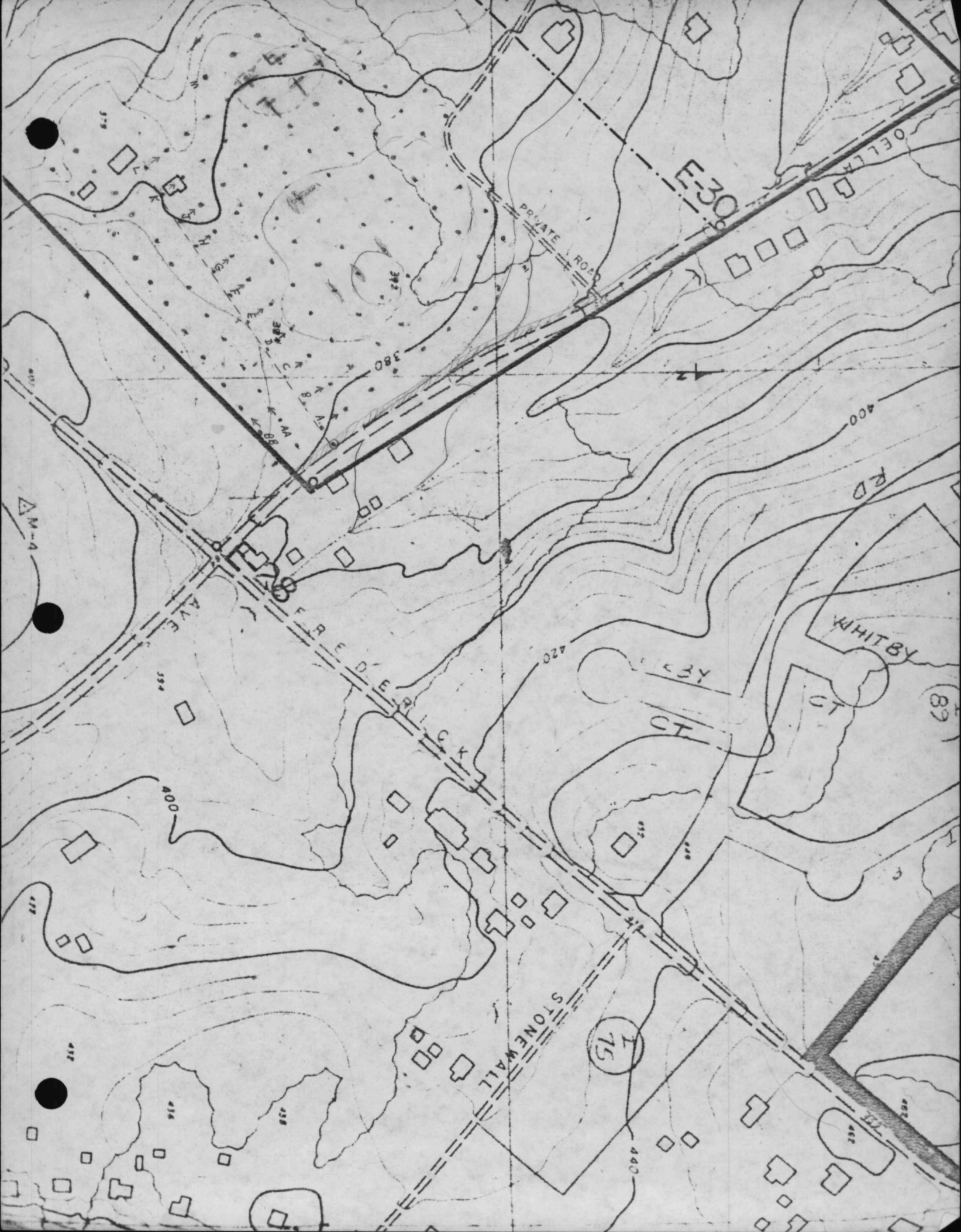
E-30
E-28
PRIVATE ROAD
OELLA
FREDERICK
AVE
STONEWALL
WHITBY
CT
RD
380
400
420
440
M-4

Cooper
320
349
341
340
300
360
378
392
380
384
420
339
301
NEWALL
RD
WHITBY
KIRBY
OELL
SA#18

Branch
280
260
320
360
300
340
E-12
E-13

Cooper
WHITBY
KIRBY

A	B	C	D	E	F	G	H	J
								1 oys shell
			1 nail		1 lead glaz. EW	1 brick frag	1 coal chunk	
	1 wind. glass					1 cinder		
	Stone Pile						1 pc. glass	
	English Ivy			1 Mc Nail				
	1 nail		1 brick 1 wind glass 1 oys. shell			1 BSGSW sherd 2 nail 1 clam shell		1 EW sherd
			1 yellow ware 2 nails		1 ungl. redware	2 burn oys shell 1 WW sherd 1 pipe b. frag ?		
					3 oys. shell 2 coal	3 oys shell 1 bone		1 brick
		1 brick			1 pc. bottle glass	1 LG EW. 1 clam shell		
		1 brick						

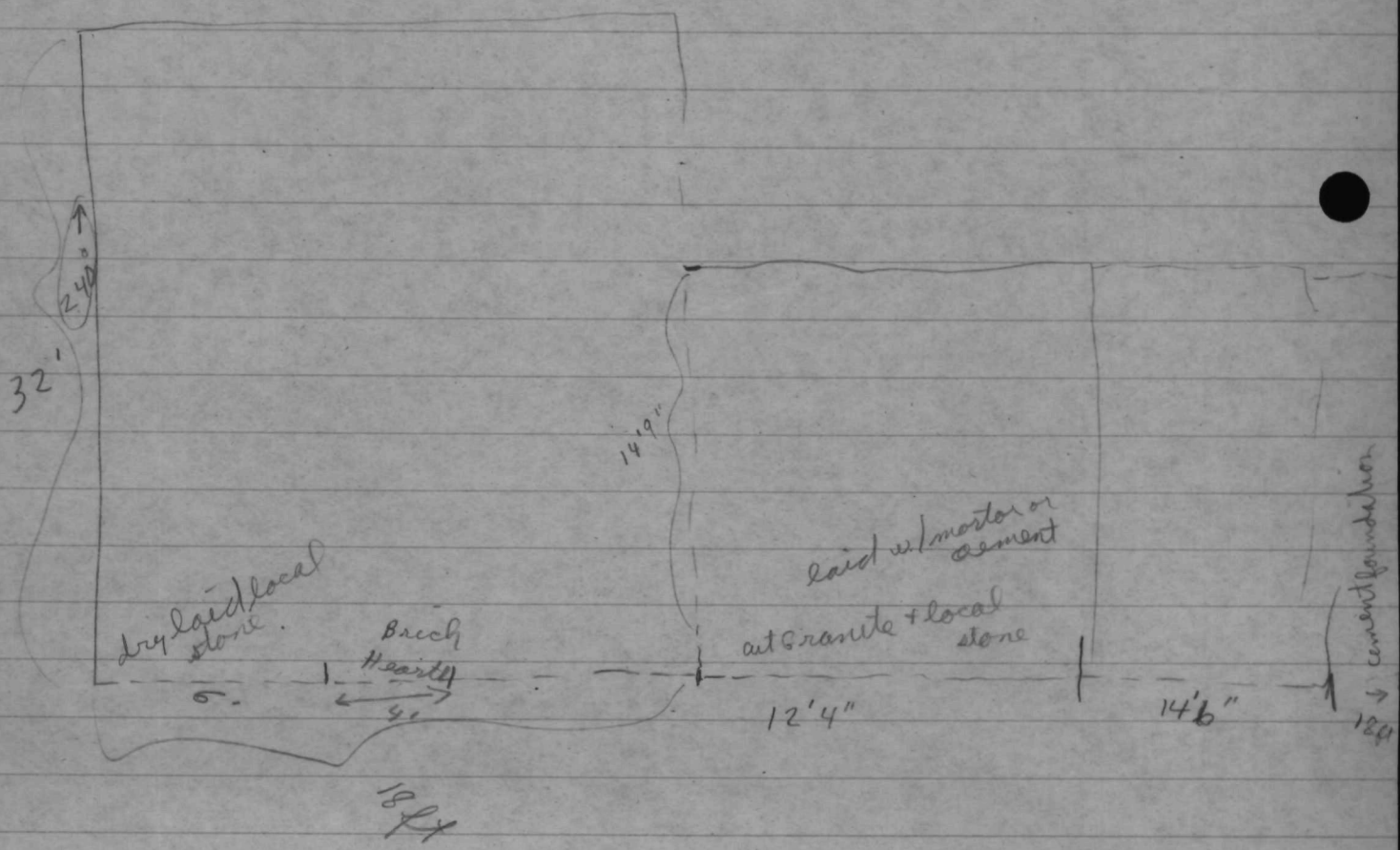

32'
24'0"
dry laid local stone
Brick Hearth
6'
4'
18 ft
14'9"
laid w/ mortar or cement
cut Granite + local stone
12'4"
14'6"
cement foundation
18 ft

3 4'4

W → E
L → R

SA # 1
Trans. K & L → intensive

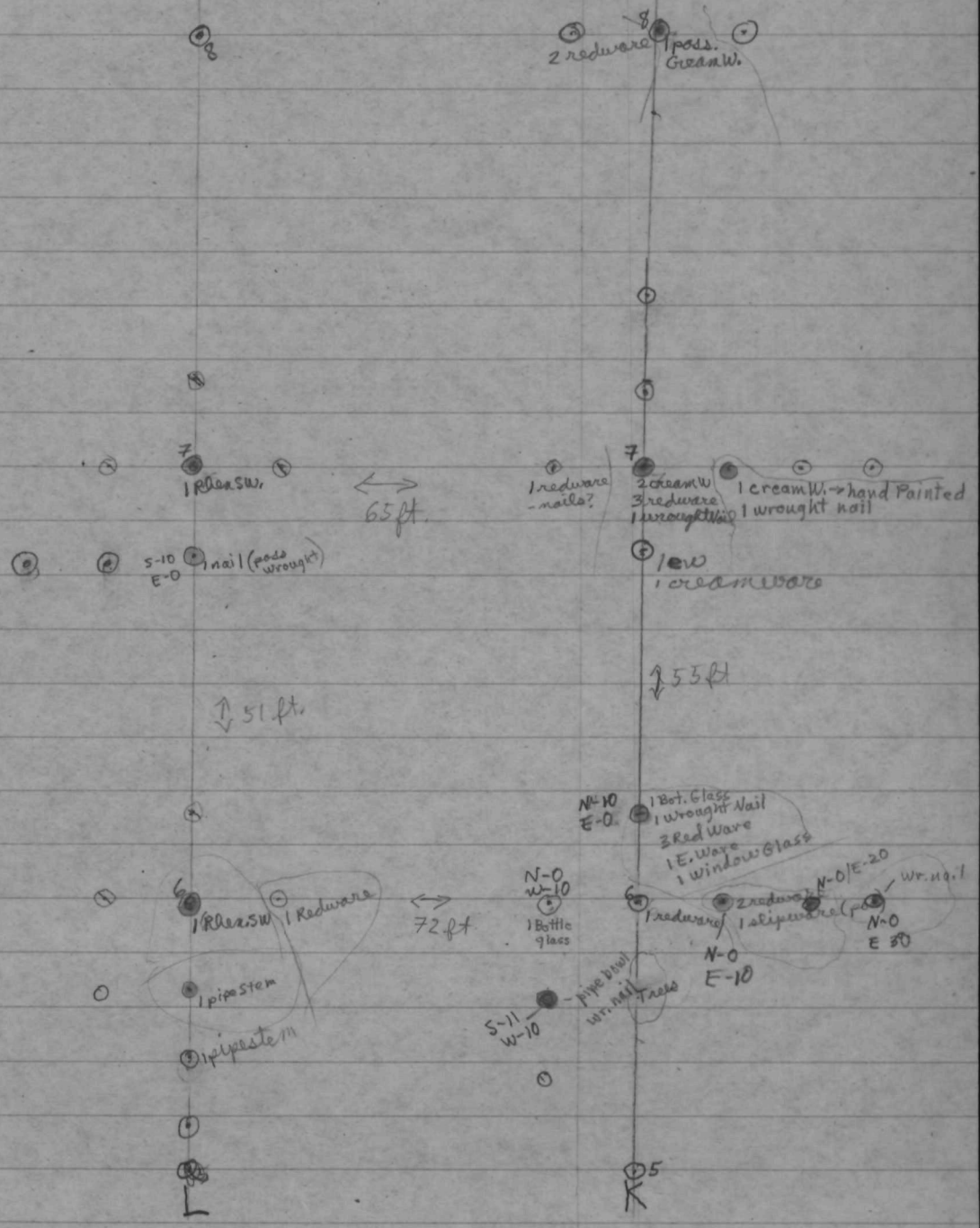

SA#1

18BA 282
13

May 10, 1983

surface collection of road area near STP#5 Trans. G
from N-O/W 20 (STP 5G*)

8'6"	225° (to S-W)	→ pipe stem (near bowl fracture)
11'	290° (to S-W)	→ slipdec. redware
10'6"	350° (to N-W)	→ creamware
11'8"	357° (to N)	→ smaller pipestem
11'2"	352° (to N)	→ WSGS
10'2"	354° (to N)	→ larger redware (dark lead glaze)

STP # 6 (T·L) + STP # 6 (TK) ~72 ft apart
" # 7 (") + " " 7 (") 65 ft apart

T·# K → STP 6 + 7 → 35 ft apart
T # L → " " " " → 51 ft apart

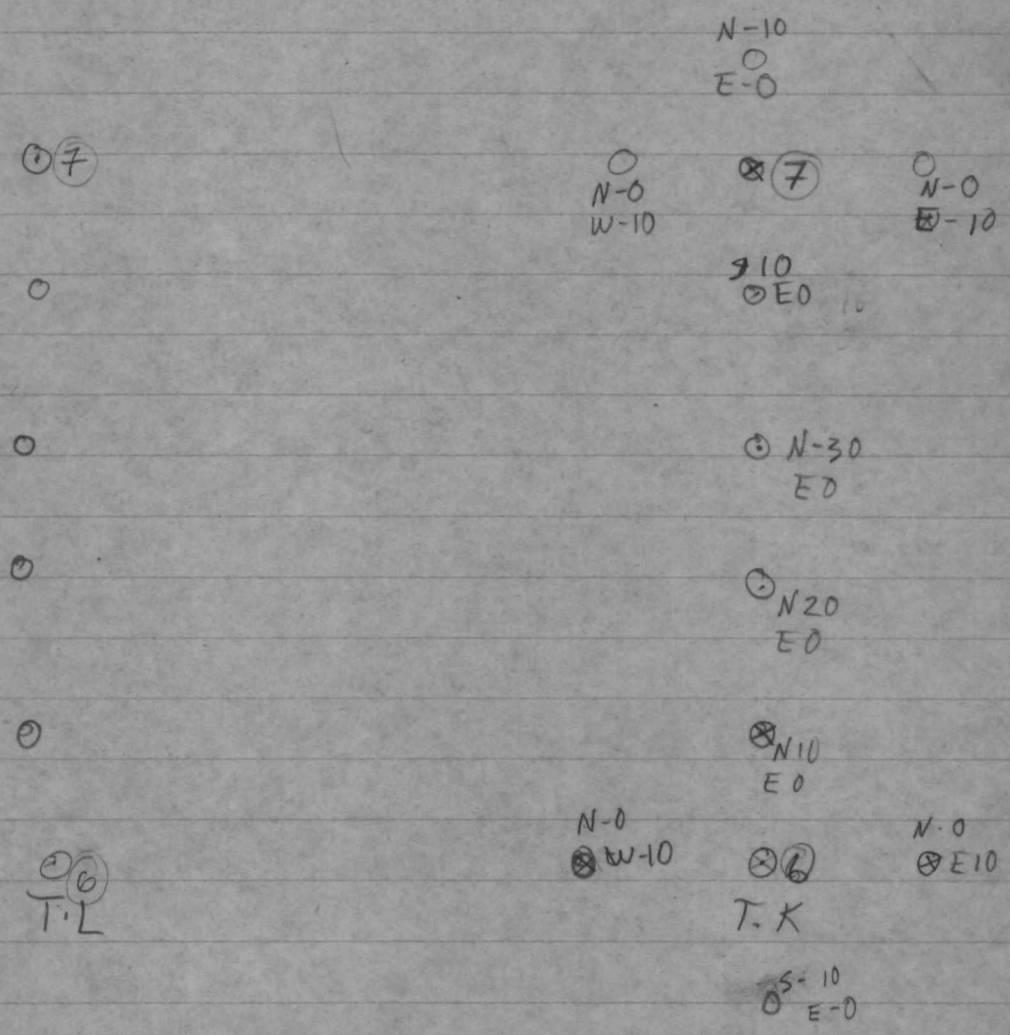

S.T.P. Data Form

Maryland Historical Trust
B. Banneker Survey

page 1 of 2
Survey Area SA-1

Transect # AA. Date May 5, 1983 Recorder R. Hurry

Location/Description S-E (North of Old Fred. Rd.) Treuth Property near intersect. of Oella Ave + O. Fred. Rd.

Vegetation vines, shrubs, trees + low lying vegetation Soil Association _____ Water Source _____

Starting Point 50ft South of Fence Bound + 25ft West of (near stone) Oella Ave. Screen Size: ¼"

STP #	Distance from start	Depth of STP	Soil Profile Description	Comments
1	25ft	10"	0-9" med. Brown Roamy P.Z. - 9-10" orangish clayey subsoil	No Artifacts
2	75ft	9"	0-7" } same as 7-9" } above	No Artifacts
3	125 ft.	11"	0-9" } same as 9-11" } above	1 sherd clear rounded glass
4	175 ft	10"	0-8" } same as 8-10" } above	No Artifacts
5	225 ft	12"	0-9" } same as 9-12" } above	No Artifacts
6	275 ft	10"	0-7" } same as 7-10" } above	No Artefacts (STP 2 ft North of new bulldozer cut.)
7	325 ft	11"	0-9" } same as 9-11" } above	No Artifacts (STP 4 ft North of new bulldozer cut)
18BA241/1 8	375 ft	11"	0-10" } same as 10-11" } above	Transfer P. Whiteward (STP 2 ft South of bulldozer cut)
9	425 ft	10"	0-9" } same as 9-10" } above	No Artifacts (STP 5-E of complex of structures)

S.T.P. Data Form
(Continuation Sheet)

Maryland Historical Trust
B. Banneker Survey

Survey Area SA#1

Transect # AA Date May 9, 1983 Recorder R. Hurry

STP #	Distance from start	Depth of STP	Soil Profile Description	Comments
10	475 ft.	11"	0-8" med. Brown sandy loam 8-11" orangish brown clayey loam w/schist	No Artifacts / STP in yard area ~55 feet SW of brick structure (330° of SW corner) Crossed small fenced area about 30 feet back / Various ornamentals in yard (eg Hemlock English Ivy, Daffodils, etc) ~25 feet East of old driveway (+ stone retaining wall)
11	525 ft	12"	0-4" dk. brown sandy loam topsoil 4-12" lt. brown sandy schisty soil.	No Artifacts / STP located about 15 feet west of retaining wall for old driveway (granite cemented together. / 210° N-E of frame addition to stone building ~20 feet away. / STP in low lying area ~6 feet lower than STP #10
12	575 ft	14"	0-11" Med brown sandy loam 11-14" lt. brown sandy clayey subsoil	1 window glass sherd 1 unidentified nail frag. (Frame addition to stone structure's SW corner is about 10' to SE at bering of ~260°) STP ~9 ft west of fence line which runs between frame addition w/cupola + 'garage' or 'barn')
13	625 ft	13"	0-10" } same as 10-13" } above	STP located on gradual slope. 1 green tinted rounded glass sherd

S.T.P. Data Form

Maryland Historical Trust
B. Banneker Survey

page 1 of 2
Survey Area #1

Transect # BB Date May 5, 1983 Recorder Beth Brown

Location/Description

Vegetation vines, shrubs, and low underbrush Soil Association Water Source

Starting Point begining 25 ft. west of Della Ave. 100 ft. south of fence boundary Screen Size: ¼"

STP #	Distance from start	Depth of STP	Soil Profile Description	Comments
1	0 ft.	13"	0-10" = medium brown loam (plowzone) 10-13" = orange/brown clayey subsoil	No Artifacts modern trash scattered on ground surface
2	50 ft. west	12"	0-9" 9-12" } same as above	1 pc. clear bottle glass STP located in dirt road in area which has been somewhat cleared
3	100 ft. west	11"	0-7" 7-11" } same as above	1 shard undeco. W.W. 1 unglazed redware 2 pcs. coal } not saved STP located in another dirt road in cleared area, looks like heavy earthmoving equip. had driven through area
4	150 ft. west	12"	0-9" 9-12" } same as above	No Artifacts STP in thick vinyovergrown area
5	200 ft. west	11"	0-8" 8-11" } same as above	1 nail (prob. wire) area still underbrush
6	250 ft. west	11"	0-7" 7-11" } same as above	No Artifacts low weeds and vines
7	300 ft. west	12"	0-8" 8-12" } same as above	No Artifacts low weeds and vines
8	350 ft. west	14"	0-11" 11-14" } same as above	No Artifacts (STP approx. 6 ft. west of dirt rd.)
9	400 ft. west	14"	0-11" 11-14" } same as above	No Artifacts

S.T.P. Data Form
(Continuation Sheet)

Maryland Historical Trust
B. Banneker Survey

Survey Area #1

Transect # BB Date May 9, 1983 Recorder Beth Brown

STP #	Distance from start	Depth of STP	Soil Profile Description	Comments
10	450 ft. West	14"	0-12" = medium brown loam (plowzone) 12-14" = orange/brown clayey subsoil	No Artifacts STP located approx. 10 ft. north of old fence line (only 3 posts evident)
11	500 ft. West	12"	0-6" = brown loam 6-12" = orange/brown clayey subsoil	1 yellow ware 1 clear bottle glass 6 window glass 4 bone frags. 2 unident. nails not saved
12	550 ft. West	14"	0-6" = brown loam 6-12" = light brown loam with many small rocks and gravels (subsoil not reached due to the many small rocks present)	1 aqua bottle glass 1 clear bottle glass 2 unglazed redware 1 bone frag. 1 wire nail 6 brick frags. mortar present 1 lead or iron bar English ivy on ground surface. STP located approx. 12 ft. South of SW corner of stone structure with cupula. STP on line of old fence running to the structure, fence on ground.
13	600 ft. West	12"	0-5" = brown loam 5-12" = yellowish brown/orange clayey subsoil with some small rocks	2 brick frags. 1 unident. nail 2 pcs. coal

S.T.P. Data Form

Maryland Historical Trust
B. Banneker Survey

page 1 of 1
Survey Area #1

Transect # A Date May 2, 1983 Recorder R. Hurry

Location/Description ESE (Oella Ave + O. Fred. Rd.)
25 ft west of Oella Avenue/

Vegetation shrubs, vines, trees + low lying vegetation Soil Association _____ Water Source _____

Starting Point 25 ft west of boundary stone (O. Aven.) Screen Size: ¼"

STP #	Distance from start	Depth of STP	Soil Profile Description	Comments
1	0 ft.	11"	0-9" Brown Clayey Loam BZ. 9-11" Orange clayey Subsoil	some Quarty Chunks in P.Z. No Artifacts
2	50 ft.	12"	0-10" 10-12" } same as above	Same as Above
3	100 ft	12"	0-9" 9-12" } same as above	Same as Above
4	150 ft	12"	0-10 10-12 } same as above	" " "
5	200 ft	10"	0-9" 9-10" } "	" " "
6	250 ft	10"	0-9 9-10 } "	" " "
7	300 ft.	12"	9-10 10-12 } "	" " "
8	350 ft	8"	0-6" mottled brown + orange clayey loam 6-8" orange clayey subsoil	Barbed Wire Fenceline 3 ft N of STP 8 (East-West)
9	400 ft	15"	0-14" Grey/Brown Silty Loam 14-15" Orange-Brown clayey Subsoil	No Artifacts

140°~150°

S.T.P. Data Form

Maryland Historical Trust
B. Banneker Survey

Survey Area # 1

Transect # B Date 5/2/83 Recorder Beth Brown

Location/Description Treuth Property
75 ft west of property marker on Oella Avenue

Vegetation thick shrubs, vines, low lying vegetation Soil Association _____ Water Source _____

Starting Point 75 ft. west of prop. marker on Oella Ave. Screen Size: ¼"

STP #	Distance from start	Depth of STP	Soil Profile Description	Comments
1	0 ft.	16"	0-9" medium brown loam, plowzone 9" - orange/brown clayey subsoil	no artifacts
2	50 ft.	13"	same as above	no artifacts
3	100 ft.	15"	same as above, soil moister	1 piece clear window glass
4	150 ft.	14"	same as above	no artifacts, stone pile approx. 10 ft. west in between STP 3+4
5	200 ft.	14"	same as above	English ivy growing on treest ground in the area, 1 unidentified rusted nail
6	250 ft	16"	same as above	no artifacts
7	300 ft	14"	same as above	no artifacts
8	350 ft.	14"	0-8" medium brown loam with many small gravels and rocks 8" - orange/yellowish brown clayey subsoil	no artifacts
9	400 ft.	15"	same as above but not many rocks or gravels	1 piece thin flat small unidentified iron Crossed broken fence line approx. 25 ft. from (north) of STP 8

S.T.P. Data Form

Maryland Historical Trust
B. Banneker Survey

page 1 of 1
Survey Area # 1

Transect # C Date May 2, 1983 Recorder Beth Brown

Location/Description

transect running north starting 175 ft. West of property boundary marker on Della Avenue

Vegetation thick shrubs, vines, + low undergrowth Soil Association Water Source

Starting Point 175 ft. west of boundary marker on Della Ave. Screen Size: ¼"

STP #	Distance from start	Depth of STP	Soil Profile Description	Comments
1	0 ft.	13"	0-7" brown mottled loam 7"- orange/yellowish brown clayey subsoil	1 modern bottle cap (metal) STP located directly inside fence line
2	50 ft.	15"	0-12" brown mottled loam 12" - orange/yellowish brown clayey subsoil	no artifacts
3	100 ft.	14"	Same as above	no artifacts
4	150 ft.	13"	0-9". brown mottled loam 9"- orange/brown clayey subsoil	no artifacts
5	200 ft.	12"	same as above	no artifacts
6	250 ft.	14"	Same as above	no artifacts
7	300 ft.	14"	Same as above	no artifacts
8	350 ft.	10"	0-4"- brown mottled loam 4"- orange/brown clayey subsoil	1 small brick frag.
9	400 ft.	12"	0-8" brown mottled loam 8"- orange/brown clayey subsoil	1 brick chunk 2" high (thick)

S.T.P. Data Form

Maryland Historical Trust
B. Banneker Survey

page 1 of 1
Survey Area #1

Transect # D Date May 2, 1983 Recorder R. Hurry

Location/Description ESE (Della Ave + Old Fred. Rd.)
175 ft w. of Della Avenue

Vegetation shrubs, vines, trees, low lying vegetation Soil Association _____ Water Source _____

Starting Point 175 ft west of boundary stone (D. Ave.) Screen Size: ¼"

STP #	Distance from start	Depth of STP	Soil Profile Description	Comments
* 1	0 feet	10"	0-8" med. Brown loam (PZ) 8-10" orangish clayey subsoil	1 small UMO
2	50'	11"	0-9" Same as 9-11" Above	1 nail frag.
3	100'	12"	0-11" " 11-12" "	No Artifacts
* 4	150'	11"	0-9" " 9-11"	" "
* 5	200'	12"	0-9" " 9-12"	1 Br. frag., 1 window glass sherd, 1 oys. shell frag., 1 bottle cap.
* 6	250'	12"	0-10" " 10-12"	2 nail frags. 1 yellowware sherd
* 7	300'	11"	0-10" " 10-11"	No Artifacts
8	350'	10"	0-9" " 9-10"	"
9	400'	10"	0-8" " 8-10"	"

Treuth Yard ~ 25' beyond STP#9

140-150°

S.T.P. Data Form

Maryland Historical Trust
B. Banneker Survey

page 1 of 1
Survey Area #1

Transect # E Date May 2, 1983 Recorder R. Hurry + Beth Brown

Location/Description ESE (Oella Ave + Old Fred. Rd.)

Vegetation shrubs, vines, trees + low lying vegetation Soil Association _____ Water Source _____

Starting Point 225 ft west of boundary stone (O. Ave) Screen Size: ¼"

STP #	Distance from start	Depth of STP	Soil Profile Description	Comments
1	0 ft.	14"	0-8" = medium brown loam 8"-14" orange/brown clayey subsoil	no artifacts STP directly inside fence line
2	50 ft.	12"	0-9" 9-12" } same as above	No Artifacts
3	100 ft.	12"	0-9" 9-12" } same as above	no artifacts
4	150 ft.	12"	0-10" 10-12" } same as above	1 machine cut nail
5	200 ft.	12"	0-8" 8-12" } same as above	No artifacts
6	250 ft.	11"	0-8" 8-11" } same as above	No Artifacts
7	300 ft.	12"	0-8" 8-12" } same as above	No Artifacts
8	350 ft.	13"	0-9" 9-11" } same as above	1 whiteware sherd (not saved) (undecorated)

id STP 8 is on east edge of old dirt road leading to Treuth Mansion + is about 25 feet from Treuth yard area.

S.T.P. Data Form

Maryland Historical Trust
B. Banneker Survey

page 1 of 1
Survey Area # 1

Transect # F Date May 3, 1983 Recorder Beth Brown

Location/Description ESE Oella Ave. + Old Frederick Road

Vegetation thick low lying shrubs, vines, trees Soil Association _____ Water Source _____

Starting Point 275 ft. from boundary stone on Oella Ave. Screen Size: ¼"

STP #	Distance from start	Depth of STP	Soil Profile Description	Comments
1	0 ft.	12"	0-8" medium brown loam 8"-12" orange/brown clayey subsoil	No artifacts STP directly inside fence line
* 2	50 ft.	13"	0-9" 9-13" } same as above	1 piece dk. brown - black lead glazed earthenware
3	100 ft.	13"	0-8" 8-13" } same as above	No artifacts
4	150 ft.	12"	0-9" 9-12" } same as above	1 unid. iron object possible small buckle frag.?
5	200 ft.	14"	0-10" 10-14" } same as above	No Artifacts
* 6	250 ft.	12"	0-9" 9-12" } same as above	1 piece unglazed redware
7	300 ft.	12"	0-8" 8-12" } same as above	3 oyster shell frags. 2 coal pcs. 1 unidentified small iron chunk (STP on other side of dirt road)
8	350 ft	12"	0-8" 8-12" } same as above	1 pc. light green bottle glass base, modern very thick vines and undergrowth, no larger trees
9	400 ft.	13"	0-11" 11-13" } same as above	No artifacts
10	450 ft.	23"	0-20" 20-23" } same as above	No Artifacts (near grassy road by Treuth Yard)

S.T.P. Data Form

Maryland Historical Trust
B. Banneker Survey

page 1 of 1
Survey Area 1

Transect # G Date May 3, 1983 Recorder R. Hurry

Location/Description S-E

325 ft ~ west of boundary stone.

Vegetation shrubs, vines, trees + low lying vegetation Soil Association _____ Water Source _____

Starting Point 3 ft North of Fence line Screen Size: ¼"

STP #	Distance from start	Depth of STP	Soil Profile Description	Comments
* 1	0 ft	11"	0-9" med. brown loam (PZ) 9-11" orangish clayey subsoil	No Artifacts
2	50'	12"	0-11" 11-12" same as above	1 brick fragment
3	100'	13"	0-11" 11-13" same as above	1 piece slag (or cinder)
* 4	150'	12	0-9" 9-12" same as above	No Artifacts
3 ft. on E side of woods Rd. 18BA242 * 5	200'	10"	0-8" 8-10" same as above	1 brown saltglazed S.W. sherd 2 nail frags, 1 clam shell ~6 ft east of woods rd
18BA242/14 6	250'	11"	0-10" 10-11" same as above	2 burned Oys. shell, 1 white ware sh. 1 possible ceramic, 1 possible triple bowl frag.
* 7	300'	14"	0-12" 12-14" same as above	3 oyster shells, 1 bone frag. 1 aluminum Toothpaste tube
18BA242/15 * 8	350'	12"	0-10" 10-12" same as above	1 lead glazed red bodied EW 1 clam shell
9	400'	10"	0-8" 8-10" same as above	1 brass fastener
10	450'	14"	0-12 12-14 same as above	No Artifacts

140

S.T.P. Data Form

Maryland Historical Trust
B. Banneker Survey

page 1 of 1
Survey Area # 1

Transect # H Date May 3, 1983 Recorder Beth Brown

Location/Description ESE (Oella Ave. + Old Fred. Road)

Vegetation thick vines, shrubs, low underbrush Soil Association _____ Water Source _____

Starting Point 375 ft. from boundary stone on Oella Ave. Screen Size: ¼"

STP #	Distance from start	Depth of STP	Soil Profile Description	Comments
1	25 ft.	15"	0-12" - medium brown loam 12-15" - orange/brown clayey subsoil	No Artifacts area at start was too overgrown to put in an STP
Rd 2	50 ft.	12"	0-6" - brown loam 6-12" - same as above	1 sm. piece coal shallow plowzone (STP on edge of dirt road) rt. side
3 Rd	100 ft.	11"	0-4" - brown loam 4-11" - same as above	No Artifacts note plowzone level much more shallow (STP on other edge of dirt road) left side
4 Rd	150 ft.	13"	0-10" - medium brown loam 10-13" - same as above	1 small green glass droplet, STP approx 10 ft. from dirt road crossed fence line approx. 40 feet from STP 3 towards STP 4, appears to be yard edge
5 Rd	200 ft.	14"	0-10" 10-14" } same as above	No Artifacts STP on left edge of dirt path (west)
6	250 ft.	12"	0-8" 8-12" } same as above	No Artifacts STP within area now of thick underbrush - no larger trees
7	300 ft.	12"	0-9" 9-12" } same as above	No Artifacts
8	350 ft	12"	0-9" 9-12" } same as above	No Artifacts
9	400 ft.	13"	0-10" 10-13" } same as above	No Artifacts

S.T.P. Data Form

Maryland Historical Trust
B. Banneker Survey

page 1 of 1
Survey Area 1

Transect # J Date May 3, 1983 Recorder R. Hurry

Location/Description S.E. (Golla Ave & Old Fred Rd.)
425 ft ~ west of boundary stone

Vegetation trees, shrubs, vines & lowlying vegetation Soil Association _____ Water Source _____

Starting Point 3 ft N. of Fence line Screen Size: ¼"

STP #	Distance from start	Depth of STP	Soil Profile Description	Comments
1	0 feet	13"	0-11" med. Brown loam p.z. 11-13" orangish Brown clayey subsoil	1 Oyst shell frag, 2 Brick specks, 1 U.M.O Located 50 feet from SE corner of old brick building at bearing of 280° on West side of dirt road
2	50'	9"	0-6" dark brown loam 6-9" orangish brown clayey subsoil	Located 38 feet from SE corner of old brick building at bearing of 200° No Artifacts
3	100'	10"	0-7" } same as 7-10" } above	No Artifacts
4	150'	12"	0-10" med. Brown loam pz 11-12" orangish subs.	No Artifacts (fence 75° bearing) STP 3' North of Fenceline which bounds yard area of house
5 (18BA282 / 16)	200'	12"	0-11" } same as 11-12" } above	1 poss. earthenware sherd
6	250'	11"	0-9" } same as 9-11" } above	6 ft from old field edge No Artifacts
7	300'	9"	0-7" } same as 7-9" } above	6 ft inside old field edge along path. 1 Brick frag
8	350'	9"	0-8" } same as 8-9" } above	No Artifacts 6 feet outside old field area / 10 ft N-E of fence bearing 190°
9	400'	11"	0-10" } same as 10-11" } above	No Artifacts

S.T.P. Data Form

Maryland Historical Trust
B. Banneker Survey

Survey Area # 1

Transect # K Date May 5, 1983 Recorder B. Brown

Location/Description North of Old Frederick Road, east of Oella Ave.

Vegetation thick vines, shrubs, small trees, low underbrush Soil Association _____ Water Source _____

Starting Point 475 ft. west from boundary stone on Oella Ave. Screen Size: ¼"

STP #	Distance from start	Depth of STP	Soil Profile Description	Comments
1	0 ft.	13"	0-9" = medium brown loam 9-13" = orange/brown clayey subsoil	5 small pcs. coal STP located on north edge of dirt road - approx. 6 ft. south of SE corner of brick and concrete block structure, structural debris on surface.
2	50 ft. north	16"	0-11" = same as above 11-16" = light yellowish/brown sandy-clayey soil, possibly subsoil	(not saved) 7 undeco. whiteware 2 amber bottle glass 8 aqua bottle glass 11 clear bottle glass 1 pc. thin metal sheet 1 wire nail 3 unident. nails 1 iron handle with bolts attached 1 pc. coal STP located on south edge of dirt road - approx. 7-8 ft. north of NW corner of brick structure.
3	100 ft. north	14"	0-11" 11-14" } same as above	7 pcs. clear bottle glass
4	150 ft. north	16"	0-13" = yellowish brown sandy loam 13-16" = orange to yellowish brown sandy/clayey soil with schist in it	No Artifacts concrete blocks, bricks, and large metal frame on ground surface.
5	200 ft. North	12"	0-10" = med. brown sandy loam (P.Z.) 10-12 orangish brown clayey subsoil	No Artifacts

S.T.P. Data Form
(Continuation Sheet)

Maryland Historical Trust
B. Banneker Survey

Survey Area #1

Transect # K Date May 5, 1983 Recorder B. Brown

STP #	Distance from start	Depth of STP	Soil Profile Description	Comments
* 6 18BA282/17	250 ft. north	13"	0-9" = medium brown loam 9-13" = orange/brown clayey subsoil	1 sherd dk. brown lead glazed redware STP approx. 15 ft. west of old fence line
7 18BA282/24	300 ft. north	13"	0-10" } same as above 10-13" } same as above	2 sherds creamware 3 unglazed redware 1 wrought nail STP approx. 18-20 ft. west of fence line
8 18BA282/29	350 ft. north	23"	0-23" = light to medium brown loam Subsoil was not reached in this STP	1 px. creamware or C.C. ware (STP located in road bed, piles of dead wood and vines on surface) STP approx. 10-15 ft. south of other fence line

S.T.P. Data Form

Maryland Historical Trust
B. Banneker Survey

page 1 of 2
Survey Area SA-#1

Transect # 1 Date May 5, 1983 Recorder R. Hurry

Location/Description Treuth Property between Oella Ave. + Old Fred. Rd.

Vegetation vines, shrubs, trees + low lying vegetation Soil Association _____ Water Source _____

Starting Point 525 ft west of Bound Stone on Oella Ave Screen Size: ¼"

STP #	Distance from start	Depth of STP	Soil Profile Description	Comments
* 1	0	14"	0-8" dk. brown loamy topsoil 8-14" yellowish brown schisty loam (fill?) 14-15" orangish clayey subsoil	50° SE of SW corner of brick structure → 45 feet from corner. 1 nail (in yard area)
2	50 feet	13"	0-7" 7-11" 11-13" } same as above	1 milk glass sherd 1 rounded brown tinted glass sherd. (in yard area)
3	100 ft.	8"	0-6" dk brown loamy topsoil 6-8" yellowish-brown schisty loam (subsoil?)	No Artifacts (STP located near bottom of depressed area)
* 4	150 ft.	6"	0-3" 3-6" } same as above	STP located on gradual slope No Artifacts
5	200 ft.	11"	0-8" med. brown loamy plowzone 8-11" orangish clayey subsoil.	STP located on rise No Artifacts
May 6, 1983 * 6 18BA 282 31	250 ft	12"	0-9" 9-12" } same as above	1 possible Rhenish Stoneware (handle attachment) sherd
* 7 18BA 282 37	300 ft	13"	0-10" 10-13" } same as above	1 stoneware basal sherd (possibly BSGSW)

S.T.P. Data Form
(Continuation Sheet)

Maryland Historical Trust
B. Banneker Survey

Survey Area #1

Transect # L Date May 6, 1983 Recorder R. Hurry

STP #	Distance from start	Depth of STP	Soil Profile Description	Comments
* 8	350 feet	22"	0-22" - Med Brown sandy loamy P.Z. Subsoil not contacted!	No Artifacts STP located on slight downward slope about 8 feet south of fenceline bearing ~240°

S.T.P. Data Form

Maryland Historical Trust
B. Banneker Survey

page 1 of 1
Survey Area # 1

Transect # M Date May 6, 1983 Recorder Beth Brown

Location/Description in woods south west of Trueth mansion, south west of transect L, on Trueth property

Vegetation thick vines, shrubs, and low underbrush Soil Association _____ Water Source _____

Starting Point 50 ft. SW of Transect L, STP 5 Screen Size: ¼"

STP #	Distance from start	Depth of STP	Soil Profile Description	Comments
1 (5)	0ft.	8"	0-7½" = medium brown loam 7½-8" = hard packed rock or soil?	No Artifacts (sample of hard rock? taken)
2 (6)	50ft	10"	0-7" = med. brown loam 7-10" orange clayey subsoil	No Artifacts
3 (7)	100 ft	11"	0-8" } same as 8-11" } above	No Artifacts (last STP)

S.T.P. Data Form

Maryland Historical Trust
B. Banneker Survey

page 1 of 1
Survey Area SA#1

Transect # D(4,5+6) Date May 9, 1983 Recorder R. Harry, B. Brown

Location/Description Treuth Property

Vegetation weeds, vines, shrubs, trees, etc Soil Association Water Source

Starting Point STP#4, Transect D / STP#6 Transect D / STP#5 Transect D Screen Size: ¼"

STP #	Distance from start	Depth of STP	Soil Profile Description	Comments
4a E10 N0	10 ft SE of STP #5 Transect D	12"	0-10" Med. Brown sandy loam PZ 10-12" orangish brown clayey subsoil	No Artifacts
4b W10 N0	10 ft N-W of STP D-4	12"	0-9" 9-12" same as above	No Artifacts
5a E10 N0	10 ft SE of STP#5(D)	12"	0-9" 9-12" same as above	1 iron bolt or rod wedged in ground
5b W10 N0	10 ft N-W of STP#5	12"	0-9" 9-12" same as above	1 brick fragment 1 oyster shell
6a E10 N0	10 ft SE of STP#6(D	12"	0-9" 9-12" same as above	No Artifacts
6b W10 N0	10 ft NW of STP#6	12	0-9" 9-12" same as above	No Artifacts

E-30
PRIVATE ROAD
OELLA
J H G FREDERICK
AVE
FREDERICK
RD
WHITBY
CT
STONEWALL
380
390
400
420
440
460

May 4, 1983



230° ↑
fence south of
Trenton Mansion

S.T.P. Data Form

Maryland Historical Trust
B. Banneker Survey

Survey Area #1

Transect # N-0 (5G) Date May 4, 1983 Recorder Beth Brown

Location/Description 230° SW STP G 5

Vegetation low vines and weeds and shrubs Soil Association _____ Water Source _____

Starting Point Transect G STP 5 Screen Size: ¼"

STP #	Distance from start	Depth of STP	Soil Profile Description	Comments
N-0 W-10 ✓ 18BA282/8	10 ft. west	12"	0-9" = medium brown loam (plowzone) 9-12" = orange/brown clayey subsoil	2 sherds creamware 1 sherd possible creamware 2 sherds dk brown lead glazed redware 1 sherd red glazed red ware 1 sherd unglazed redware 2 pcs. clear bottle glass 4 small pcs. coal 3 bone frags. (STP approx. 3 ft. south of dirt road)
N-0 W-20 ✓ 18BA282/7	20 ft. west	14"	0-11" 11-14" } same as above	1 sherd red glazed redware 1 sherd hand painted polychrome w.w. 1 sherd cream colored hand paster earthenware? 1 bone frag. 5 pcs. clear bottle glass 5 small pcs. coal (STP approx 4-5 ft. south of dirt road)
N-0 W-30	30 ft. west	13"	0-11" 11-13" } same as above	No Artifacts (STP approx. 2½-3 ft. south of dirt road)
N-0 W-40	40 ft. west	9"	0-5 5-9" } same as above	1 pc. undecorated w.w. no deep plowzone here STP located in road

S.T.P. Data Form
(Continuation Sheet)

Maryland Historical Trust
B. Banneker Survey

Survey Area # 1

Transect # N-0 (5 G) Date May 4, 1983 Recorder B. Brown

STP #	Distance from start	Depth of STP	Soil Profile Description	Comments
N-0 E-10 (18BA282 9)	10 ft. east	13"	0-9" = medium brown loam (plow zone) 9-13" = orange/brown clayey subsoil	2 pcs. barbed wire, barbed wire visible on surface (STP approx. 6 ft. south of dirt road)
N-0 E-20	20 ft. east	13"	0-10" 10-13" } same as above	1 pc. dk. brown leadglazed redware 1 small iron staple or buckle frag. (STP approx. 10 ft. south of road)

S.T.P. Data Form

Maryland Historical Trust
B. Banneker Survey

page 1 of 1
Survey Area # 1

Transect # S-20 (G5) Date May 5, 1983 Recorder Beth Brown

Location/Description

Vegetation low vines, weeds, and shrubs Soil Association Water Source

Starting Point STP E-0 S-20 (G5) Screen Size: ¼"

STP #	Distance from start	Depth of STP	Soil Profile Description	Comments
S-20 E-10	10 ft. east	13"	0-8" = medium brown loam 8-13" = orange/brown clayey subsoil	1 pc. clear bottle glass 8 whole clear miniature bottles on surface, tin can and sawn bone on surface nearby STP 2 ft east of barbed wire fence line
✓ S-20 E-20 18BA282 5	20 ft. east	13"	0-9" } same as above 9-13" } same as above	1 pc. dk. brown glazed redware 1 unident. nail frag. 1 sm. pc. coal
S-20 W-10 ✓ 18BA 282 3	10 ft West	12"	0-9" } same as above 9-12" } same as above	2 undec. whitew. sherds 2 clamshells 1 pc. window glass 2 dec. whitew. sherds (not saved) 2 clear lead glazed redware 2 clear rounded glass sherds 2 machine cut nails (1 burned) 1 lump coal, 1 unglazed redware
BA 282 2 ✓ S-20 W-20	20 ft. west	14"	0-10" } same as above 10-14" } same as above	1 pc. slip deco. redware 2 pcs. clear bottle glass 1 pc. amber bottle glass 1 oyster shell frag. 1 wire nail frag. 4 bone frags.

S.T.P. Data Form

Maryland Historical Trust
B. Banneker Survey

page 1 of 1
Survey Area #1

Transect # E·0 (5G) Date May 4, 1983 Recorder R. Hurry

Location/Description Transect at 320° along transect G / 10 ft apart radiating from starting point

Vegetation low vines, weeds, & shrubs Soil Association _____ Water Source _____

Starting Point STP 5, Transect G Screen Size: ¼"

STP #	Distance from start	Depth of STP	Soil Profile Description	Comments
E·0 S-10 ✓ 18BA282 6	10 ft South	11"	0-9" med. brown loam Plow Zone 9-11" orangish clayey subsoil	2 oyster shells, 1 clam shell, 2 oyst. shell frags, 1 clear rounded glass sherd, 6 bone fragments, 1 clear lead glazed red bodied EW rim sherd, 2 clear lead glazed red bodied EW sherds ~~1 bone~~
E-0 S-20 ✓ 18BA282 4	20 ft South	12"	0-11" } same as 11-12" } above	1 clear rounded glass sherd, 2 clear lead glazed E.W. sherds, 3 dark lead glazed EW sherds, 1 dark lead glazed EW basal sherd.
E-0 N-10 ✓ 18BA282 10	10 ft North	10"	0-8" } same as 8-10" } above but more compacted	2 white ware sherds, 1 lump coal, 2 clear rounded glass, 1 green tint rounded glass, 1 brown tint round glass, 1 green tint bottle neck frag, 1 bone frag, 1 small UNO → excavated in woods road
18BA282 " E-0 N-20 ✓	20 ft North	12"	0-10" } same as 10-12" } above	2 C.C.E.W., 1 whiteware, 1 pipestem frag., 2 bone frags, 1 lump coal, 1 clam shell frag, 3 oyst. shell frags, 1 clear glass sherd
E-0 S-30	30 ft South	12"	0-9" } same as 9-12" } above	1 clam shell frag., 1 piece slag (or cinder) 1 nail fragment ✓
E-0 N-30 ✓ 18BA282 12	30 ft North	11"	0-9" } same as 9-11" } above	1 nail, 2 clear rounded glass sherds " 2 green tinted rounded glass 5 lumps of coal, 1 brick frag, 2 bone frags. 1 CCEW sherd, 1 dec white w. ✓

m x 3.281 = feet

Survey Area #1

- Transects A → L begin just N-W of fenceline which begins at boundary stone ~285 feet N-W of intersection of Oellard + Old Fred. Rd. (fence bears ~235° from stone)
- Transect M begins ~50 feet S-W of STP#5, Transect L.

→ Transects A-M bear ~325° from starting point

- Transect AA begins ~50 ft. S-E of Transect A, STP#1
  " BB " ~100 ft " " " " A, STP#1

→ each STP is excavated at ~50 ft. intervals

9 STP's	: A, B, C, D, H, J, M	54
8 STP's	: E, K, L	24
10 STP's	: F, G	20
3 STP's	: M	3
13 STP's	: AA, BB	26
		127

supplem: D(6)
G(16)
K(8) + 8
L(8) + 4
38 = 50

Survey Area #2

Transect A, B + C → begin at N-E end of promontory + proceed 210° for 5 STP's / transect shifts to 230°

SA #1
13
13

Total
SA #1 = 165 STP's
SA #2 36
SA #1A = 92
293

SA #2 { initial 27
add. 11

127
38
165

S.T.P. Data Form

Maryland Historical Trust
B. Banneker Survey

page 1 of 1
Survey Area #1

Transect # 6K* Date June 1, 1983 Recorder B. Brown + R. Hurry

Location/Description Wooded area S-W of Trouth Yard.

Vegetation vines, shrubs, trees* low lying vegetation Soil Association _____ Water Source _____

Starting Point N-0/W-10 Transect K, STP #6 Screen Size: ¼"

STP #	Distance from start	Depth of STP	Soil Profile Description	Comments
S-41 W-10 18BA282/18	11 ft South of STP N-0/W-10/6K*	14"	0-14" med. brown loam large rock located diagonally across bottom of STP	1 dark glazed redware 1 wrought nail 1 pipe bowl frag (B.B.) subsoil not reached.
S-20 W-10	20 ft South of STP N-0/W-10/6K	14"	0-13" med. brown loam 13-14" yellowish brown clayey loam subsoil	No Artifacts

S.T.P. Data Form

Maryland Historical Trust
B. Banneker Survey

page 1 of 1
Survey Area # 1

Transect #STP 6 Tran K* Date June 1, 1983 Recorder R. Hurry, Beth Brown

Location/Description Wooded area S-W of Tronitti Yard.

Vegetation low lying vegetation (vines, shrubs, trees +) Soil Association _____ Water Source _____

Starting Point Tran. K, STP 6, SA# 1 Screen Size: ¼"

STP #	Distance from start	Depth of STP	Soil Profile Description	Comments
N-0 E-20 18BA 282 20	20 ft NW of Tran K, STP# 6	14"	0-12" = medium brown loam 12-14" = dark yellowish brown clayey subsoil	2 sherds cream ware 1 sherd pearlware? 2 sherds white glazed earthenware? 1 red glazed redware 1 dk. brown lead glazed earthenware 1 unidentified nail 1 green? bottle glass, corroded STP located 2-3 ft. east of fenceline
N-0 E-30 18BA 282 21	30 ft NW of Trans. K, STP# 6	11"	0-10" } same as above 10-11" } same as above	1 wrought nail fragment.

S.T.P. Data Form

Maryland Historical Trust
B. Banneker Survey

page 1 of 1
Survey Area #1

Transect # K* Date May 9, 1983. Recorder R. Hurry

Location/Description Treuth Property (SW of Treuth Mansion)

Vegetation vines, shrubs, trees, low lying vegetation Soil Association _____ Water Source _____

Starting Point STP# 6, 7, & 8 Transect K. Screen Size: ¼"

STP #	Distance from start	Depth of STP	Soil Profile Description	Comments
18BA282/23 N-0 E 10	10 ft NW of STP #6, Transect K	13"	0-8" = medium brown loam 8-13" = orange/brown clayey subsoil	2 dk. brown lead glazed redware 1 possible slip deco. redware 1 blue + white annular ware STP approx. 6 ft. west of old fence line
18BA282/19 N-0 W-10	10 ft SE of STP #6, Tran K	12"	0-9" } same as above 9-12" }	1 green tinted bottle glass sherd.
N-10 E-0 18BA282/22	10 ft. N of STP #6 Trans K	12"	0-9" } same as above 9-12" }	1 lt. olive green bottle glass 1 wrought nail 1 dk. brown lead glazed earthenware 2 unglazed redware 2 clear glazed redware 1 pc. clear window glass
S-10 E-0	10 ft South of STP# 7 Tran. K	12"	0-10 } same as above 10-12" }	1 red earthenware sherd - unglazed 1 creamware sherd (not saved)
N-0 E-10 18BA283/25	10 ft East of STP # 7 Tran. K	13"	0-9" } same as above 9-13" }	1 hand painted creamware 1 hand wrought nail
N-0 W-10	10 ft West of STP# 7 Tran. K	12"	0-10" } same as above 10-12" }	3 unidentified nail frags. 1 unglazed redware sherd (not saved)
N-0 E-10 18BA282/30	10 ft. east of STP # 8 Trans. K	25"	0-23" = light-medium brown loam 23-25" = orange/brown clayey subsoil	2 clear glazed redware STP located in old road bed
S-10 E-0	10 ft S of STP#8 Trans. K	23"	0-21" } same as above 21-23" }	No Artifacts

S.T.P. Data Form

Maryland Historical Trust
B. Banneker Survey

page 1 of 1
Survey Area # 1

Transect # 7K* Date June 1, 1983 Recorder R. Hurry, B. Brown

Location/Description Wooded area SW of Treuth yard

Vegetation vines, shrubs, trees + low lying vegetation Soil Association _____ Water Source _____

Starting Point Transect K, STP #7 Screen Size: ¼"

STP #	Distance from start	Depth of STP	Soil Profile Description	Comments
N-0 E-20 18BA282/26	20 ft east of STP #7, Transect K	9"	0-6" med. brown loam 6-9" yellowish brown clayey subsoil	1 green tinted bottle glass sherd
N-0 E-30	30 ft. east of STP #7, Transect K	13"	0-7" 7-13" } same as above	No Artifacts STP located approx. 2 ft. east of fence line
~~June~~ N-10 E-0 18BA282/27	10 ft North of Tran. K, STP #7	11"	0-9" med. brown loam 9-11" orangish brown clayey subsoil	1 unglazed redware sherd 1 lead glazed redware sherd
N-20 E-0 18BA282/28	20 ft. north of Trans. K, STP #7	13"	0-9" 9-13" } same as above	1 dk. brown lead glazed redware

S.T.P. Data Form

Maryland Historical Trust
B. Banneker Survey

page 1 of 1
Survey Area # 1

Transect # 7 L* Date June 1, 1983 Recorder Beth Brown, Robert Murry

Location/Description

Vegetation Soil Association Water Source

Starting Point S-10 E-0 Transect L STP 7 Screen Size: ¼"

STP #	Distance from start	Depth of STP	Soil Profile Description	Comments
W-10 S-10 18BA282 34	10 ft. west of S-10 E-0 Transect L, STP 7	13"	0-10" = medium brown loam 10-13" = yellowish brown/orange clayey subsoil	1 sherd creamware or c.c. ware 1 thin frag. green tinted bottle glass
W-20 S-10	20 ft. west of S-10 E-0 Transect L, STP 7	13"	0-8" 8-13" } same as above	No Artifacts

S.T.P. Data Form

Maryland Historical Trust
B. Banneker Survey

Survey Area # 1

Transect # L* (6) Date May 10, 1983 Recorder Beth Brown

Location/Description Trueth property SW of Trueth mansion in the woods

Vegetation thick vines, shruss, low trees and underbrush Soil Association _____ Water Source _____

Starting Point STP #6 Trans. L Screen Size: ¼"

STP #	Distance from start	Depth of STP	Soil Profile Description	Comments
S-10 E-0 18BA282/35	10 ft. South of STP 6 Trans. L	13"	0-9" = medium brown loam; 9-13": orange/brown clayey subsoil	1 pipestem
W-10 N-0	10 ft. West of STP# 6, Trans. L	12"	0-10", 10-12" } same as above	No Artifacts
N-10 E-0	10 ft. North of STP# 6, Tran. L	11"	0-8", 8-11" } same as above	No Artifacts
N-0 E-10 18BA282/36	10 ft. east of STP #6, Trans. L	13"	0-8", 8-13" } same as above	1 unidnt. nail; 1 unglazed redware
June 1, 1983 S-20 E-0 18BA282/33	20 ft south of STP#6 Trans. L	11"	0-8", 8-11" } same as above	1 pipestem
S-30 E-0	30 ft south of STP#6 Transect L	11"	0-9", 9-11" } same as above	No Artifacts

S.T.P. Data Form
(Continuation Sheet)

Maryland Historical Trust
B. Banneker Survey

Survey Area #1

Transect # L* (7) Date May 10, 1983 Recorder R. Harry/Beth Brown

STP #	Distance from start	Depth of STP	Soil Profile Description	Comments
E-10 N-0	10 ft. East of STP#7, Tran. L	12"	0-8" = medium brown loam 8-13" = orange/brown clayey subsoil	No Artifacts
N-10 E-0	10 ft North of STP# 7, Tran. L	14"	0-11" } same as above 11-14" }	No Artifacts
S-10 E-0 188A 282 38	10 ft. South of STP 7 Trans. L	14"	0-10" } same as above 10-14" }	1 nail, possibly wrought
W-10 N-0	10 ft. West of STP# 7, Tran. L	12"	0-10" } same as above 10-12" }	No Artifacts?

SA#1

From Boundary Stone

Oella Ave : 335°

(eq. of Transects) Fenceline : 245° — (T-A) | T-C 250°
T-E 245°

from Int : Old Fred. Rd. 225°

Transects C-J 320°

Fenceline near (south of) Treuth Mans. (end of Trans.) 230°

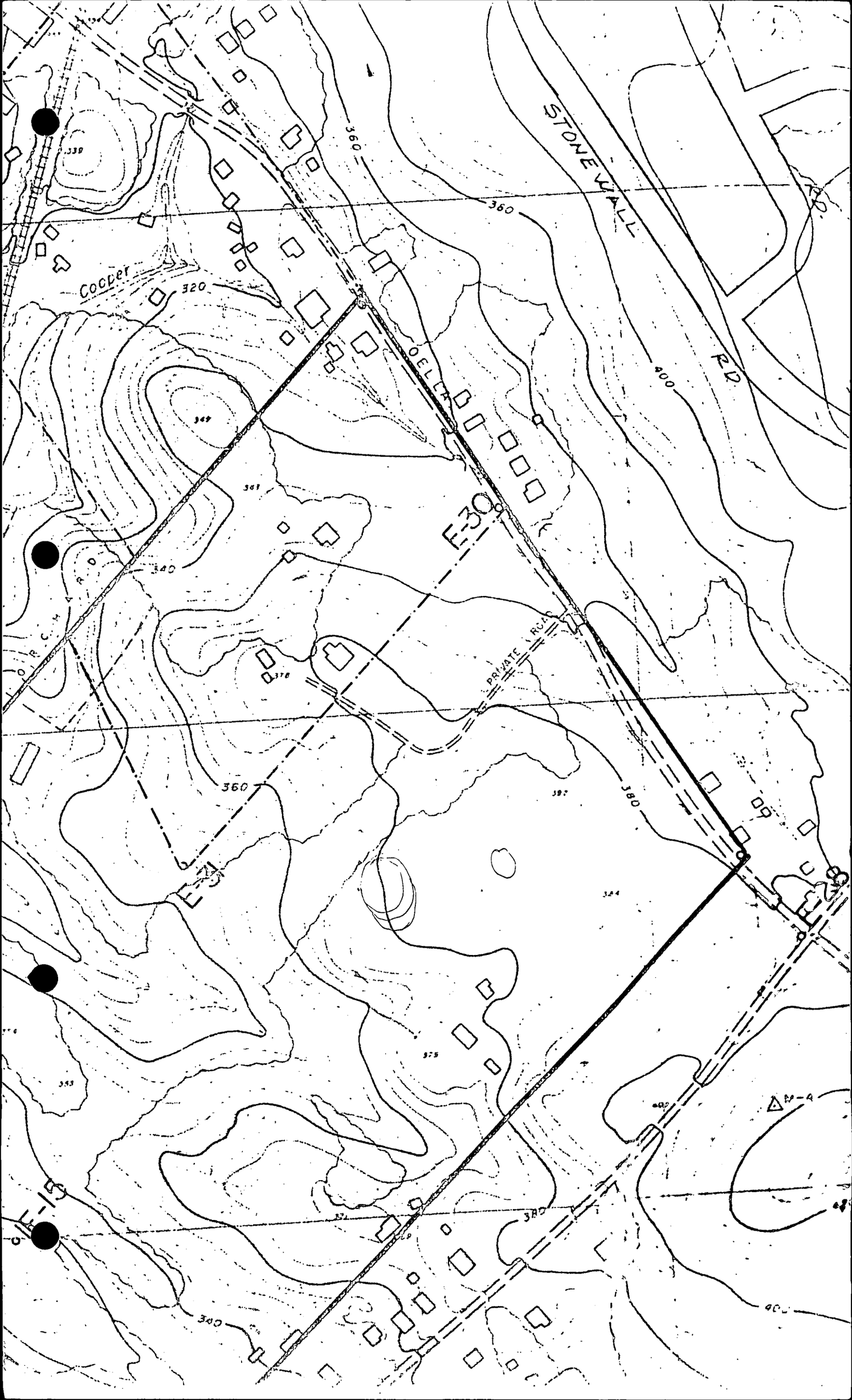
STONEWALL
RD
Cooper
OELLA
PRIVATE ROAD
E-30
E-29
E-28
E-15
360
320
340
380
400