SA1A

Architecture

Domestic Artifacts

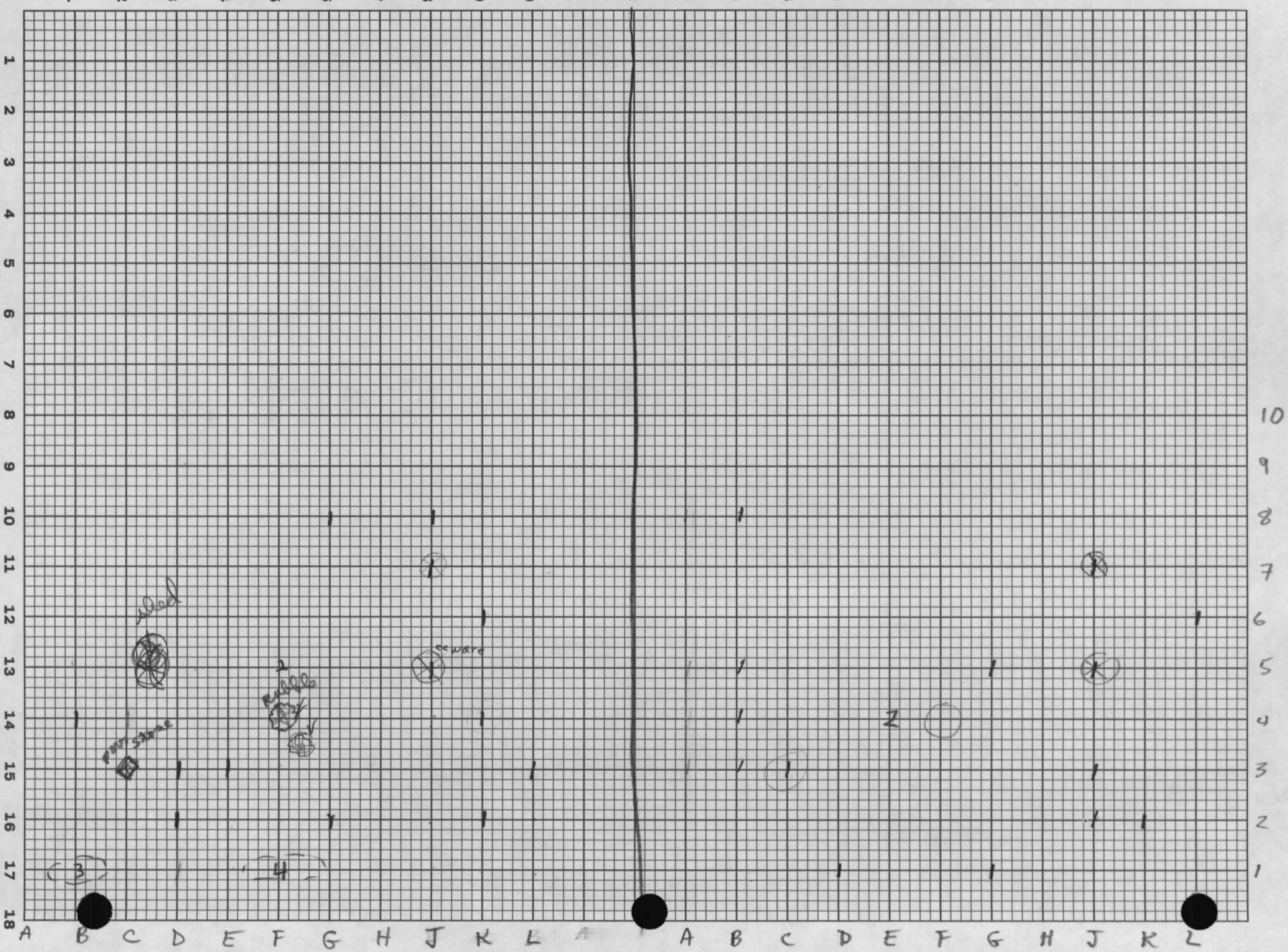

CITADEL® NO. 639 - SCIENCE - 5 SQUARES TO CENTIMETER - NUMBERED LINES

Survey Area 1A

Surface Finds: Banneker Survey
(Surface collection of artifacts detected near STP 5 in Transect A, Survey Area 1A)
Bearings & Ranges from STP 5, Tran. A.

long pipestem + wrought nail: 010° at 12.5 ft (from STP 5, Tr. A)
slip decorated sherd : 320° at 7.5 ft (" " " " ")
shorter pipestem + lead object : 240° at 26 ft (" " " " ")

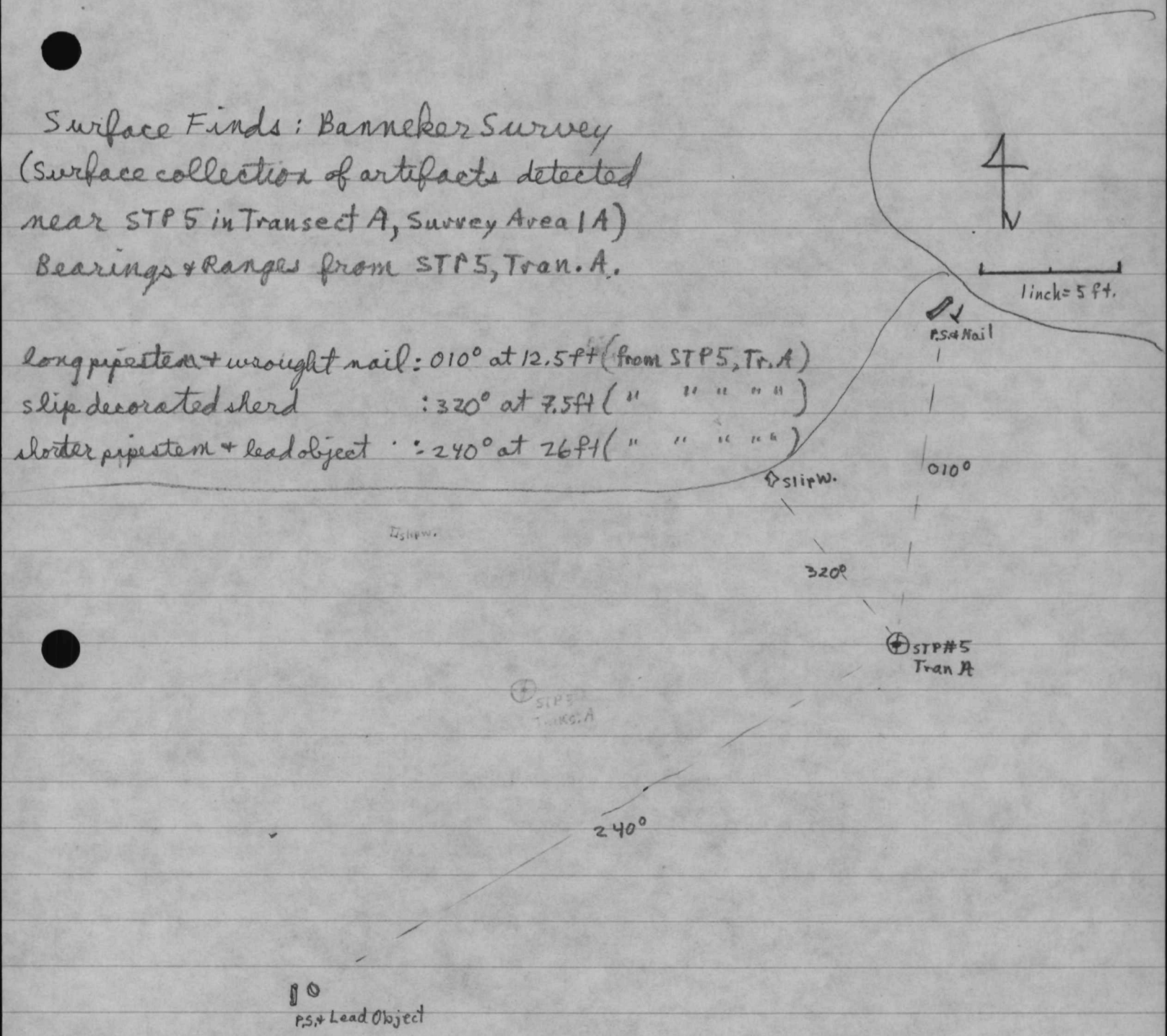

Collected June 1, 1983 by Beth Brown + Rob. Hurry

* → Artifacts collected from a path which roughly parallels fenceline which separates Survey Areas 1 and 1A.

SA#1A

Fenceline bears 320° (ie West of Treuth Mansion
Transects in SA#1a bear 230° (downslope)
STP's: 50 ft. intervals
Transect 'A' begins ~25 ft from SW corner of yard fence
Transects D + E only ~30 ft apart after STP# 2!
Transect M begins 50 ft North of Tran L, STP# 3 at 320° →
skirts along Strauff yard, just inside woods.

5 STP's A, M
6 " E, F, L
8 " B, C, D, G, H, I, K
Total: 84 STPs
Supplem.: 8 STP's

Treuth driveway 55° (toward Oella Ave)
235° to Transect A, SA#1A.

S.T.P. Data Form

Maryland Historical Trust
B. Banneker Survey

page 1 of 1
Survey Area 1A

Transect # A Date May 11, 1983 Recorder R. Hurry

Location/Description Area West of Treuth Mansion Yard Area

Vegetation shrubs, vines, trees + low lying vegetation Soil Association _____ Water Source _____

Starting Point ~30 ft N-W from SW corner of Treuth yard fence Screen Size: ¼"

STP #	Distance from start	Depth of STP	Soil Profile Description	Comments
* 1	25 ft	13"	0-9" med. brown sandy loam P.Z. 9-13" orangish brown clayey subsoil	No Artifacts
2	75 ft	13"	0-10" 10-13" } same as above	No Artifacts
3	125 ft	9"	0-4" 4-5" } same as above	STP on slight slope (downhill to #4) Path ~5 ft to West 1 chunk coal
* 4	175 ft.	8"	0-4" 4-8" } same as above	STP on slight slope near path ~12 ft North of fenceline which separates SA#1 from SA#1A. No Artifacts
5	225 ft	6"	0-2" 2-6" } same as above	STP on slight slope on south side of path ~8 ft North of fenceline. (pipestem on surface along hill, ~15 ft from STP#5) → steeper slope begins about 10 ft west of STP#5 No Artifacts.

S.T.P. Data Form

Maryland Historical Trust
B. Banneker Survey

page 1 of 1
Survey Area 1A

Transect # B Date May 11, 1983 Recorder Beth Brown

Location/Description Treuth property, in woods south west of mansion on opposite side of yard fence

Vegetation thick vines, shrubs, and trees Soil Association _____ Water Source _____

Starting Point 80 ft. NW of SW corner of Treuth yard fence Screen Size: ¼"

STP #	Distance from start	Depth of STP	Soil Profile Description	Comments
1	25 ft. West	11"	0-5" = medium brown loam 5-11" = orange/brown clayey subsoil	3 pcs. window glass STP located in grass road
2	75 ft. west	14"	0-10" = light to medium brown loam (plowzone) 10-14" = same as above	No Artifacts
3	125 ft. West	10"	0-5" 5-10" } same as above	1 pc. clear bottle glass (not very thick plowzone)
4	175 ft. west	11"	0-7" 7-11" } same as above	1 unglazed redware 1 brick frag.
5	225 ft. west	13"	0-5" 5-13" } same as above (no plowzone)	1 bone frag. (prob. bird or rodent) STP approx. 40-50 ft. South of collapsed shed like structure area somewhat cleared and less overgrown
6	275 ft. west	12"	0-4" 4-12" } same as above (no plowzone)	No Artifacts area somewhat cleared
7	325 ft west	10"	0-5" 5-10" } same as above (No P.Z.)	No Artifacts STP located on gradual slope
8	375 ft. west	10"	0-4" 4-10" } same as above (No plowzone)	1 lt. green tint bottle glass STP approx. 20 ft. east of fence line

S.T.P. Data Form

Maryland Historical Trust
B. Banneker Survey

page 1 of 1
Survey Area 1A

Transect # C Date 11 May, 1983 Recorder R. Hurry

Location/Description Wooded area West of Treuth Mansion Yard Area

Vegetation vines, shrubs, trees + low lying vegetation Soil Association _____ Water Source _____

Starting Point 130 ft NW of SW corner of Treuth yard fence Screen Size: ¼"

STP #	Distance from start	Depth of STP	Soil Profile Description	Comments
1	25 ft west	11"	0-8" med brown sandy loam P.Z. 8-11" orangish brown clayey subsoil	No Artifacts
2	75 ft west	12"	0-7" } same as 7-12" } above (prob. Not P.Z.)	1 chunk coal STP located near a path.
3	125 ft west	13"	0-8" } same as 8-13" } above	1 undec thin pearlware sherd (not saved) → piles of paving stones along transect ~ 15 feet N-E of STP#3 = dumped in ditch (erosion control?)
4	175 ft west	9"	0-5" } same as 5-9" } above	No Artifacts
5	225 ft. west	8"	0-3" } same as 3-8" } above	No Artifacts Remains of old outbuilding ~ 18 ft to NW of STP# 5
6	275 ft west	7"	0-3" } same as 3-7" } above	No Artifacts STP located in clearing of sorts Remains of old outbuilding ~ 30 ft to N-E of STP# 6
7	325 ft west	6"	0-2" } same as 2-6" } above	No Artifacts
8	375 ft West	8"	0-4" } same as 4-8" } above	No Artifacts / Fence ~ 10 ft to West of Transect / more gradual slope

S.T.P. Data Form

Maryland Historical Trust
B. Banneker Survey

page 1 of 1
Survey Area 1A

Transect # D Date May 11, 1983 Recorder Beth Brown

Location/Description Treuth property, in woods west of the mansion on opposite side of the yard fence

Vegetation trees, thick vines, shrubs, and Soil Association (north end of gate) Water Source

Starting Point 180 ft. NW of SW corner of yard fence Screen Size: ¼"

STP #	Distance from start	Depth of STP	Soil Profile Description	Comments
1	25 ft. west	10"	0-5" = medium brown loam 5-10" = orange/brown clayey subsoil	1 undeco. white porcelain STP on south side of grass road bed
2	75 ft. west	11"	0-5" 5-11" } same as above	1 pc. clear window glass STP on south edge of grass road bed
3	125 ft. west	10"	0-5" 5-10" } same as above	1 small unident. nail STP on south edge of grassy cleared area, road runs through clearing
4	175 ft. west	12"	0-6" 6-12" } same as above	No Artifacts STP on south west edge of cleared area, brush and debris piles west of STP
5	225 ft. west	11"	0-6" = dark brown loam 6-12" = orange/brownish clayey subsoil ground vy. moist	No Artifacts (too wet to screen) STP in woods approx. 15-20 ft. east of NE roof corner of collapsed shed structure
6	275 ft. west	12"	0-5" 5-12" } same as above (not moist) subsoil less orange and more yellowish brown	No Artifacts STP approx. 10 ft. west of NW roof corner of collapsed shed, and 2 ft. south east of NE corner smaller collapsed shed.
7	325 ft. west	11"	0-3" 3-11" } same as above	No Artifacts STP approx. 15-20 ft. west of NW corner smaller shed
8	375 ft west (may be short by 5 ft.)	9"	0-3" 3-9" } same as above	No Artifacts STP located directly on east side of fence line

S.T.P. Data Form

Maryland Historical Trust
B. Banneker Survey

page 1 of 1
Survey Area 1A

Transect # E Date May 12, 1983 Recorder Beth Brown

Location/Description Treuth property, in woods west of mansion on opposite side of yard fence

Vegetation thick vines, shrubs, and some trees Soil Association _____ Water Source _____

Starting Point 230 ft. NW from SW corner of Treuth yard fence Screen Size: ¼"

STP #	Distance from start	Depth of STP	Soil Profile Description	Comments
1	25 ft. West	11"	0-6" = medium brown loam 6-11" = " orange/yellowish brown clayey subsoil (very moist + wet)	No Artifacts
2	75 ft. west	12"	0-5" 5-12" } same as above (moist)	No Artifacts
3	125 ft. West	11"	0-5" 5-11" } same as above	1 window glass 2 small bullet shell casings STP in cleared grassy area
4	175 ft. West	10"	0-4" 4-10" } same as above	1 bone frag. 1 amber modern bottle glass STP in grass road bed on West side of road adjacent to brush and debris pile.
5	225 ft. West	11"	0-4" 4-11" } same as above	No Artifacts STP in woods, approx. 25-30 ft. North of NE corner roof of shed structure
6	275 ft. west.	12"	0-5" 5-12" } same as above (subsoil more yellowish brown)	No Artifacts STP approx. 15 ft. NW of NW corner smaller shed structure STP 20 ft east of fence line

S.T.P. Data Form

Maryland Historical Trust
B. Banneker Survey

page 1 of 1
Survey Area 1A

Transect # F Date May 12, 1983 Recorder R. Hurry

Location/Description Treuth Property, West of Treuth Mansion Yard

Vegetation vines, shrubs, trees, + low lying vegetation Soil Association _____ Water Source _____

Starting Point 280 ft NW of SW corner of Treuth Yard Screen Size: ¼"

STP #	Distance from start	Depth of STP	Soil Profile Description	Comments
1	23 ft West	11"	0-8" med. brown sandy loam 8-11" tannish orange clayey subsoil	4 window glass sherds STP located on slight rise compared w/ STP#1 Tran. E
2	75 ft West	8"	0-4" } same as 4-8" } above	N chunk coal
3	125 ft. West	9"	0-5" } same as 5-9" } above	No Artifacts
4	175 ft. West	9"	0-4" } same as 4-9" } above	STP#4 located 2 ft east of rubble pile (brick, cement, stone etc, + about 20 ft ENE of another rubble pile.) 1 brick fragment
5	225 ft west	8"	0-5" } same as 5-8" } above	1 window glass sherd 1 unidentified nail frag. (~48 ft East of Fence bearing 180°)
6	275 ft West	10"	0-7" } same as 7-10" } above	No Artifacts (~2 ft West of Fence)

S.T.P. Data Form

Maryland Historical Trust
B. Banneker Survey

page 1 of 1
Survey Area 1A

Transect # G Date May 12, 1983 Recorder R. Hurry

Location/Description Wooded Area West of Treuth Mansion Yard Area

Vegetation ~~low lying vegetation~~ vines, shrubs, trees Soil Association _____ Water Source _____

Starting Point 330 ft. NW of SW corner of Treuth Yard Screen Size: ¼"

STP #	Distance from start	Depth of STP	Soil Profile Description	Comments
1	25 ft West	10"	0-6" med. brown sandy loam 6-10" orangish brown clayey soil	(start pt. almost in line w/ gable end of addition (bearing ~45°) 1 decorative molded clear glass sherd w/ foliate-floral design
2	75 ft West	11"	0-8" } same as 8-11" } above	1 window glass sherd
3	125 ft West	12"	0-9" } same as 9-12" } above	No Artifacts
4	175 ft. West	10"	0-8" } same as 8-10" } above	No Artifacts
5	225 ft West	9"	0-7" } same as 7-9" } above	1 clear rounded glass sherd
6	275 ft West	11"	0-8" } same as 8-11" } above	(3 ft east of fenceline bearing ~165°) ~level ground No Artifacts
7	325 ft West	9"	0-3" } same as 3-9" } above	No Artifacts very gradual slope
8	375 ft West	8"	0-3" } same as 3-8" } above	gradual slope, but slope increases ahead 1 window glass sherd

S.T.P. Data Form

Maryland Historical Trust
B. Banneker Survey

page 1 of 1
Survey Area 1A

Transect # H Date May 12, 1983 Recorder Beth Brown

Location/Description Treuth property, west of mansion yard in the woods

Vegetation thick vines, shrubs and trees Soil Association _____ Water Source _____

Starting Point 380 ft. NW of SW corner yard fence Screen Size: ¼"

STP #	Distance from start	Depth of STP	Soil Profile Description	Comments
1	25 ft. west	10"	0-4" = medium brown loam 4-10" = orange/brown clayey subsoil with many small gravels	No Artifacts
2	75 ft. west	10"	0-4" 4-10" } same as above (no gravels)	2 pcs. coal STP on gentle slope
3	125 ft. west	11"	0-7" 7-11" } same as above	No Artifacts STP on slight slope
4	175 ft. west	13"	0-7" 7-13" } same as above	No Artifacts Slight slope
5	225 ft. west	11"	0-4" 4-11" } same as above subsoil more yellowish brown	No Artifacts area relatively level STP approx. 20-25 ft. east of fence line
6	275 ft. west	11"	0-6" 6-11" } same as above	No Artifacts STP approx. 25 ft. west of fence line level area
7	325 ft. west	12"	0-4" 4-12" } same as above	No Artifacts level area
8	375 ft. west	11"	0-7" = light brown loam 7-11" = orange/brown clayey subsoil	No Artifacts level area

S.T.P. Data Form

Maryland Historical Trust
B. Banneker Survey

page 1 of 1
Survey Area #1A

Transect # J Date May 12, 1983 Recorder R. Hurry

Location/Description Wooded Area West of Treuth Mansion Yard Area

Vegetation vines, shrubs, trees, + low lying veget. Soil Association _____ Water Source _____

Starting Point 430 ft N-W of S-W corner of Treuth Yard area Screen Size: ¼"

STP #	Distance from start	Depth of STP	Soil Profile Description	Comments
1	25 ft. west	11"	0-8" = brown sandy loam 8-11" = orangish brown clayey loam	(start pt is 'corner' of yard fence, but fence continues at 320°) No Artifacts Gradual slope
2	75 ft west	10"	0-4" } same as 4-10" } above	slope somewhat more steep 1 manganese tinted (ie. lavender) rounded glass sherd.
3	125 ft west	9"	0-3" } same as 3-9" } above	1 undecorated whiteware sherd slope relatively steep, but STP located on small terrace
4	175 ft west	9"	0-4" } same as 4-9" } above	More gradual slope No Artifacts
5 18BAX/111	225 ft west	7"	0-3" } same as 3-7" } above	Gradual slope (~25 ft E. of Fenceline bearing 345°) 1 cc ware or creamware sherd 1 brick speck
6	275 ft west	6"	0-2" } same as 2-6" } above	No Artifacts (~ level ground)
7	325 ft west	8"	0-4" } same as 4-8" } above	1 window glass sherd 1 unglazed redware sherd (level ground)
8 18BAX/112	375 ft west	10"	0-6" } same as 6-10" } above	1 window glass sherd / level soil ~30 ft east of sloping area

S.T.P. Data Form

Maryland Historical Trust
B. Banneker Survey

page 1 of 1
Survey Area 1A

Transect # K Date May 12, 1983 Recorder Beth Brown

Location/Description Treuth property, in woods west of mansion yard area

Vegetation thick vines, shrubs, and trees Soil Association _____ Water Source _____
(Starts at tree as post on south side of gate)

Starting Point 480 ft. NW of SW corner yard fence Screen Size: ¼"

STP #	Distance from start	Depth of STP	Soil Profile Description	Comments
1	25 ft. west	10"	0-6" = medium brown loam 6-10" = orange/brown clayey subsoil	No Artifacts
2	75 ft. west	10"	0-3" - same as above 3-10" = yellowish brown clayey subsoil	1 window glass 1 whiteware (possib. pearlware, small) STP on slope (moderate)
3	125 ft. west	10"	0-3" 3-10" } same as above Subsoil more orange	No Artifacts STP considerably lower than STP2, moderate slope continues
4	175 ft. west	11"	0-3" 3-11" } same as above	1 window glass frag. STP on more gradual slope
5	225 ft. west	11"	0-4" 4-11" } same as above	No Artifacts ground relatively level STP directly east 1 ft. from fence line
6	275 ft. west	10"	0-3" 3-10' } same as above	1 cut nail level area relatively
7	325 ft. west	9"	0-4" 4-9" } same as above	No Artifacts level area
8	375 ft. west	11"	0-6" 6-11" } same as above	No Artifacts relatively level area begins to slope down towards stream

S.T.P. Data Form

Maryland Historical Trust
B. Banneker Survey

page 1 of 1
Survey Area #1A

Transect # 1 Date May 13, 1983 Recorder R. Harry

Location/Description West of Treuth Yard Area

Vegetation vines, shrubs, trees, + low lying vegetation Soil Association _____ Water Source _____

Starting Point 125 ft. N-W of S-W corner of Treuth Mansion Yard. Screen Size: ¼"

STP #	Distance from start	Depth of STP	Soil Profile Description	Comments
1	125 ft. west from fence line	11"	0-4" = medium brown loam 4-11" = yellowish brown/orange clayey subsoil with small gravels	1 cut nail STP on moderate slope 1 white milk glass rim on ground surface 1½ ft. west of STP
2	175 ft west from fence line	10"	0-3" brown Loam 3-10" subsoil orange + less coarse than Loamy soil	No ARTIFACTS STP approx 20 ft east of fence
3	225 ft. west from fence line	11"	0-4" = same as above 4-11" = orange/brown clayey loam	No Artifacts area relatively level STP approx. 30 ft. west of fence line (SE corner tenant house ~100 ft away at 295°)
4	275 ft west from fence line	9"	0-4 } same as above 4-9 }	(SE corner of house approx 7½ ft away at bearing 310°) 1 undec. whiteware sherd.
5	325 ft. west from fenceline	10"	0-4" } same as above 4-10" }	No Artifacts STP approx. 75 ft. bearing 310° from SW corner of house (summer house behind Strawbridge mansion)
6	375 ft. west from fenceline	9"	0-5 } SAME AS ABOVE 5-9 }	No ARTIFACTS ~~STP~~

S.T.P. Data Form

Maryland Historical Trust
B. Banneker Survey

page 1 of 1
Survey Area 1A

Transect # M Date May 13, 1983 Recorder R. Hurry

Location/Description Just South-East of Strauff Yard Area

Vegetation vines, shrubs, trees, low lying vegetation Soil Association _____ Water Source _____

Starting Point Transect L, STP#3 → proceed North 320° Screen Size: ¼"

STP #	Distance from start	Depth of STP	Soil Profile Description	Comments
1	50 ft North at bearing 320° (ie North of T.L, STP#3)	12"	0-10" med brown sandy loam 10-12" yellowish brown clayey loam	No Artifacts
2	100 ft. North	13"	0-8" } same as 8-13 } above, but more rocks in top layer	No Artifacts
3	150 ft North	12"	0-7" 7-12" } same as above	1 unident. iron object
4	200 ft. north	11"	0-7" 7-11" } same as above	No Artifacts
5	250 ft. north	11"	0-7" 7-11" } same as above	1 machine cut nail

S.T.P. Data Form

Maryland Historical Trust
B. Banneker Survey

page 1 of 1
Survey Area 1A

Transect # A 5* Date July 7, 1983 Recorder R. Hurry

Location/Description Wooded Area South-West of Treuth House in area where artifacts were detected on surface near Transect A, STP#5

Vegetation trees, shrubs, vines low lying vegetation Soil Association _____ Water Source _____

Starting Point STP 5, Transect A* Screen Size: ¼"

STP #	Distance from start	Depth of STP	Soil Profile Description	Comments
N-10 E-0	10 ft N of STP5	10"	0-6" med brown sandy loam 6-10" grangish brown sandy loam.	No Artifacts gradual slope. on N side of path
E-10 N-0	10 ft E of STP 5	5"	0-1" } same 1-5" } as above	No artifacts gradual slope on S. side of path → badly eroded
E-10 N-10	10 ft E of 10 ft N of STP5	7"	0-5" } same 5-7" } as above	No artifacts STP next to flagged pipestem - just N of path
W-10 N-0	10 ft W of STP 5	6"	0-4" } same 4-6" } as above	No Artifacts (S of path)
W-20 N-0	20 ft W of STP5	5"	0-3" } same 3-5" } as above	No Artifacts (S of path)
S-10 E-0	10 ft S of STP 5	6"	0-3" } same 3-6" } as above	No Artifacts STP excavated at fenceline separating SA1 from SA1A

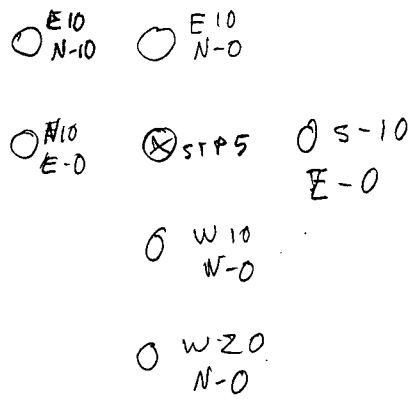
E 10
N-10
E 10
N-0
N10
E-0
STP5
S-10
E-0
W 10
N-0
W-20
N-0

S.T.P. Data Form

Maryland Historical Trust
B. Banneker Survey

Survey Area #14

Transect # J* (STP#7) Date May 13, 1983 Recorder R. Hurry

Location/Description S-E. of Strawell Residence + SW of Treuth 'Mansion'

Vegetation vines, shrubs, trees, + low lying vegetation Soil Association _____ Water Source _____

Starting Point STP#7, Transect J. Screen Size: ¼"

STP #	Distance from start	Depth of STP	Soil Profile Description	Comments
N-10 E-0	10 ft 'North' of STP#7, Trans. J at 320°	11"	0-4" med. brown sandy loam 4-11" orange/brown clayey subsoil	No Artifacts
S-10 E-0	10 ft 'South' of STP#7, Trans. J. at 140°	10"	0-4" } same as above 4-10" }	No Artifacts
N-0 W-10	10 ft 'West' of STP#7, Trans. J. at 230°	8"	0-3" } same as above 3-8 }	1 undec. whiteware sherd
N-0 E-10	10 ft 'East' of STP#7 Tran. J. at 50°	9"	0-3 } same as above 3-9" }	No Artifacts

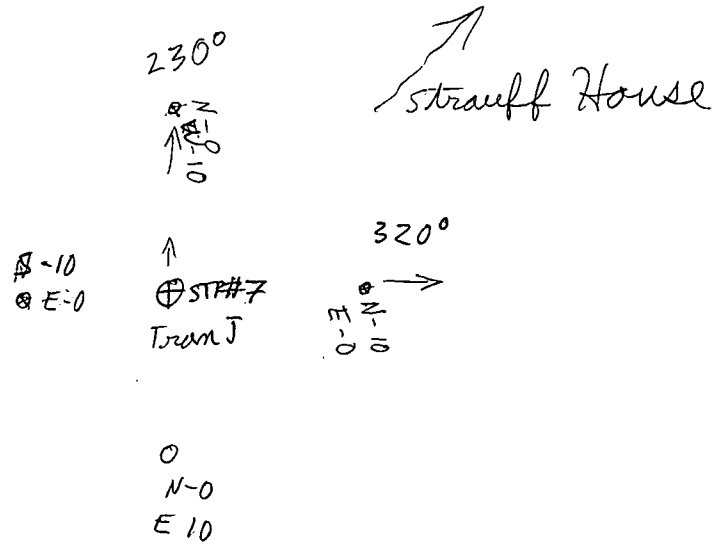
230°
N-0
E-10
Strauff House
320°
N-10
E-0
-10
E-0
STP#7
Tran J
N-0
E 10

S.T.P. Data Form
(Continuation Sheet)

Maryland Historical Trust
B. Banneker Survey

page 1 of 1
Survey Area 1A

Transect # J* (STP# 5) Date May 13, 1983 Recorder R. Hurry

STP #	Distance from start	Depth of STP	Soil Profile Description	Comments
N-10 E-0	10 ft 'North' of #5, Tran J. at 320°	11"	0-3" med. brown sandy loam 3-11" orange/brown/ yellowish clayey subsoil.	1 creamware or CC ware 2 brick frags. (small)
S-10 E-0	10 ft 'South' of STP# 5, Tran J. at 320°	10"	0-2" } same as above 2-10" }	No Artifacts
N-0 W-10	10 ft. West of STP# 5, Tran J at ~230°	12"	0-5" } same as above 5-12" }	No Artifacts
N-0 E-10	10 ft East of STP # 5, Tran J, at ~50°	10"	0-4" } same as above 4-10" }	No Artifacts

N-10
W-10
O

S-10
E-0
O

STP#5

O
N-10
E-0

O
N-0
E-10

↑
Tran J