Survey Areas 3 & 4

→ areas previously covered in second growth mixed hardwood forest.

⇒ areas clearcut of timber – timber removed, many stumps bulldozed or pulled.

- wide, deep bulldozed roadcuts bisect knolls causing extensive disturbance + displacement of artifacts
- lowlying 'gully' areas surrounding knolls left relatively undisturbed.

Areas were walked over, concentrations of artifacts were flagged, measured, + their approximate locations were plotted onto a 1"=200' topo map. (Small sample of artifacts recovered to approx. date deposits or "refuse areas")

- STP's excavated along driveway + some STP's excavated in disturbed areas to determine degree of disturbance.

SA #3 = 2 refuse areas
12 STP's along driveway
5 " in disturbed areas

SA # 4 4 refuse areas
4 isolated finds
5 STP's in disturbed areas.

18BAX 107

Refuse Area #1 (survey area #3) May 18, 1983

Bottle glass: Manq. tinted / Green tinted / clear / blue tinted / amber tinted / brown tinted / blue-green tinted

milk glass / red tinted glass / some ornamental glass

Porc. lined zinc mason jar lids

Whiteware, yellowware, semi porcelaineous whiteware, porcelains, flowerpots, unglazed redwares, iron oxide glazed redwares, course earthenwares

lightbulb fragment.

shell (oyster + clam)

brick, coal

tin cans, enamel coated pans, mis. metal objects

Bones

Scatter measures: approximately 38 ft x 60 ft (ie 60 downslope) - located in a depressed gully area N-East of private road, on east side of 'Knoll'

Pearlware sherd located ~20 ft east of 'modern' scatter

SA#3

Refuse Area #2

clear glass, green tinted glass, Rolling Rock beer bottle (1939), blue tinted glass, milk glass

whiteware, cream colored ware
bone
measures approx 15 ft by 18 ft (18 downslope)

small scatter of very modern trash deposited ~35 ft upslope from refuse area #2.

S.T.P. Data Form

Maryland Historical Trust
B. Banneker Survey

Survey Area #3

Transect # A Date May 18, 1983 Recorder Beth Brown

Location/Description Bryon Property near Old Frederick Rd. (Transect along private driveway) East side of private drive, 50 ft from road edge

Vegetation _____ Soil Association _____ Water Source _____

Starting Point 100 ft North of Old Fred. Rd (Private Drive) Screen Size: ¼"

STP #	Distance from start	Depth of STP	Soil Profile Description	Comments
1	100 ft.	14"	0-7" = grayish brown loam 7-14" = dark yellowish gray-brown clayey subsoil (moist)	No Artifacts bulldozers have driven across area
2	150 ft.	18"	0-13" = medium brown clayey loam 13-18" = dk. yellowish brown clayey subsoil	No Artifacts
3	200 ft.	14"	0-8" } same as 8-14" } above	1 shell frag.
4	250 ft.	13"	0-6" } same as 6-13" } above Subsoil more orange	No Artifacts modern dump 20 ft. west of STP
5	300 ft.	12"	0-5" } same as 5-12" } above	No Artifacts
6	350 ft.	11"	0-4" } same as 4-11" } above	No Artifacts
7	400 ft.	12"	0-6" } same as 6-12" } above	No Artifacts
8	450 ft	13"	0-9" } same as 9-13" } above	2 pcs. window glass STP on edge of woods beside cleared area

S.T.P. Data Form

Maryland Historical Trust
B. Banneker Survey

page 1 of 1
Survey Area #3

Transect # B Date May 18, 1983 Recorder _____

Location/Description Bryon Property near Old Fred. Rd. (Transect along private driveway) West side of private drive, 25 ft from road edge

Vegetation poison ivy, honey suckle, bulldozed stumps Soil Association _____ Water Source _____

Starting Point 100 ft North of Old Fred Rd (private drive) Screen Size: ¼"

STP #	Distance from start	Depth of STP	Soil Profile Description	Comments
1	100 ft	14"	0-11" = yellowish brown schisty loam mixed with displaced subsoil 11-14" = orangish brown clayey schisty subsoil	1 whiteware sherd area greatly disturbed
2	150 ft	9"	0-5" = same as above 5-9" = same as above	No Artifacts area disturbed (STP on slight slope)
3	200 ft	8"	0-4" same as above 4-8" same as above	No Artifacts (somewhat more level ground) area disturbed
4	250 ft	9"	0-6" same as above 6-9" same as above	No Artifacts STP located on level ground about 10 ft east of woods slope becomes more steep & drop off begins nearer to private drive → transect ends.

S.T.P. Data Form

Maryland Historical Trust
B. Banneker Survey

page 1 of 1
Survey Area #3

Transect # C Date May 18, 1983 Recorder R. Hurry / B. Brown

Location/Description Bryon Property

Vegetation Honeysuckle, Poison Ivy - Bulldozed Area Soil Association _____ Water Source _____

Starting Point S-Wedge of Knoll Screen Size: ¼"

STP #	Distance from start	Depth of STP	Soil Profile Description	Comments
1	0	5"	0-4" = med. brown schist loam mixed with reddish orange brown clay containing schist 4-5" = reddish-brown decomposing mica-schist	No Artifacts 330° to #2
2	50 ft.	11"	0-6" = medium brown loam, graveley 6-11" = orange/yellowish brown/and grey decomposing schist	No Artifacts 350° to #3
3	100 ft	12"	0-7" = same as above, but large amount of quartz in top layer 7-12" = same as above, but large amount of quartz in top layer	1 clear bottle glass sherd 000° to #4
4	150 ft.	12"	0-8" = same as above 8-12" = yellowish brown clayey subsoil	No Artifacts 010° to #5
5	200 ft	11"	0-8" dark brown sandy, schist loam 8-11" yellowish brown clayey subsoil	No Artifacts STP located just inside Wooded area

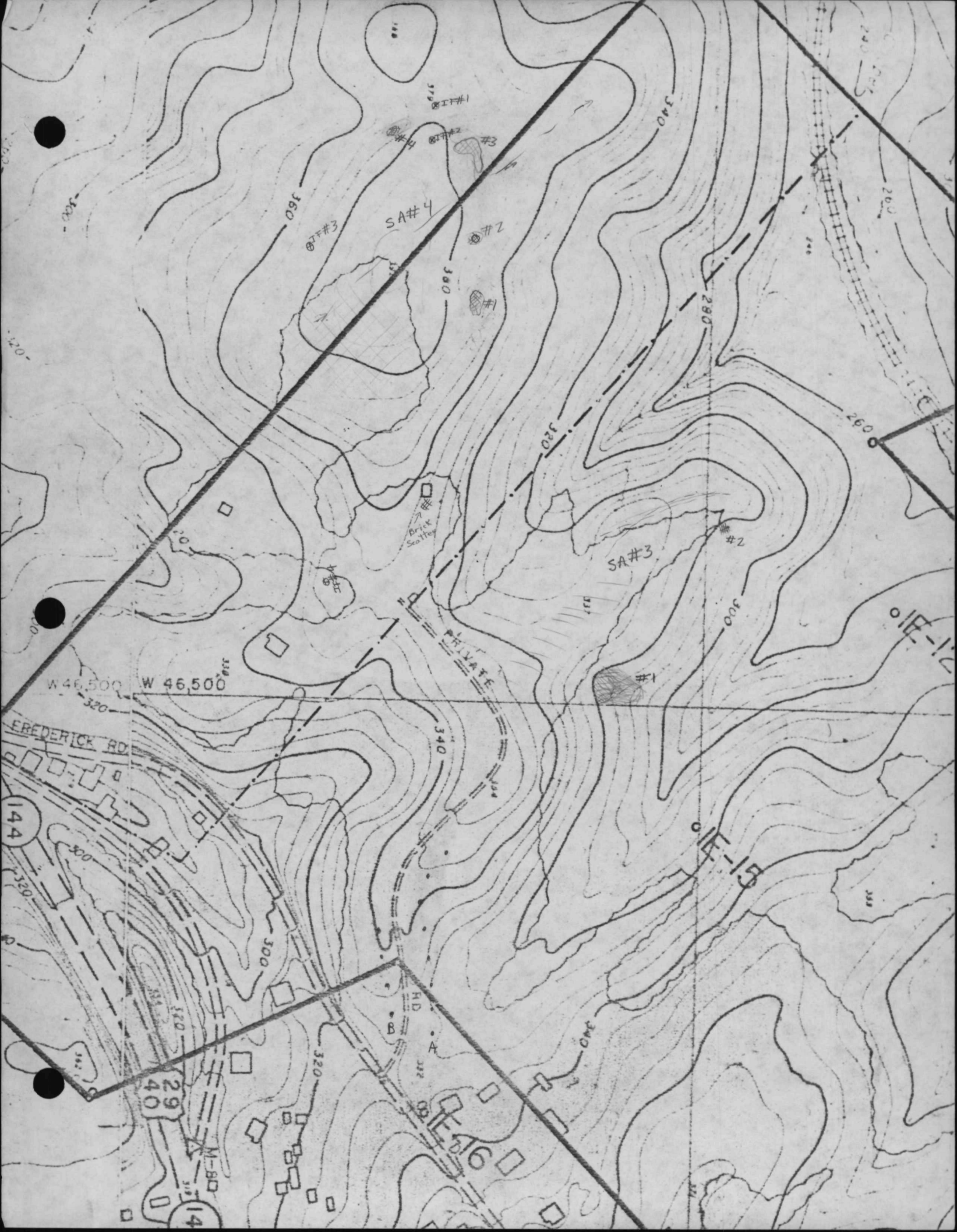

SA#4
SA#3
#1
#2
#3
#4
IF#1
IF#2
IF#3
Brick Scatter
PRIVATE
W 46,500
W 46,500
FREDERICK RD
144
29
40
M-8
IE-12
IE-15
IE-16
RD
A
B
260
280
300
320
340
360

SA#4 May 19, 1983

Small Brick Scatter measuring about 4ft x 4ft on south west side of gully separating SA#3 from SA#4

-1 porcelain sherd marked: "Noritake Howo Made In Japan" dec. with blue floral/foleate motif.

Refuse Area #1 | Survey Area #4

→ Mostly glass!

clear glass, brown tinted, blue tinted, green tinted glass, coke bottles

Measures ~ 28ft x 28ft.

Oyster shell, clam shell

semiporcelain, whiteware, white glazed stoneware

1 monkey wrench, metal springs, mis. iron objects + fragments

some brick, coal, charcoal

some slate

drain pipe (or tile)

SA #4

Refuse area #2

whiteware, semiporcelain, yellow glazed earthenware

- measures ~ 5 ft in diameter

clear glass, green tinted glass, brown tinted glass

whiteware marked w/ "NAL CHINA SST

INC, OHIO

bottle sherd marked: ℄

2

bottle marks: RIVERS (real shine 2½ oz.)

OWENS

Chesebrough

MFG

CO. CD.

New York

Isolated find #2 (not saved)
dk. green bottle neck frag w/ applied rim

Refuse Area #4
clear glass, whiteware, sp whiteware, plastic
Measures ~10 ft in diameter

ge)
FINE DINNERWARE → SPWW basal sherd-mark
1904-1954

Isolated Find #1 (saved)
dk. green and brown bottle neck + rim.

---

isolated find #3 (not saved)

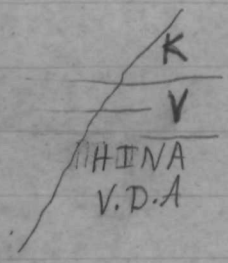

whiteware basal sherd

SA# 4

Refuse Area # 3

Measures:

bone, slate

clear glass, green tinted glass, red glass ornament
green tinted mason jar glass lid "EZ",
light bulb.
whiteware, grey SGSW w/ cobald dec, blue glazed
earthenware, flower pot sherds, yellow ware
1 silver plated fork



Isolated Find # 4

cream colored EW (cup form) (dec. on inside + exterior)
yellow, black + green printed floral/foliate
design → marked: GWYN"
LAND

S.T.P. Data Form

Maryland Historical Trust
B. Banneker Survey

page 1 of 1
Survey Area #4

Transect # A Date May 19, 1983 Recorder R. Hurry

Location/Description Bryan Property

Vegetation vines, P.I., honeysuckle + Bulldozed foliage Soil Association _____ Water Source _____

Starting Point SW edge of Knoll (STP's at 100 ft intervals) Screen Size: ¼"

STP #	Distance from start	Depth of STP	Soil Profile Description	Comments
1	150 ft	10"	0-7" med. brown sandy schist loam 7-10" orangish brown clayey schist loam with chunks of Quartz	No Artifacts Transect bearing ~325°
2	150 ft.	10"	0-5" } very gravelly same as above 5-10" }	1 lt. brown glazed earthenware knob 1 clear bottle glass 8 bone frags. (located approx. on highest point of Knoll)
3	250 ft	8"	0-4" } same as above 4-8" }	(STP located in edge of Refuse Area #3.) 2 bone frags. 6 clear bottle glass sherds 1 window glass sherd 1 chunk coal
4	350 ft.	10"	0-6" } same as above 6-10" }	No Artifacts (STP located on gradual slope, 10 ft. West of edge of clearing
5	450 ft	12"	0-8" } same as above 8-12" }	No Artifacts STP located on level ground on 'terrace' to NE of Knoll