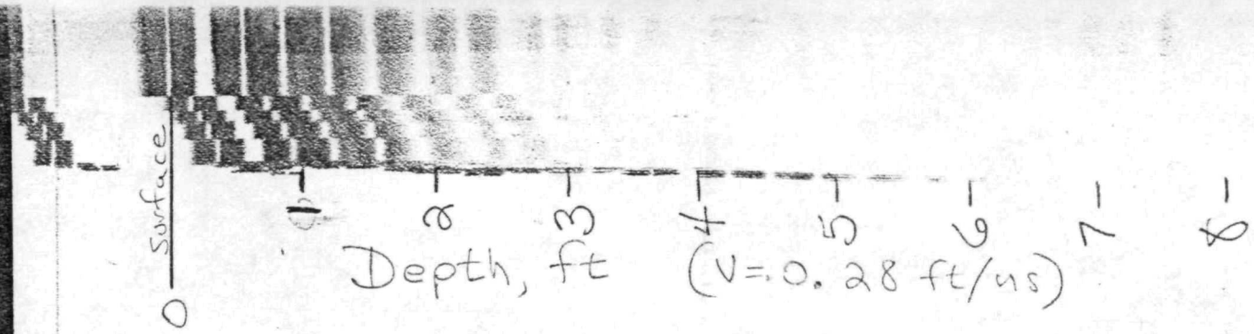

ground-penetrating radar profiles
Benjamin Banneker site, Maryland
Survey 5,6 Sep 85 with SIR System-7 radar
and model 3102 (315 MHz) antenna
and model 3105 (180 MHz) antenna
archaeological grid & coordinates
traverse → S, markers at 5 ft intervals,
double markers at 50 ft multiples

RECEIVED
SEP 27 198
MARYLAND HISTORICAL
TRUST

Bruce W.
Geosci
P.O. Box
Pitman, 03071

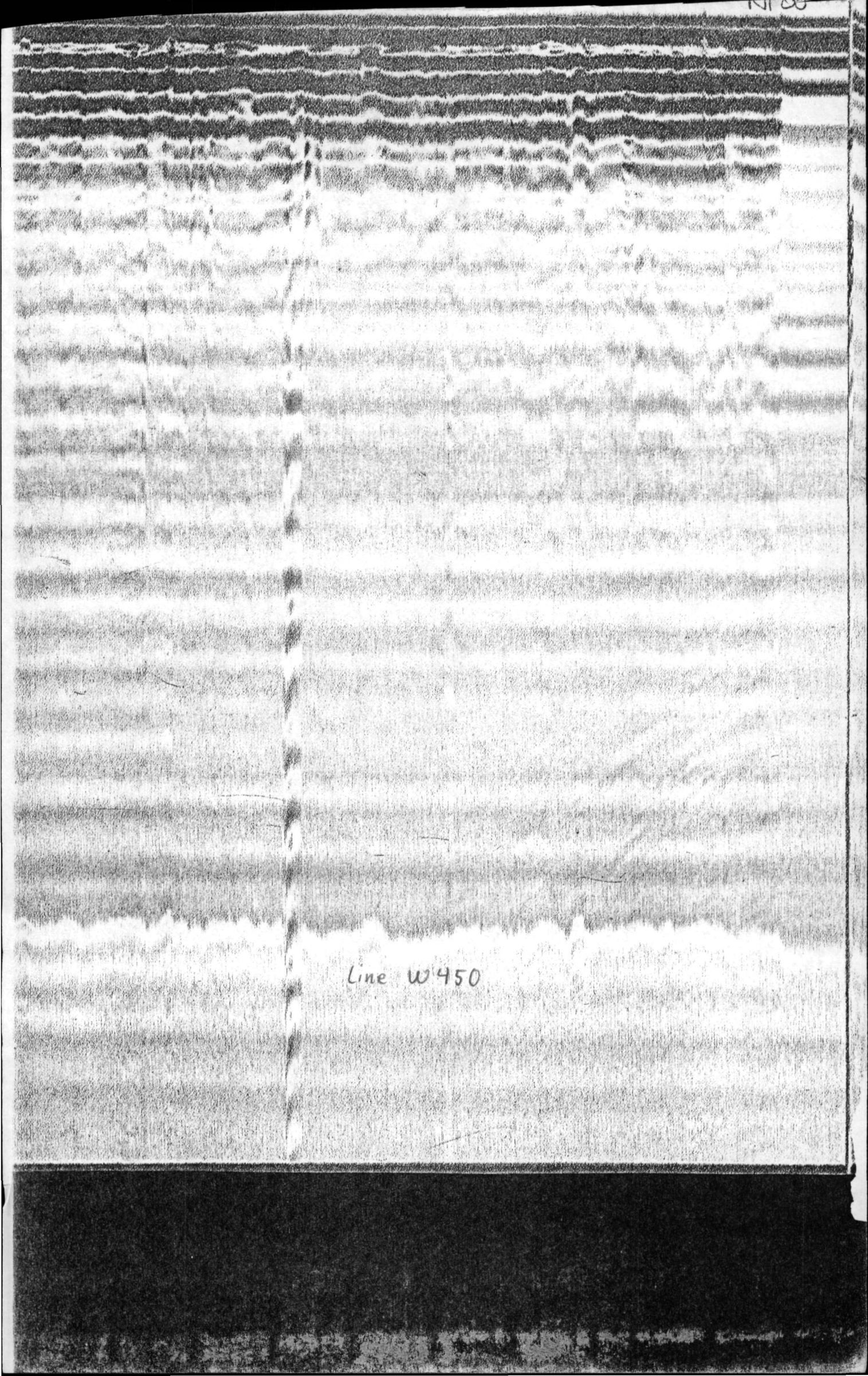
Line W450


N150
line W 450

line W 450


line W450

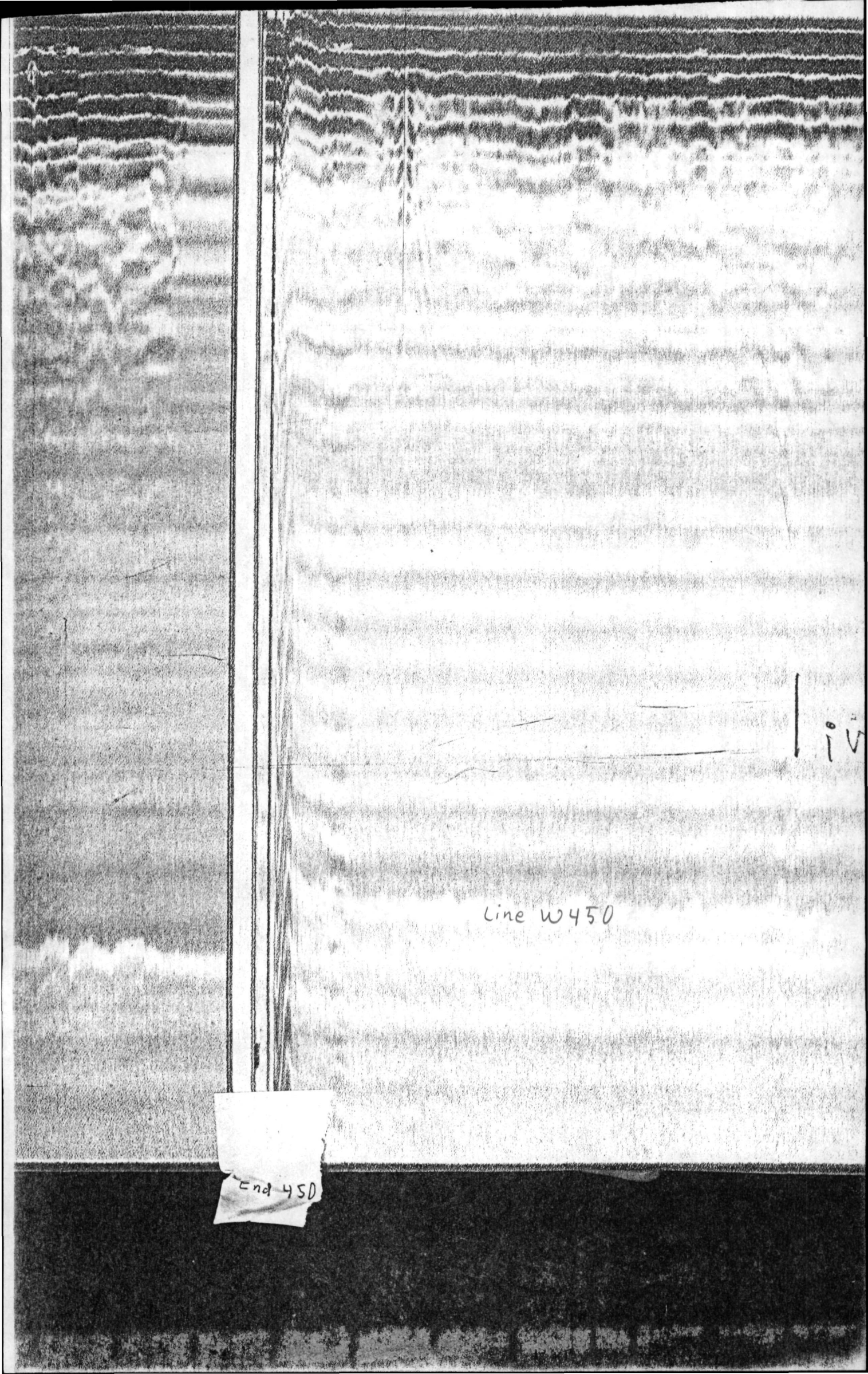
Line W450
End 450

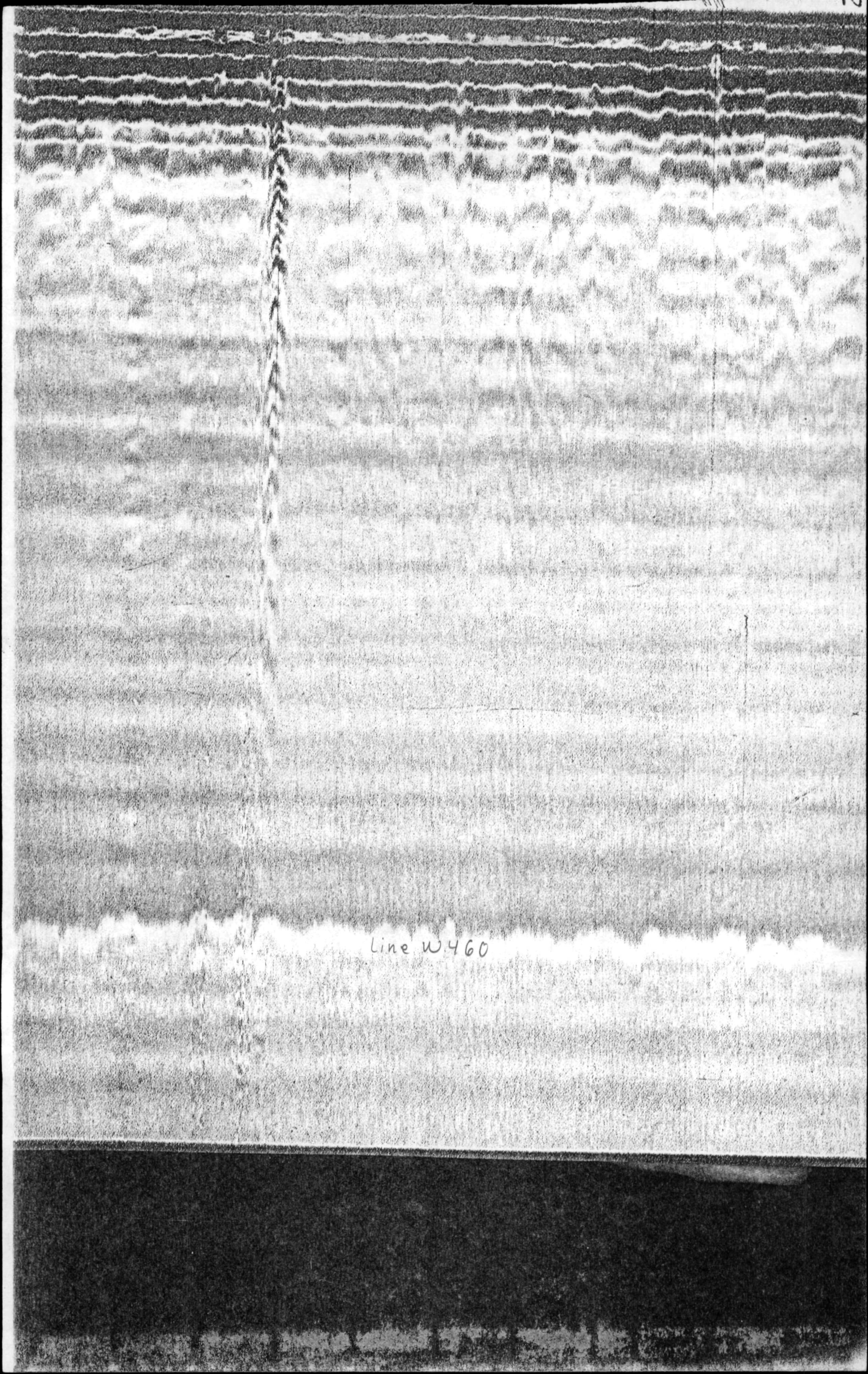
Line W.460


line W460


N250
N
line W460


N300
N25
60
line W460


N100
350
N3
line W460
end
460

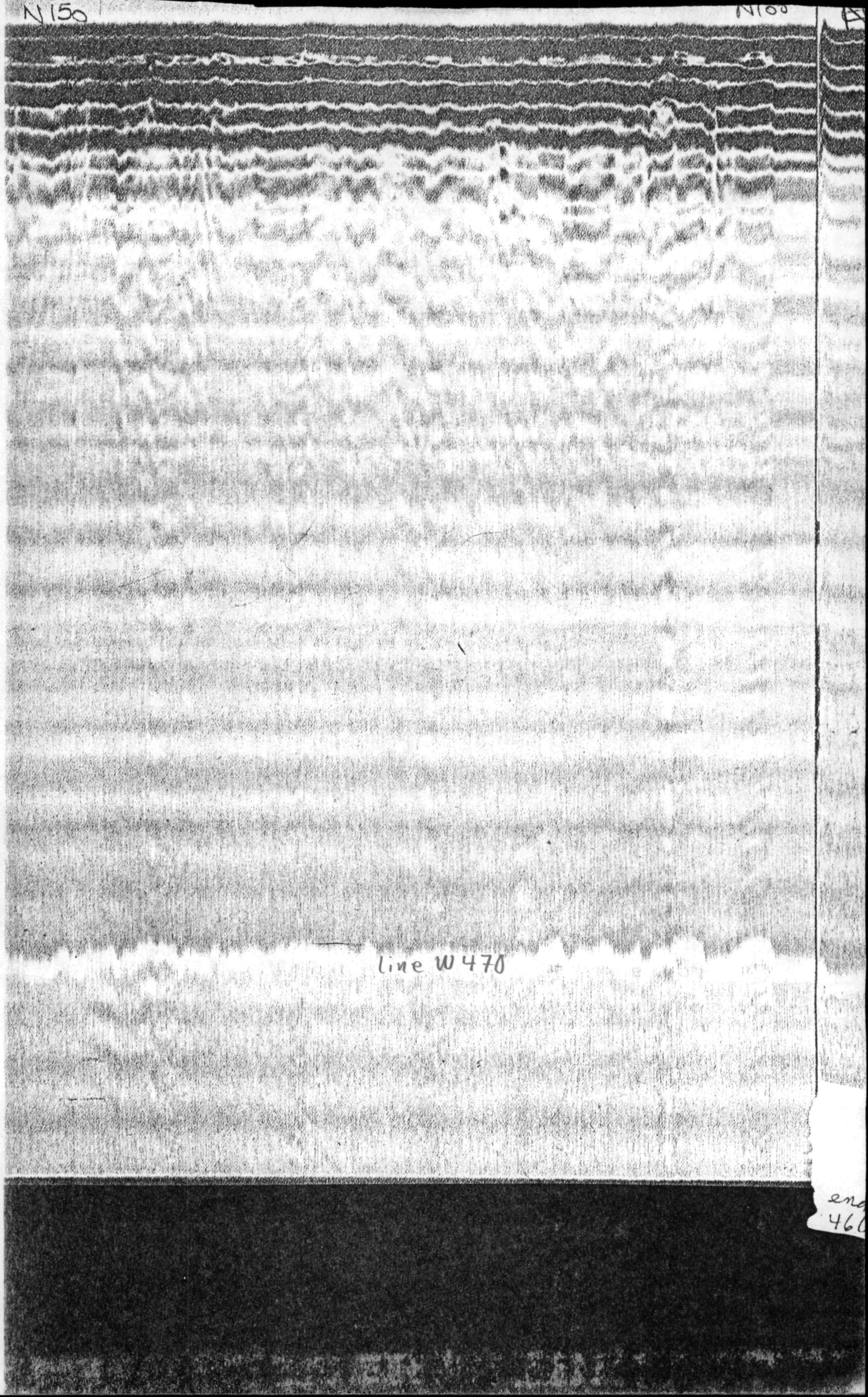
N150
N100
line W470
end
460


N200
N150
line W470


50
N200
Line W470


N300
N250
line W470

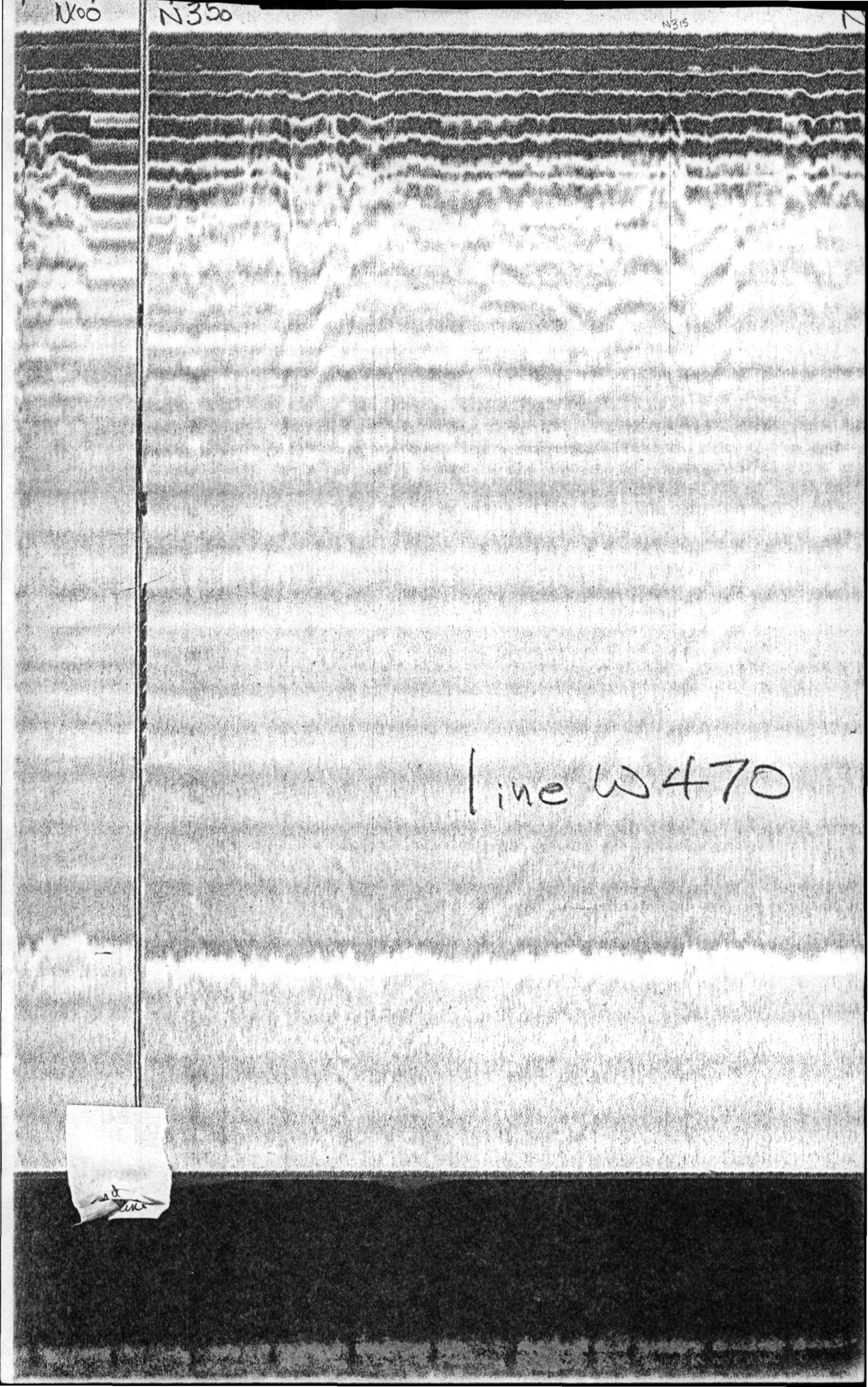
N00
N350
N315
line W470