Missing elevation data — calculate from section?
1610 E, G, H, K, L, M, N, P, R, S, T, W,

No map / accompanying soils description —
[Missing cause referenced on cards].

1014, 1113, 1114, 1115, 1116, 1117, 1118
1209, 1210, 1211, 1212, 1213, 1214
1215, 1216, 1217, 1316
1307, 1407, 1507
1308, 1408, 1508
1309, 1409, 1509
1310, 1410, 1510
1311, 1411, 1511
1312, 1412, 1512
1313, 1413, 1513 (plan)
1314, 1414, 1514 (plan)
1316 C (profile)
1315 1316 1317
1316 1416, 1516
1317 ?
1415, 1515
1515 F S 1611 W (profile)
1518, 1618, 1718
1518 H/J ; 1518 E, G, H
1609, 1709, 1809
1610 (East profile)
1710 (west profile)

over →

1610 (North profile)
1610 (plan of 17th c. artifacts)
1710 (south profile)
1709-1710 (plan)
1710 N (profile)
1710 P (plan and profile
1710 E-P (north-south section)
1710-1711 (plan)
1611 K (profile)
1611 E (profile)
1611 K/S (profile)
1710 E, F, G (profile)
1711 H (profile) C-C,
1711 H-K (profile - D-D')
1711 J (profile)
1711 P? (profile)
1612, 1712, 1812 (plan)
1613, 1713, 1813
1614, 1714, 1814
1716 K/L profiles - post holes
1718 E-G
1718 H/J
1716 E/F
1716 J/L
1716 J/L
1716 J/L
1616, 1716, 1816
1616 E/J plan/profile → features
1617, 1717, 1817

1618 E/F profile
1618 }
1618 L plan
1618 K/L profile
1618 K/L }
1619 profile - wrong soil descriptions
1810, 1910 plan
1610, 1710, 1810 }
1611 1711, 1811 }
1713 plan/profile
1713 E section
1515, 1615, 1715
1818 E/F, 1818 E/F
1717 E/F; 1716 E/F
1718 E-G, 1718 H-J
1810 E, 1810 G, 1810 H
1716, 1816, 1916
1816 E-W (?)
1916 F/G; profile
1916 E/H plan/profile
1909 E (plan/profile)
Grave 15 (plan)
1913, 1914, 1915 (plan)
1914 E-H (section)
1916, 1917, 1918 (plan)
1918 E/F (profile)
1917 (plan)
1517; 1917 E/F; 1917 G/H; 1817 (profile)
2006, 2007, 2008 (plan)
2109 F; Grave 1 (plan)

over →

PROBLEMS 24 January 1991

1718 E/F – not shown on plan drawings, cards, stratum register labelled incorrectly.

1518 - Soil description # 6 is duplicated.
- subsoil added
- cross section lines added; to 1518, 1618.

- card for 1518 G is missing.

1518 H is duplicated – second 'H' was renamed 1518 M, card, profile, soils, stratum register and survey log were all checked and changed.

1609 - Function missing on soil descriptions.
1809 - " "

1612 - Two sheets, (1) works, (2) does not. ?? (originally labelled 1520?)
1712 Soils okay
1812 "

1714 H - ~~&~~ worked on card need blank stratum register ~~for~~ to complete. hold drawing until sheet w/ section is checked!

Sheet w/ 1716 K/L; 1718 E/G; 1718 H/J ~~Dy~~ (20 Aug 1990)
↑ DUPLICATE of 9 July 1990. Earlier version has seperate soils description, later version does not. Hold to check.

1616 - E → J Prov. cards ~~basically~~ incomplete. No info on stratum register. Need to attempt policing from field journals. ~~Soils description does not accompany section drawing.~~ Found cards started K → R ??? no strata perhaps done in advance. Ask Stu.

1716 Need to work on sections, et cetera.
1816

1611 K - R ok
1610 shell pit ? needs work

1616 J - R No soils, cards not complete. Not clear where provencies. —?

1716 E-H Soils not filled in - feature not shown as post mold/hole on ~~card~~ plan view

1816 E - begin work on cards - need to be checked; soils, etcetera

Need to note: on original plan that feature was re-mapped and is shown on the profile drawing.

1710 E/F/G incorrect designation. Soils, profile — okay.

1914 E-H ask Julie about soils to add to card when level consists of multiple soils.

1618 M, N — cards, need P, S, W comments, can't find section B-B!



Call Meineke

Aerobics?

Swim?

.6
.6

flint — middens household refuse

104.00
67.00
25.00
196.00

— = not shown on prov. card

Unit	Strata	Coordinates (NW)	~~Form~~ Soil Sample	Bag(s) Soil Sample	Elevations
1611	K	N 150-160 E 110-120	2 ba.	No	yes
1611	L	"	"	~~No~~ 1	yes
1611	M	"	?	0	yes
1611	N	"	1 ba.	0	yes
1611	P	"	2 ba	∅	yes
1710	E/G	N 160-170 E 100-110	∅	2	no ?
1710	J	"	∅	1	?
1710	L	"	∅	2	—
1710	M	"	∅	1	—
1710	N	"	∅	?	—
1710	P	"	∅	1 (shell)	—
1710	R	"	∅	1	—
1710	S	"	∅	1	—
1710	T	"	∅	1	—
1711	E	~~"~~	∅	0	—
1711	F	~~"~~	—	—	—
1711	G		—	—	—
1713	E	N 160-170 E 130-140	—	4	—
1713	F	"	7 ba	1	yes
1713	G	"	½ bba	0	yes
1713	H	"	4	1	yes
1713	J	"	6	0	yes
1713	K	"	3	—	yes
1713	L	"	1	∅	yes
1713	M	"	1	∅	yes
1713	N	"	1	NA	yes
1713	P	"	6	1	yes

MISSING artifacts 1

2207E : 1 brass straight pin

2208E : 3 brass pins

2208F: Nails missing ; also pot missing

2208G: NOT CAT.

2208H : all missing

2208J : 1 brass pin

2208K : 1 brass pin

2208M: NOT CAT

2208T: NO PROV. CARD

2210F: all miss,

2210G: missing / no cat sheet - only prov. card

2213E: IFIGH card but no artif.

2406F: all mixed up

2406G: ?

2506E: ? Flot 10070

2605F: ? ~~Flotation~~

2607G: ? ~~Flot 100%~~ Grave

2608G ? no artifacts

2608J: ? Found

~~2608K~~

Prov. Cards

1215E - Mottled Brown Loam w/ Crushed Shell - NW quad — 19th/20th C
1215F - " " " " " " - SE Quad — "
1215G - Loam with Charcoal — "
1316E - Pit, Level One } No Prov Cards — abo?
1316F - Pit, Level Two } No Prov Cards — "
1316G - Silt } No Prov Cards — "
1516E } Post Hole — 17th C
1516F } Post mold — 17th C.
Check bag labeling
1618K - Post mold
1618L - Post Hole
1618M - Post Mold
1618N - Post Hole
1518E - Post mold
1518F - Replacement Post Hole
1518G — Card missing
1518H - "Halo" about P.H
1518H - small Post Hole
1518J - small Post Hole
1619E - Brown Loam with Daub + Charcoal
1611K - Clay Loam with Carbon + Daub
1611L - Mixed Loam
1611M - Mottled Loam
1611N - Yell. Clay Loam
1611P - Silty Loam w/ Clay
1611R - Post Mold
1611S - Post Hole
1810E - Daub - PH

1610E - Shell

1610G - Dark Brown silt loam

1610H - Mottled dk brown silt loam

1610K - Oyster shell

1610L - Dark brown silt loam

1610M - Brown sandy silt loam

1610N - Burnt daub, charcoal + dk brown silt

1610P - Dark Brown Silt Loam

1610R - Brown silt loam + shell

1610S - Dark brown silt loam intrusive into light brown clay loam, charcoal + daub

1610T - Burnt daub + charcoal

1610W - Charcoal

where is it

(:) ☐ 1612/1712/1812 plan

(1) ☐ 1611 K through — plan + X-S

☐ 1810 plan profile

☐ 1818 E/F 1816

☐ ~~1917~~ 1916 unmarked, 1917, 1918 plan 1918 E/F profile

☐ 1315, 1316, 1317 plan

☐ 1316, 1416, 1516 plan

☐ 1618 E/F X-S

☐ 1518, 1618, 1718 plan (missing soil disc 1518

☐ 1618

☐ 1518 HJ, EG H



1) Southeast Corner Post -excavated

□1518E/F/G

✓ Plan ✓ Cross-Section

2) southwest corner post 1515 or 1516 - does not appear to have been exc.

3) Post in N160-170/E160-170 1616 west side not exc.

4) Post in 1617

5. Post in 1716 Plan, X-S

1816 - small Post
1916 - X-S, plan / not a replacement
1918 E/F -

1717 1718

Feature Artifact Boxes

✓ - prov card
✓X - card + cat sheet
\ - cat sheet only

Box 1

1215E / F / G / H
1311 J (PM, concrete)
1316 H (Clean Up)
1515E
1516F
1518E / F / G / H / J / K
1610 Top of feat.

Box 2

1610E / G / H

Box 3

1610K

Box 4

1610L / M / N / P / R

Box 5

1610S / T / W
1611F / G / H / L / R / S / T T: top of feat

Box 6

1616E / F / G / J / N

Box 7

1618E / E-F / F / G / H / J / K / L / M / N / P / R / T / W

Box 8

1619E
1710E / G / J / L / M / N / P / S / T

Box 9

1710W / X / Y
1711F / G / H / L / M / P / R / S / T

Box 10

1713 Post Hole
1713E / Y
1716E / F / G / H / J / K
1717E 1718F / G / H / J / K

BOX 11

1810E

1816E/H/J

1818E/F

1914E

1916E/F/G/K/M/N

BOX 12

1917E/H

1918E/F

2104K/L

2107E/G/G

2108E/F

BOX 13

2109E/F

2110E

2114E

2204E

BOX 14

2207E

2208E

2208F

2208G

2208K

2208M

2208P

2208T

2210E

2210F

2210H

2210J

2215E

2306E

2406E

2406F

2605F

2606E

BOX 15

2607F

2608E

2608F

2608H

2608J

2608K

BOX 16

2706E

18Cv 271 PLOW ZONE INVENTORY

BOX 1
915D
915H
917C
1009A
1011B
1014A
1016B
1016F
1110B
1110F
1110K
1113A
1113E
1115B

BOX 2
1117B
1309D
1309H
1309M
1310C
1310G
1311G

BOX 3
1311C
1314D
1316C
1316D
1316E
1316F
1316G
1319D

BOX 4
1408A
1410B
1411C
1411G
1413D
1413H
1413M
1415M
1415C
1417C

BOX 5
1509A
1511B
1511F
1513A
1514A
1515A
1516B
1519A
1610
1611D
1614B

BOX 6
1616B
1620A
1708D
1709C
1710C
1711C
1713A
1713B
1713C
1713D
1713A-D
1711C
1715C
1717C

BOX 7
1809D
1814D
1811C
1810B
1813A
1815B
1816C
1819D
1820A
1908A
1910B
1913A
1915B
1917B
2006B

BOX 8
2009A
2011B
2014A
2016B
2020A
2606A
2608B
2706B
3014A
3016B
3019A-D
3314D
3316C
3319A-D

TOTAL Pipes
9 @ 9/64
13 @ 8/64
32 @ 7/64
6 @ 6/64
1 @ 5/64
48
4 t.c.

1710(W), X, Y

1610(E), G, H

1610(K), L, M, N, P, R, S, T, W

1710W: 26 wine bottle 3@8/64, 5@7/64, 3@6/64
↳ most appear to be from round wine bottle

1710X: 1 @ 8/64, 1 @ 9/64
19 wine bottle

1710Y: 60 case bottle

1610G - all prob. features

1610 H - 3 @ 7/64, 1@ 8/64
3 t.c. / 11 wine bottle

1710W/1610K
2@9/64
10 @ 8/64
26@7/64
6 @ 6/64
1 @ 5/64
45

1610K: 1 @ 5/64, 3@6/64, 21@7/64, 5@8/64, 2@9/64
2 unm. pipe stem, 8 bowl frags
1 t.c., 164 wine bottle
1 Staff. slipware

L: 3 @ 7/64, 3 @ 9/64; 4 wine bottle, 2 case bottle, 300 wine bottle

M: 83 wine bottle, 1 case bottle

N: 1@9/64", 18 wine bottle

P: 11 wine bottle

R: 49 wine bottle, 1 unm.

T: 2@9/64, 1@8/64, 1 unm. stem, 7 wine bottle glass

W: 1 pipe bowl of heel, 4 case bottle, 56 ~~acti~~ wine bottle

33/8"

1 case bottle neck, rim + shoulder

1 round bottle base closer in form to c.1686, 88, 98 forms as shown in NH

1 case bottle base, smaller than above

3 case bottle rim

1 large wine bottle rim

6 round bottle body frag

1 case bottle base

1 case bottle shoulder

2 case bottle body frags

13 unid dark green bottle gl - either wine or case

2 round bottle glass

1 wine bottle neck

8
13
1
3
3
2
22
11
8
30

+ 19

152
-19
133
7
126

1610 K

66 buckets of shell

3 buckets - 300 left valves for oyster shell sample

SW Quad

1610E : SW quad : 45 buckets shell

overlies 1610G → 4 buckets shell wh. is a dark brown silt loam

to 1610G overlies 1610H → 1610H overlies subsoil

SE Quad

1610K - ~~under~~ overlies → 2 bu. shell 1610L wh. overlies 1610M wh. over. 1610N → all shell kept + 1610P

1610P overlies 1610R wh. overlies 1610S + T

1710W + 1610K are the same level, diff quad

1710W: 32 bu. shell

Sampling

Shell larger than a quarter: quartered by bucket

Several buckets sorted, left valves removed for analysis.

#173 Feature 8 - Level 1 East Half

1 c. buff - white green ext, yell int. - Dutch flared ear handle 1625-1680
12 redware - yellow brown to brown glaze
1 redware, dk brown to black glaze
2 N. Devon gravel free
16 redware, Dutch coarse 1634 - c.1660
1 Morgan Jones 1661 * 1661-1680s
11 red bodied white slip, green gl
2 North Italian 1634 - c.1660
3 Rhenish brown bar g
2 TGEW
1 majolica
17 case bottle early to mid 19th c.
3 pipe bowl like Hume 11 1635-1665
4 pipe bowl, Hume 17, 2 unm, 1 @ 9/64, 1 @ 8/64 c.1680
7 pipe bowl, Oswald 4A, Hume 8 / 4 @ 9/64, 3 unm. c.1640-1665
2 pipe bowl, unid dec.
30 pipe bowl frags
2 terra cotta pipe stem early
1 " " " " with dentate dec
1 t. c. elbow

41 pipe stem @ 8/64	1 eye	1 horse tooth
2 pipe stem @ 7/64	14 pin	137 unid mammals
11 pipe stem @ 7/64	1 gunflint	2 sheepshead
23 pipe stem @ 9/64	16 flint frags	59 fish
8 brick	1 UMU	1 reptile
340 daub	2 misc hardware	
95 wrought nail	22 bird bone	
2 crown glass	15 pig bone	
1 door lock	4 cow bone	
1 hinge		

Cat #366

13 case bottle
4 unid pipe bowl
1 pipe stem, 9/64"
1 brick
31 daub
10 wrought nail
1 wire
1 eye
1 eyelet
2 pin

8 unid bird
40 unid mammal
12 sheepshead
103 wood fish

Cat # 372

1 redware, yellowbrown to brown glaze
1 redware, Dutch, coarse
1 Rhenish
29 case bottle frag
3 pipe bowl, decorated, unid
3 pipe bowl, unid
1 pipe stem, 8/64
2 pipe stem, 9/64
32 daub
1 mortar

8 wrought nail
13 straight pin
1 flint
37 bird bone
20 crab claw
1 pig bone
24 unid mamal
11 sheepshead
662 unid fish
6 reptile

Cat # 357

1 redware, yellowbrown to brown glaze
5 pipe stem 8/64"
1 pipe stem 7/64"
16 unm. pipe stem
4 wrought nail
5 unid mammal
3 sheepshead
11 unid fish
1 reptile

Cat #378

1 redware, Dutch, coarse
2 pipe stem 8/64
27 unm. pipe stem
1 wrought nail
6 unid mammal
2 unid fish

Cat #367

2 redware, clr gl
1 redware, Dutch
1 case bottle
1 pipe bowl, unid, dec.
1 pipe stem 8/64
9 unm pipe stem
5 daub
1 pan
2 unid bird bone
18 unid mammal
23 unid fish

Feature 8 - Cat #375

1 redware, unglazed (Cer 1)

1 redware, yellow-brown to brown glaze (Cer 3)

1 N. Devon gravel-free (Cer 16)

1 red-bodied slipware, green glaze, white slip (Cer 30)

8 case bottle frag

1 pipe bowl, Oswald 4A Hume 8 c. 1640-1665 9/64

1 pipe bowl, unid, decorated, unm

5 pipe bowl, unid unm

3 pipe stem, tuna cotta

1 white pipe stem 8/64

8 pipe stem, unm.

20 daub frag

5 wrought rods

4 straight pin

2 flint debitage

1 uno.

14 unid bone

7 bird bone

3 crab claw

1 pig bone

45 unid mammal

14 unid fish

2 reptile bone

short-term

1610K - Staffordshire

pipes: 1 @ 5/64
3 @ 6/64
21 @ 7/64
5 @ 8/64
2 @ 9/64
1 terra cotta

wine bottle

Feature 8

Morgan Jones

0 @ 5/64
0 @ 6/64
13 @ 7/64
45 @ 8/64
28 @ 9/64

early 1660s

case

1610 M no pipes

wine bottle

~~Feat. 8~~ 1710W
1610K
1610M ~~1713E~~
1610N ~~1914E~~
P
W

dist. 2104L - dist. "brick"
2114E - glass

200 AD
C. 800 A.D.
2210F - pre h
2215E - pre h
2608E - pre h
2608T - pre h.

Dutch pottery
Morgan Jone
N. Italian
Staffordshire
Rhenish brown

early

Case bottle
~~bottle~~ wine bottle

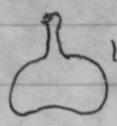
late

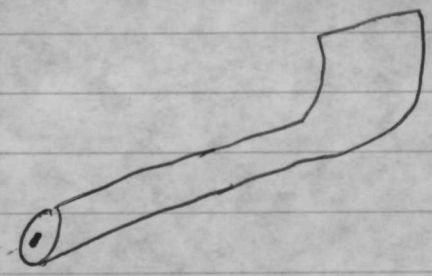

exp. early


late



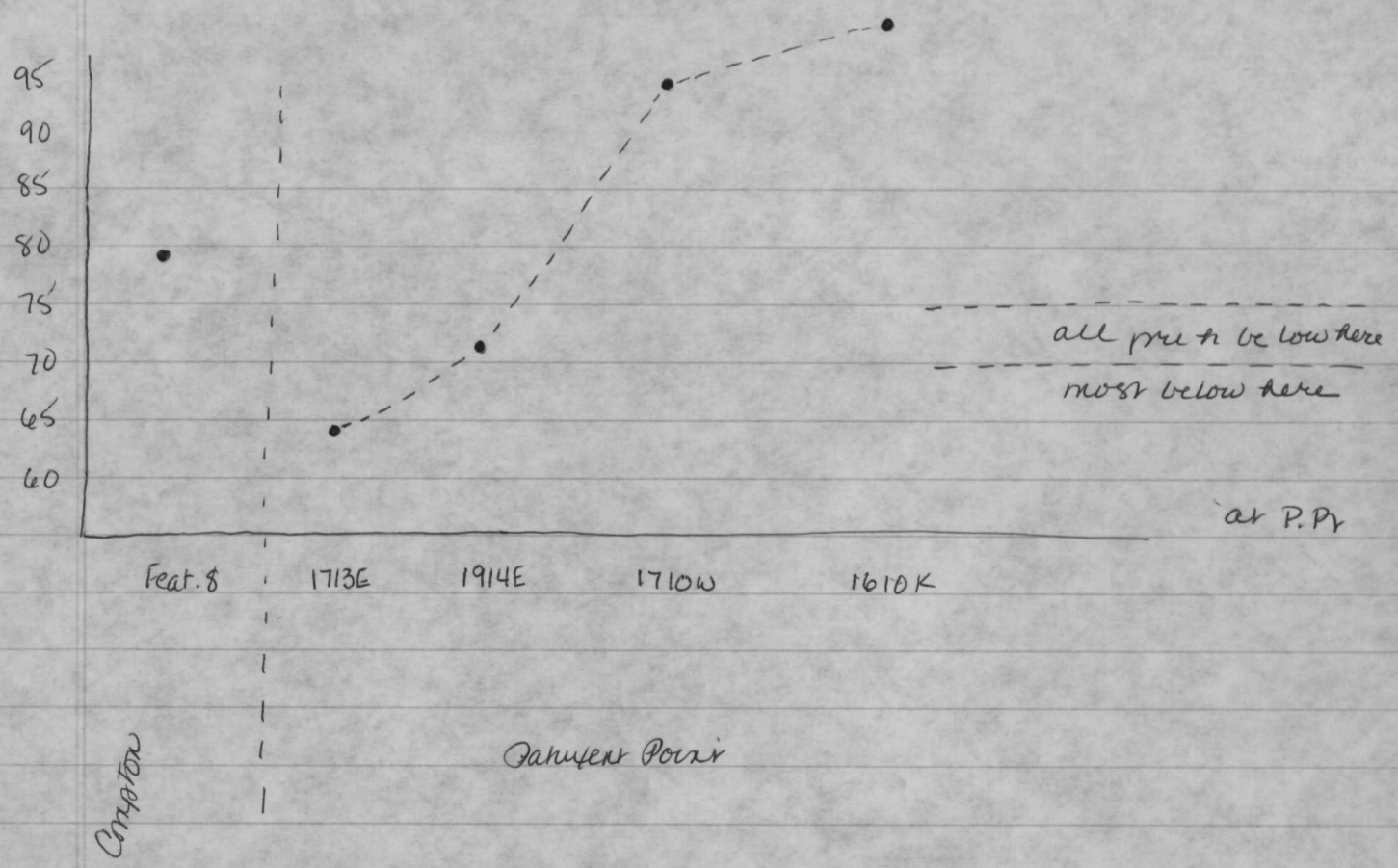

	height	ratio	
2215E	$\bar{x}$ = 70.14	$\bar{x}$ = 1.5	N = 156
2114E	$\bar{x}$ = 61.68	$\bar{x}$ = 1.3	N = 75
2104L	$\bar{x}$ = 74.97	$\bar{x}$ = 1.4	N = 62
2608J	$\bar{x}$ = 69.46	$\bar{x}$ = 1.4	N = 78

see #37

Fixed

Feature 8 Level 1 N=191 ✓ Check 757 wrong

Height $\bar{x}$ = 79.12 Length $\bar{x}$ = 58.46 Ratio $\bar{x}$ = 1.39

sd = 20.72 sd 51.99 sd = 0.20

range 35-166 range 30-751 range 0-2

Rays	Im Bor. Sp.	Lg Bor Sp.
0-33.5%	0-60.2%	0-83.2%
1-52.9%	1-17.8%	1-7.9%
2-13.6%	2-15.2%	2-8.9%
	3-6.8%	

0-2.6%

Only 2.6% burned 90.6% w/ mudworm 1-67%

1% w/drill 2-26% 60.5%

3-3.7%

1713E N=38

Height $\bar{x}$ = 64.45 Length $\bar{x}$ = 46.26 ratio $\bar{x}$ = 1.35

sd. = 14.53 sd - 9.55 sd = 0.15

range 38-91 range 28-62 range 1-2

Rays	Im. Bor Sp.	Lg Boring Sp
0-23.7%	0-71.1%	0-89.5%
1-55.3%	1-18.4%	1-10.5%
2-21.1%	2-7.9%	
	3-2.6%	

Oyst Att 0-7.9%

10.5% burned 78.9% w/ mudworm 1-65.8%

No drill 2-26.3%

1914E N=141

Height	Length	Ratio
$\bar{x}$ = 71.25	$\bar{x}$ = ~~17.37~~ 51.71	$\bar{x}$ = ~~3~~ 1.35
sd = 17.37	sd = 13.23	sd 0.19
range 33-124	range 25-74	range 1-2

Rays	Sm. Bor Sp.	Lg Boring Sp	
0 - 19.1%	0 68.8%		0-84.4%
1 - ~~85~~ 60.3%	1 19.1%		1- 7.8%
2 - 20.6%	2 9.9%		2- 7.8%
	3 2.1%	Oyst Att	0-13.5%
			1-75.2%
2.1% w/ drill	88.7% with mudworm		2- 9.9%
3.5% w/ buried			3- 1.4%

1710W N = 111

Height	Length	Ratio
$\bar{x}$ = 94.45	$\bar{x}$ = ~~3~~ 60.59	$\bar{x}$ = 1.52
sd = 25.34	sd = 14.59	sd = 0.27
range 41-154	range 24-93	range 1-3

Rays	Small bor. sp	Lg bor sp.
0-50%	0-25.2%	0-73.0%
1-42%	1-34.2%	~~3~~ 1-13.5%
2-7.2%	2 24.3%	2-9.0%
	3 16.2%	3-4.5%

89.2% w/ mudworms	Oyster Attach	0-1.8%
3.6% w/ drill		1-59.5%
none buried		2-34.2%
		3-4.5%

1610K N=120

Height	Length	Ratio
$\bar{x}$ = 99.02	$\bar{x}$ 61.07	$\bar{x}$ = 1.57
sd = 29.58	sd 16.04	sd 0.23
range 41-183	range 25-94	range 1-2

Rays	Sm Bor Sp	Lg Bor Sp
0-31.7%	0-22.5%	0 - 48.3%
1-57.5%	1-28.3%	1 - 16.7%
2-10.8%	2-22.5%	2 - 23.3%
	3-26.7%	3 - 11.7%

None buried
84.2% w/ mudworm
1.7% w/ drill

Oyst attach
0 - 0.8%
1 - 61.7%
2 - 35.8%
3 - 1.7%

Provenience shown on stratum registers

32

1000	1100	1200	1300	1400	1500	1600	1700	1800	1900	2000
P2 1011 B		1215E	1316E	1410C	1511B	1610E	1710C	1816C	1913A	2016B
P2 1014A		1215F	1316F	1410G	1519A	1610G	1710D	1814D(2)	1914B	2014A
1009A		1215G	1316G	1413D	1516B	1610H	1710E	1819D	1914C	2011B
			1311A-H	1413H	1509A	1610K	1710G	1811C	1914D	2009A
			1314D	1413M	1511E	1610L	1710J	1809D	1914E	2006B
			1319D	1415D	1514A	1611E	1710L	1810E	1914F	
			1316C			1611K	1710M	1810F	1914G	
			1309D			1611L	1710N	1814E	1914H	
			1309H			1611M	1710P	1815E	1916E	
			1311J			1611N	1710R	1815F	1916F	
			1311B			1611P	1710S	1815G	1916G	
						1618E	1710T	1815H	1916H	
						1618F	1710W	1815J	~~1916J~~	
						1618G	1710X	1815K	1916K	
						1618H	1710Y	1815L	1916L	
						1618J	1711H	1816E	1916M	
						1618K	1711J	1816F	1916N	
						1618L	1711K	1816G		
						1618M	1711L	1816H		
						1619E	1711M	1816J		
							1711N	1818E		
							1711P	1716E		
							1711R	1716F		
							1711T	1716G		
								1716H		
							1713E	1718E		
							1713F	1718F		
							1713G	1718G		
							1713H			
							1713J			
							1713K, X ?			
							L-BB			
							1715C			
							1715E-H ?			

151 X ?

2100	2200	
2107E	2207E	2210E
2107F	2208E	2210F
2108E	2208F	2210G Nhalf
2108F	2208G	2210H
2108G	2208H	2210E
2114A	2208J	2210F
2114E	2208K	2210G Shalf
	2208M	2210H
	2208N	2210K
	2208P	

*problem - no dates, check for card

1713 1, 10, 11 — no strat. descrip. or elevations shown or Feature assoc.

Check maps and survey logs.

1713 Y, YY elevations missing

hub?

1914E Feature association ? Artifacts ?

Is this Feature below subsoil? not indicated on card

Check w/ Jim, check FS log et cetera

1914 F strat. description, Feature Association, artifacts

Check profile drawing

1914 G size of H_2O sample?, feature association

1918 E no drawing, strat. description, elevations, feature association, indication of plan. profile artifacts. bags comments, et cetera

" F " "

2204 E no strat. description elevations, drawings comments, #'s bags of artifacts, soil, etc.

Need elevation of point at subsoil N150/E110
to calculate depths of pit feature 1611

Transit/surveying required

Check soil bags for amount of 1611 M soil/H_2O sample

check FS log and bags in lab.

Find elevations for 1710 and note on provenience cards. **Check survey logs**

Check drawings; which levels/quads are shown in profile drawings. Add to or note on p. cards too.

Check drawings

Feature association - can we reconstruct this? particularly 1710 M, N, P, R, S, T

Review all records

1711 E, F, G - post mold I elevations?
artifacts, comments, interpretations
artifact bags, soil/H_2O samples

1713 E elevations?
need elevation of section nail at A (west side) of feature. All subseq. elevations in north half were measured from there.

Surveying required

Recopy cards for 1713 L, M, N, P, R, S, T, W, X, AA,
do card for BB

Recopy prov. cards on stock

Patuxent Point ~~hours~~ days as of 10/29/89

Paid staff / professionals	
J. Gibb	98
J. King	12
P. McGuire	29
S. Israel	9
W. Clark	4
S. Reeve	1
D. Pogue & crew	19

Trust	
E. Eaton	3
B. Cole	3
T. Davidson	2

84 unpaid
98 paid

Regular unpaid staff			
D. Stephenson	30	x8 hrs.	240
P. Mask	18		144
G. Seielstad	29		232
A. Lavish	17		136

94

General volunteer days 208

208

Total unpaid days 386
Total paid days 98 [excluding JPPM staff, Monique inclusive]
Total days 494

J. GIBB
10 AUGUST 1989

Summary statistics for Phase II, Patuxent Point (18 Cv 271)

Locus 1	60 units (5ft x 5ft excavation units)
Locus 2	~~6 units~~
	66 units

Locus 1	Dimensions	Area(ft^2)	# units	% sample
	120 ft^2	14,400	60	10.4%
	100 ft^2*	10,000	50	12.5%

* N190-190, E80-180

Summary statistics for Phase I, Patuxent Point (18 Cv 271)
Surface collection units (10ft by 10ft).

approximately 880 units collected
approximately 1000 elevation points measured for topographic map.

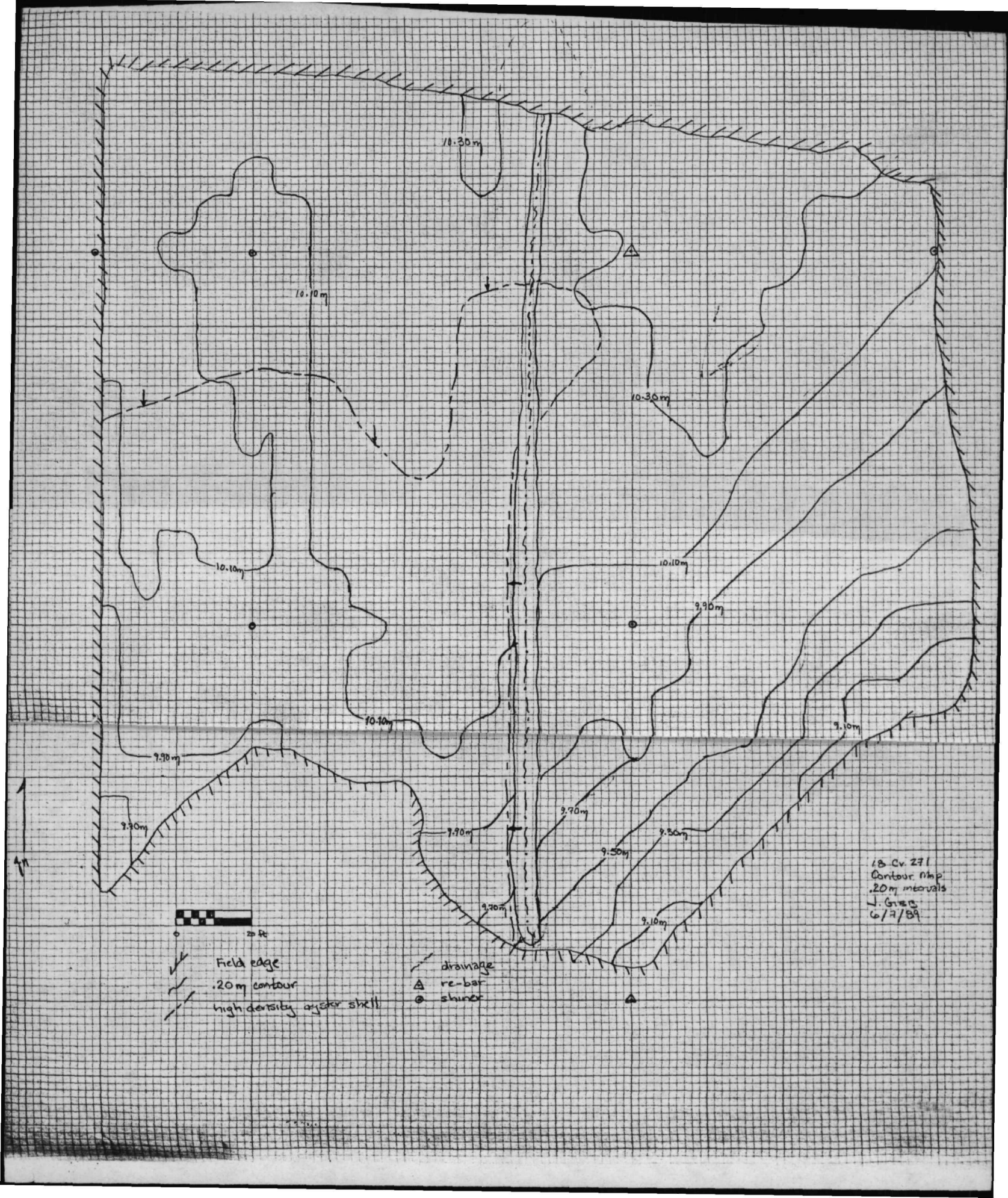
10.30m
10.10m
10.30m
10.10m
10.10m
9.90m
10.10m
9.10m
9.90m
9.90m
9.90m
9.70m
9.50m
9.30m
9.70m
9.10m
4m
0
20 ft
Field edge
.20m contour
high density oyster shell
drainage
re-bar
shiner
18 Cv. 271
Contour Map
.20m intervals
J. Greg
6/7/89

K+E 10 X 10 TO THE CENTIMETER 18 X 25 CM
KEUFFEL & ESSER CO. MADE IN U.S.A.

46 1510



K+E 10 X 10 TO THE CENTIMETER 18 X 25 CM.
KEUFFEL & ESSER CO. MADE IN U.S.A.

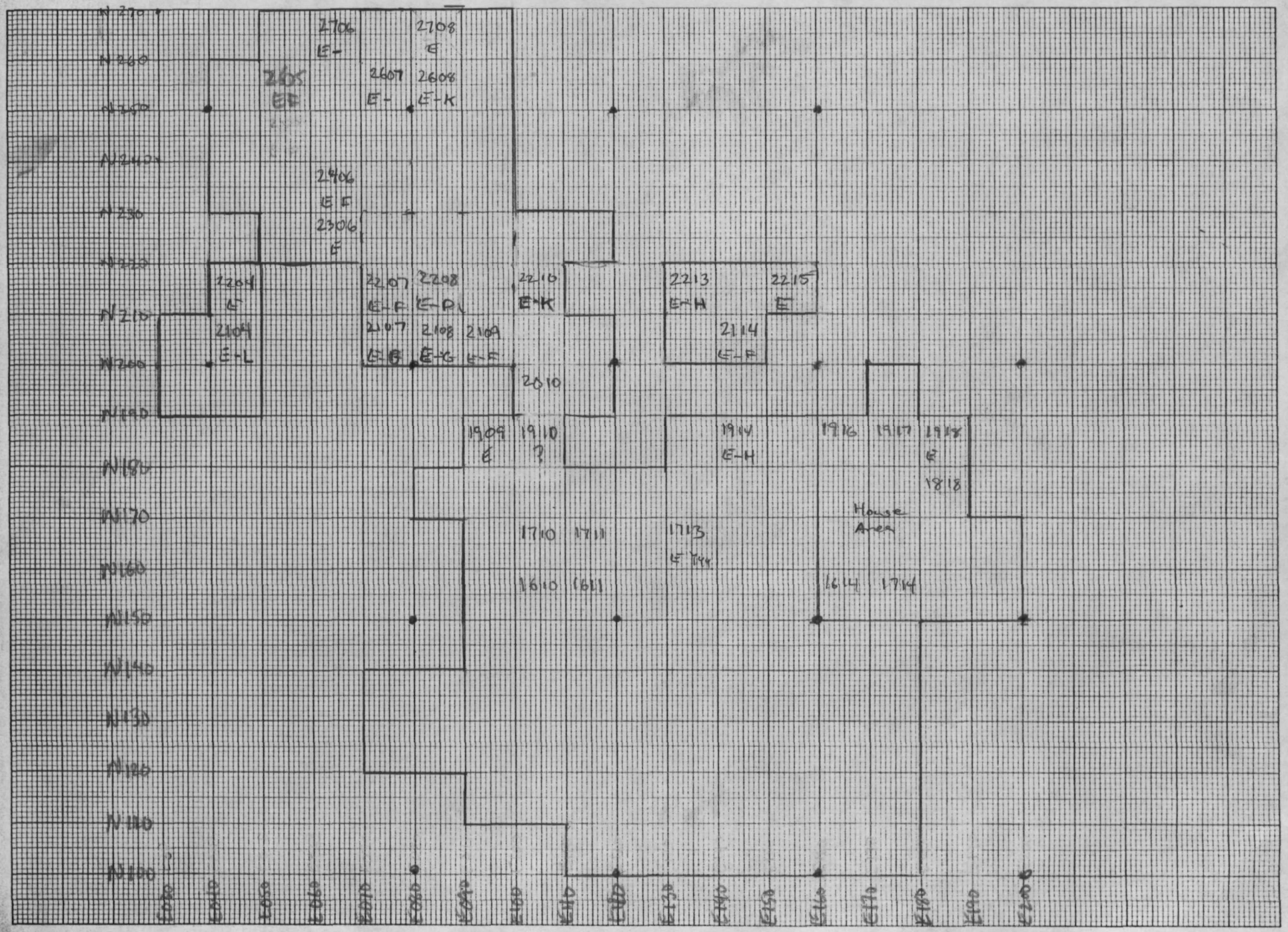

— = not shown on prov. card

Unit	Strata	Coordinates (NW)	Soil Sample ~~Form~~	Bag(s) ~~Soil Sample~~	Elevations
1611	K	N 150-160 E 110-120	2 ba.	No	yes
1611	L	"	"	1	yes
1611	M	"	?	0	yes
1611	N	"	1 ba.	0	yes
1611	P	"	2 ba	Ø	yes
1710	E/G	N 160-170 E 100-110	Ø	2	no ?
1710	J	"	Ø	1	?
1710	L	"	Ø	2	—
1710	M	"	Ø	1	—
1710	N	"	Ø	?	—
1710	P	"	Ø	1 (shell)	—
1710	R	"	Ø	1	—
1710	S	"	Ø	1	—
1710	T	"	Ø	1	—
1711	E		Ø	0	—
1711	F		—	—	—
1711	G		—	—	—
1713	E	N 160-170 E 130-140	—	4	—
1713	F	"	7 ba	1	yes
1713	G	"	½ bba	0	yes
1713	H	"	4	1	yes
1713	J	"	6	0	yes
1713	K	"	3	—	yes
1713	L	"	1	Ø	yes
1713	M	"	1	Ø	yes
1713	N	"	1	NA	yes
1713	P	"	6	1	yes

18 Cv 271 Patuxent Point
Excavation Unit Inventory

Unit	Strata	Coordinates (NW)	Form	Soil Sample	Elevations
915	D, H	N85 E150		✓	✓
917	C, G	N85 E175		✓	✓
1009	A	N100 E90		✓	✓
1011	B	N100 E115		✓	✓
1014	A	N100 E140		✓	✓
1016	B, F	N100 E165		✓	✓
1110	B, F, K, P ?	N110 E105		✓	✓
1113	A, E	N110 E130		✓	✓
1115	B	N110 E155		✓	✓
1117	B	N110 E175		✓	✓
1309	D, H, M	N125 E90		✓	✓
1310	C, G	N125 E105		✓	✓
1311	C, G, J	N125 E115		✓	✓
1314	D	N115 E140		✓	✓
1316	C, E, F, G	N125 E165		No	✓
1316	D	N120 E160		✓	✓
1319	D	N125 E190		✓	✓
1408	A	N135 E80		✓	✓
1410	~~B, F~~ C, G	N135 E105		✓	✓
1411	C, G	N135 E115		✓	✓
1413	D, H, M	N135 E130		✓	✓
1415	C	N135 E155		✓	✓
1417	C	N135 E175		✓	✓
1509	A	N150 E90		✓	✓
1511	B, F	N150 E115		✓	✓
1513	A	N150 E130		✓	✓
1514	A	N150 E140		✓	✓

Unit	Strata	Coordinates (NW)	Form	Soil Sample	Elevations
1515	A	N150E150		✓	✓
1516	B	N150E165		✓	✓
1519	A	N150E190		✓	✓
1614	B	N160E145		✓	✓
1616	B	N160E165		✓	✓
> 1620	A	N 150 E 200			
1708	D	N165 E80		✓	✓
1709	C	N165 E95		✓	✓
1710	C	N165 E105		✓	✓
1711	C, [redacted]	N165E115		✓	✓
1713	A	N170E130		No	✓
1713	B	N170E135	NO	NO	?
1713	C	N165 E135		NO	✓
1713	D	N165 E130		✓	✓
1715	C	N165E150		✓	✓
1717	C	N165E175		✓	✓
1809	D	N175E90		✓	✓
1810	B	N180E105		✓	✓
1811	C	N175 E115		✓	✓
1813	A	N180 E130		✓	✓
1814	D	N175 E140		✓	✓
1815	B	N180 E155		✓	✓
1816	C	N175E165		✓	✓
1819	D	N175E190		✓	✓
> 1820	A	N170 E 200			
1908	A	N190 E80		✓	✓
1910	B	N190 E105		✓	✓
1913	A	N190E130		✓	✓
1915	B	N190 E155		✓	✓

Unit	Strata	Coordinates (NW)	Form	Soil Sample	Elevations
1917	B	N190 E175		✓	✓
2006	B	N200 E65		✓	✓
2009	A	N200 E90		✓	✓
2011	B	N200 E115		✓	✓
2014	A	N200 E140		✓	✓
2016	B	N200 E165		✓	✓
3014	A	N300 E140		✓	✓
3016	B	N300 E165		✓	✓
3019	A	N300 E190		✓	✓
3314	D	N325 E140		✓	✓
3316	C	N325 E165		✓	✓
3319	D	N325 E190		✓	✓
2020	A	N200 E200		✓	✓
1820	A	N180 E200		✓	✓
1620	A	N160 E200		✓	✓
2606	A	N260 E60		✓	✓
2706	B	N270 E60		✓	✓
2608	B	N260 E80			

Locus 2; not on map

Note: Twenty four of these units ~~were~~ are not shown on the field maps.
A map prepared in the lab by J. King shows all units.