LEVEL REPORT

Square Feature 6/N½ Level fill Site 18CV272

Date Started 7-14-88 Date Finished 7-15-88

	SW	S	SE	E	NE	N	NW	W
Closing depth								
Opening depth								

Screened ✓ Screen mesh size 3/8"

Excavated by: Supervisor CNash/WMG

Crew CQuiros, JW

Features present or indicated: This is a dark, mottled stain, irregularly shaped, and ca. 4' N-S, ca. 4' E-W, at widest points. WMG noted pottery on surface in SW corner while cleaning (located during stripping activities).

see profile for Mitchell

Nature of soil stain - mottled dark brown loam w/ some charcoal; surrounding matrix - orange/red clay w/ sand/pebbles

Samples Taken:

Carbon ✓ Flotation ✓ Pollen ____ Soil ____

Other ____

Material recovered: Mockley sherds (one very large - see map) on back, poss. hammerstone, charcoal, deerbone

Draw floor (over) see attached.

Remarks: Feature was bisected along N-S axis - baseline cut further back to south to remove large sherd. Not clear if this was actually dug as a pit, or what is going on - very difficult to define edges. Some areas darker, more full of charcoal than others. Underneath, stain much smaller than on surface.

Profile drawn: S ____ E ____ N ✓ facing W ____

Does it match? ____ Additional drawings ____

Recorded by CNash/JWalker Profiles drawn by CQuiros/JWalker

Measurements taken by Clare/CQuiros Floor drawn by Clare/CQuiros

Photographic record: ✓ G.W. 7-15-88

Photographer's remarks:

Supervisor's approval Nash


1" = .5'
.5
1.0
1.5
2.0
2.5
3.0
3.5

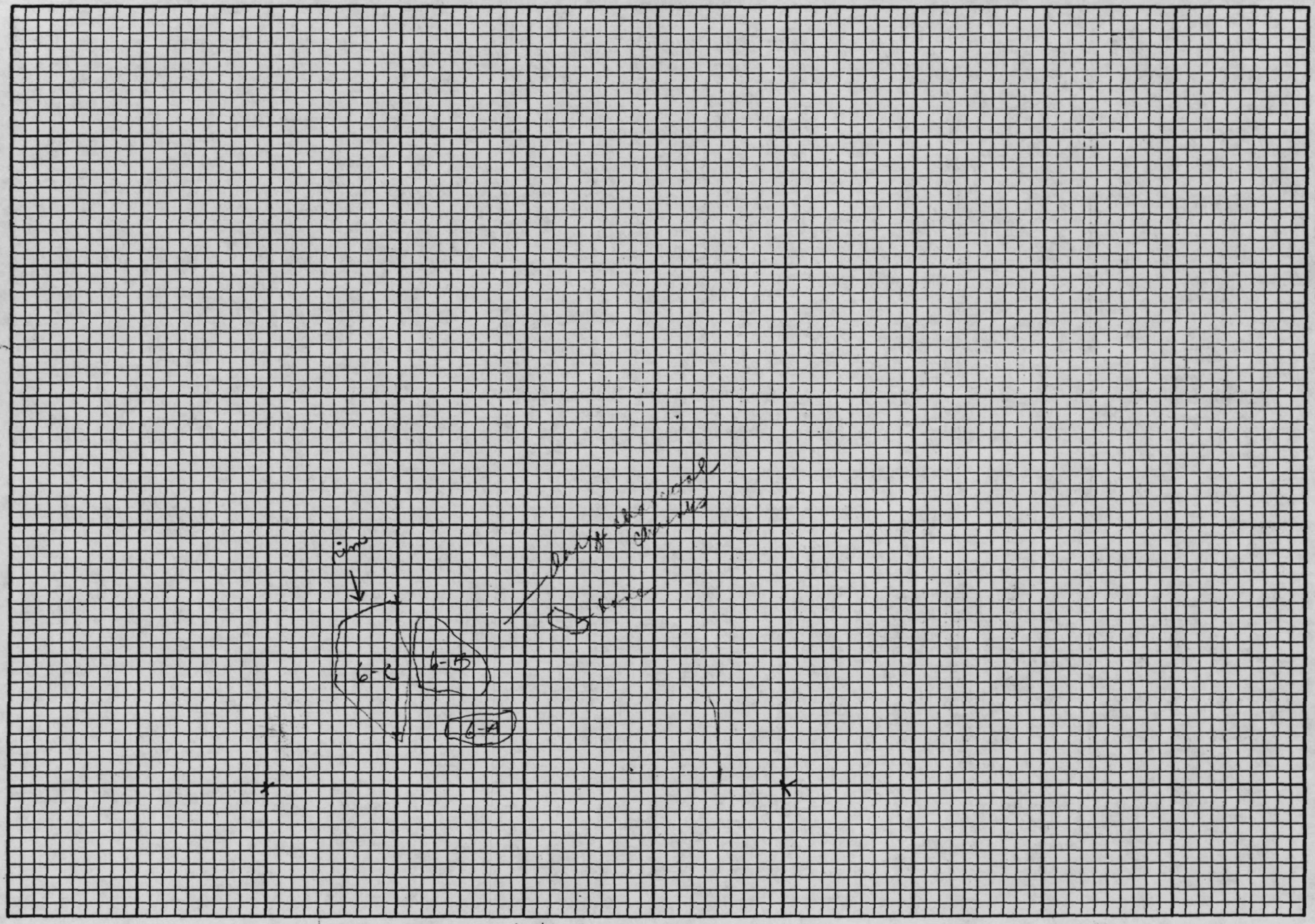

CROSS SECTION - 10 SQUARES TO INCH

1.35 - N80W160 stake

x - nails

N

JWalker
7-15-88

profile

LEVEL REPORT

Square Feature 6/N 1/2 Level fill Site 18CV-212

Date Started 1-14-88 Date Finished 1-15-88

	SW	S	SE	E	NE	N	NW	W
Closing depth								
Opening depth								

Screened _____ Screen mesh size _____

Excavated by: Supervisor _____

Crew _____

Features present or indicated:

Nature of soil _____ Samples Taken:

Carbon _____ Flotation _____ Pollen _____ Soil ___

Other _____

Material recovered:

Draw floor (over)

Remarks:

Profile drawn: S_____ E _____ N _____ W _____

Does it match? _____ Additional drawings _____

Recorded by J Walker Profiles drawn by J Walker

Measurements taken by Cassielle Quiros Floor drawn by _____

Photographic record:

Photographer's remarks:

Supervisor's approval _____

F6A6

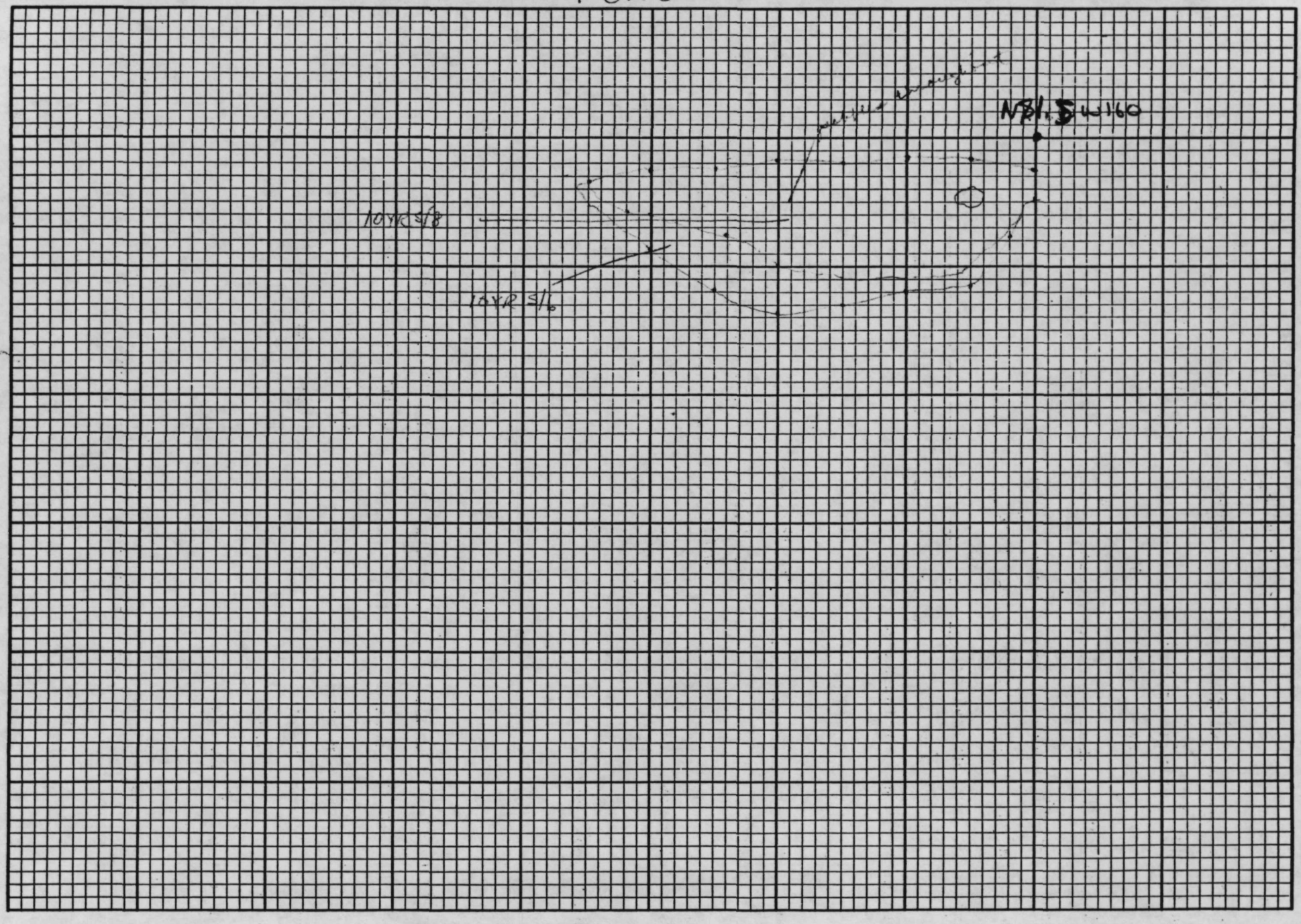

CROSS SECTION - 10 SQUARES TO INCH

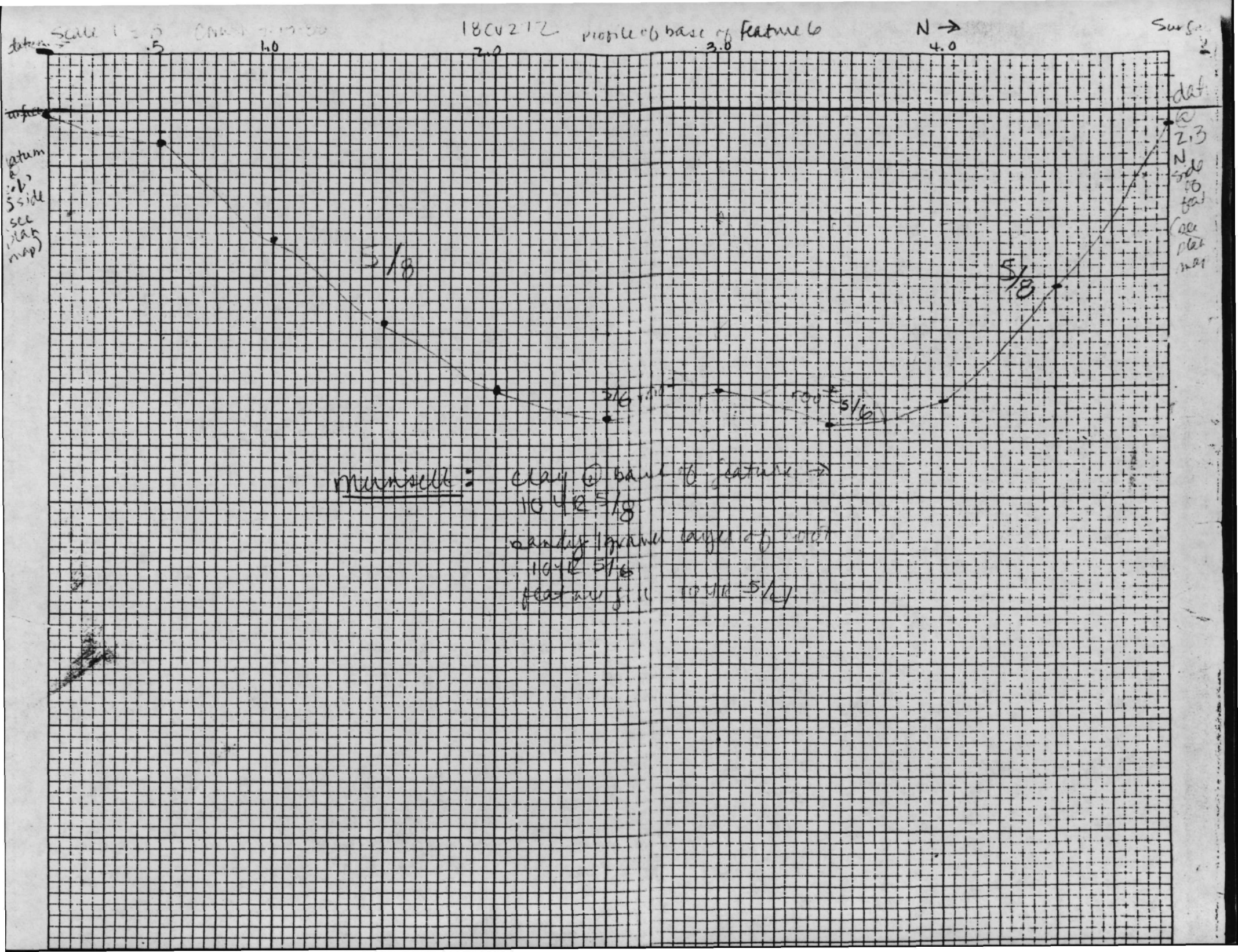
18CV272 profile of base of feature 6
N →
.5
1.0
2.0
3.0
4.0
5/8
5/8
5/6
5/6
Munsell: clay @ base of feature →
10 YR 5/8
sandy/gravel layer of root
10 YR 5/6
feature fill 10 YR 5/4

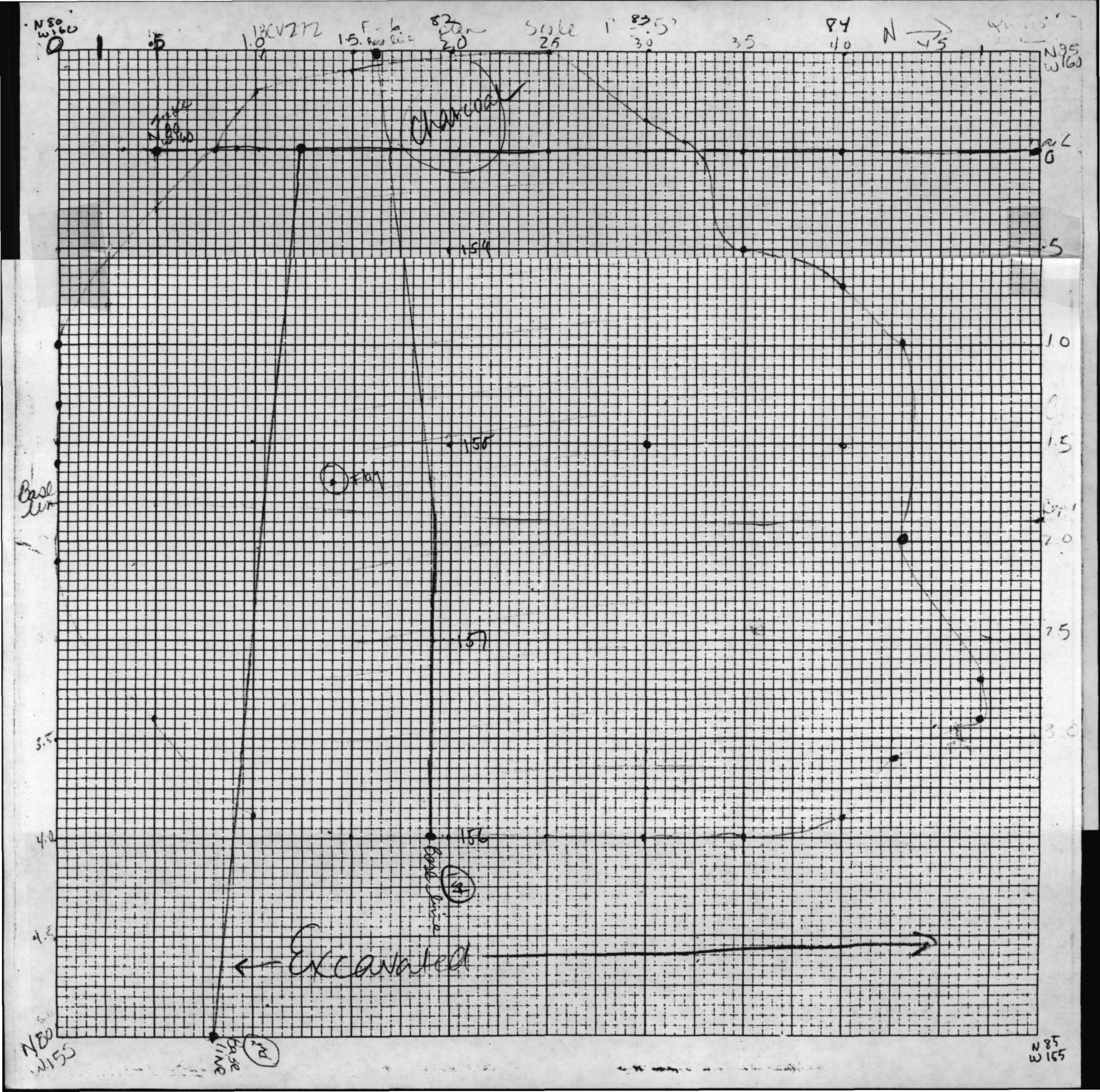

N80 W160
0
.5
1.0
1.5
2.0
2.5
3.0
3.5
4.0
4.5
N
N95 W160
Charcoal
154
155
156
157
Flag
Base line
Excavated
N80 W155
N85 W155