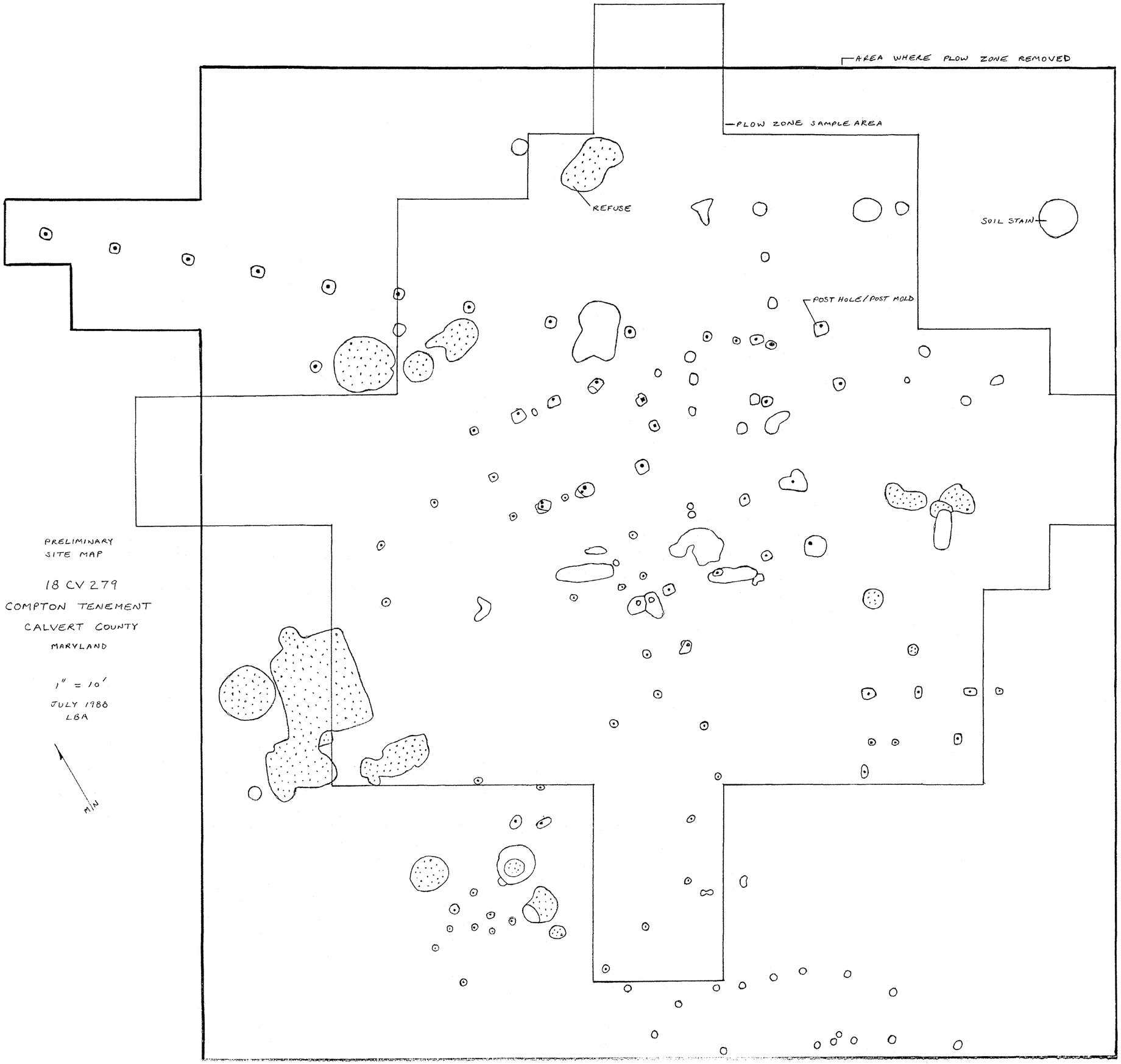
AREA WHERE PLOW ZONE REMOVED
PLOW ZONE SAMPLE AREA
REFUSE
SOIL STAIN
POST HOLE/POST MOLD
PRELIMINARY
SITE MAP
18 CV 279
COMPTON TENEMENT
CALVERT COUNTY
MARYLAND
1" = 10'
JULY 1988
LBA
MN

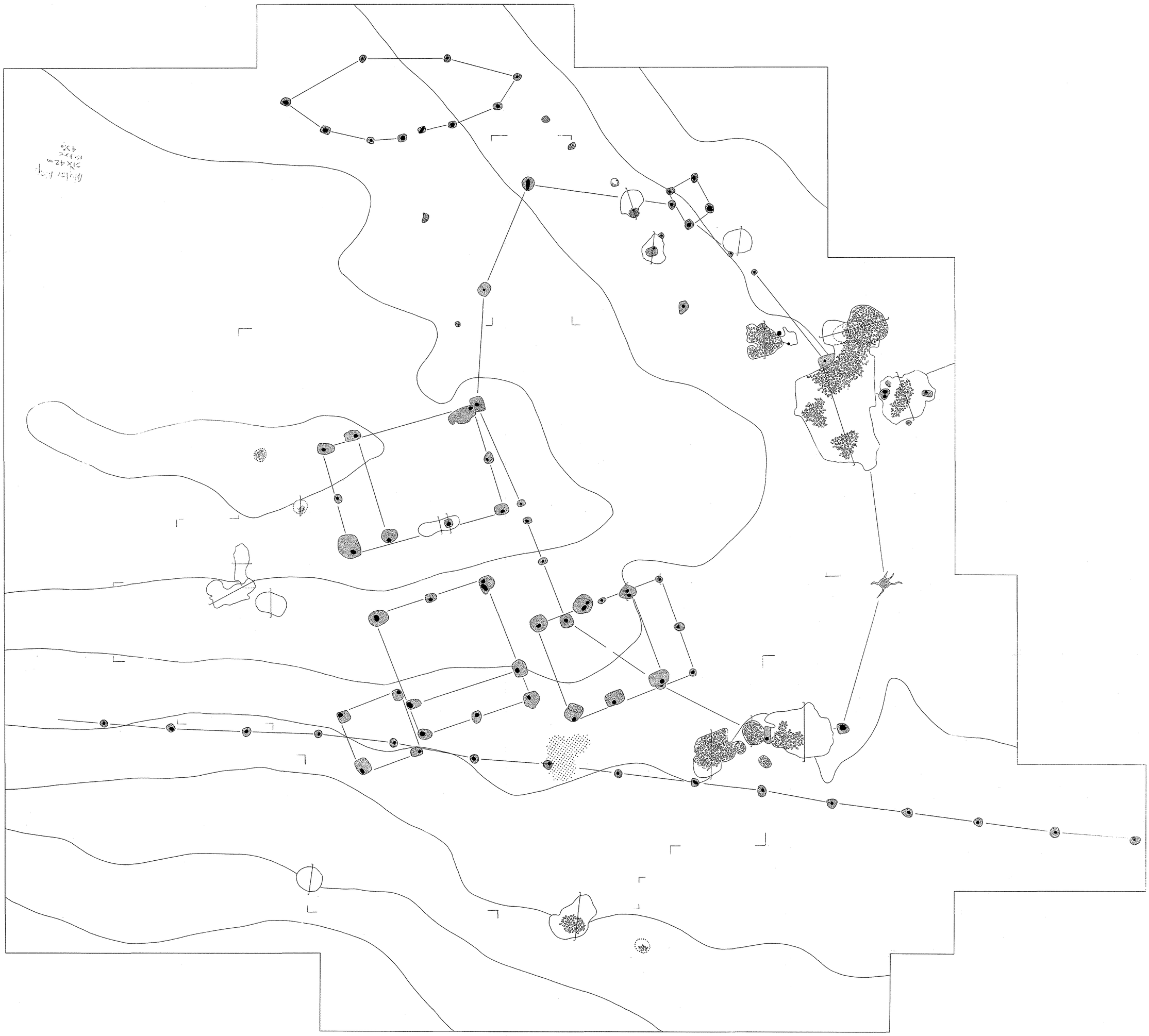

18 CV 279

3/12/90

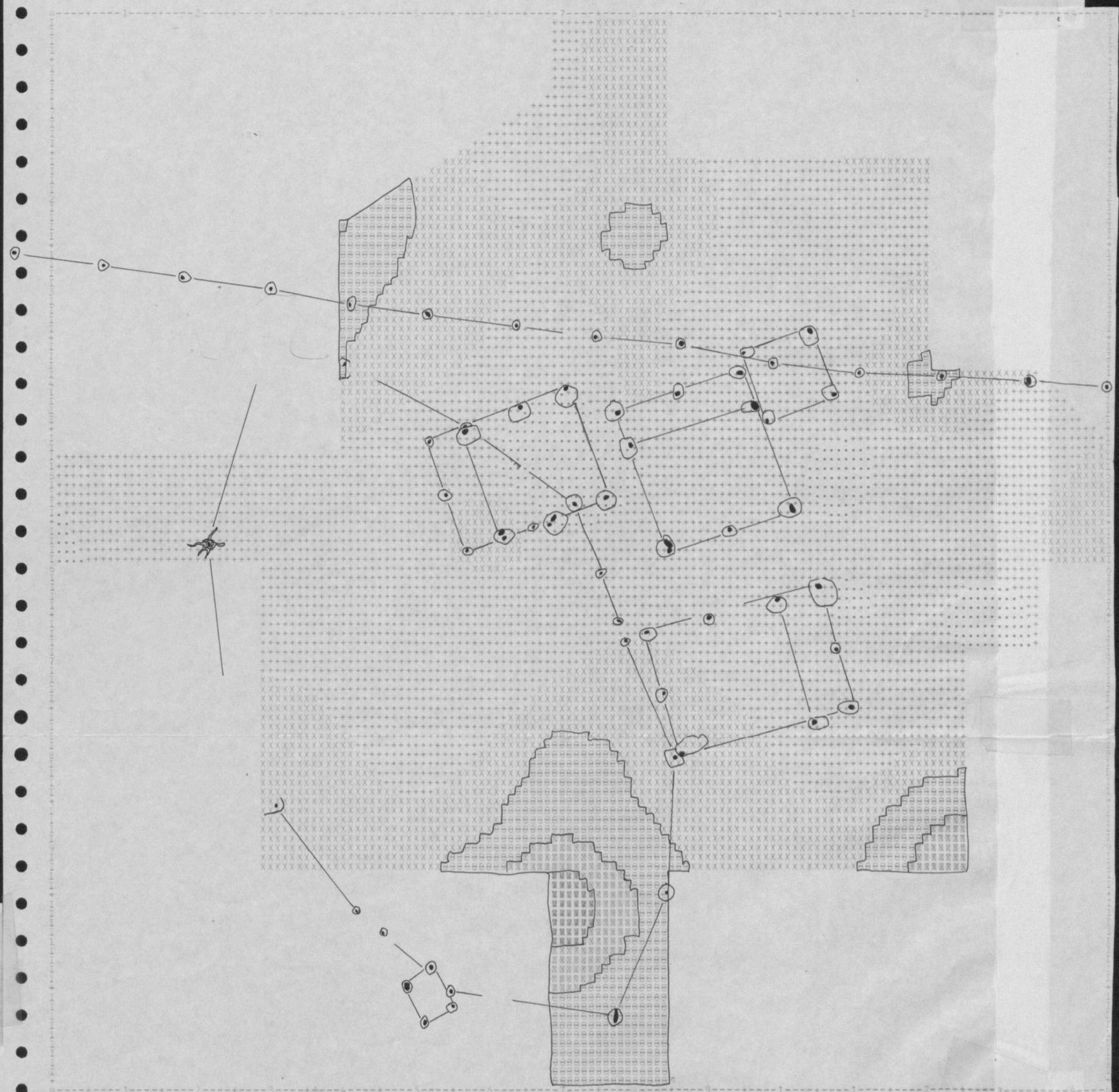

SYMAP

COMPTON SITE

SYMAP DISTRIBUTION MAP

POTASH

DATA VALUE EXTREMES ARE 16.00 283.00

ABSOLUTE VALUE RANGE APPLYING TO EACH LEVEL
('MAXIMUM' INCLUDED IN HIGHEST LEVEL ONLY)

MINIMUM	16.00	83.00	125.00	167.00	209.00	251.00
MAXIMUM	83.00	125.00	167.00	209.00	251.00	283.00

PERCENTAGE OF TOTAL ABSOLUTE VALUE RANGE APPLYING TO EACH LEVEL

	25.09	15.73	15.73	15.73	15.73	11.99

FREQUENCY DISTRIBUTION OF DATA POINT VALUES IN EACH LEVEL

LEVEL	1	2	3	4	5	6
SYMBOLS	....1....	+++++++++ +++++++++ ++++2++++ +++++++++ +++++++++	XXXXXXXXX XXXXXXXXX XXXX3XXXX XXXXXXXXX XXXXXXXXX	888888888 888888888 888488888 888888888 888888888	NNNNNNNNN NNNNNNNNN NNNN5NNNN NNNNNNNNN NNNNNNNNN	MMMMMMMMM MMMMMMMMM MMMM6MMMM MMMMMMMMM MMMMMMMMM
FREQ.	5	29	13	8	1	1

```
  1  I..1..I   I++2++I   IXX3XXI   I884881I   IXX5XXI   IXX6XXI
  2  I..1..I   I++2++I   IXX3XXI   I884881I
  3  I..1..I   I++2++I   IXX3XXI   I884881I
  4  I..1..I   I++2++I   IXX3XXI   I884881I
  5  I..1..I   I++2++I   IXX3XXI   I884881I
  6            I++2++I   IXX3XXI   I884881I
  7            I++2++I   IXX3XXI   I884881I
  8            I++2++I   IXX3XXI   I884881I
  9            I++2++I   IXX3XXI
 10            I++2++I   IXX3XXI
 11            I++2++I   IXX3XXI
 12            I++2++I   IXX3XXI
 13            I++2++I   IXX3XXI
 14            I++2++I
 15            I++2++I
 16            I++2++I
 17            I++2++I
 18            I++2++I
 19            I++2++I
 20            I++2++I
 21            I++2++I
 22            I++2++I
 23            I++2++I
 24            I++2++I
 25            I++2++I
 26            I++2++I
 27            I++2++I
 28            I++2++I
 29            I++2++I
```

MAP 1

COMPTON SITE
SYMAP DISTRIBUTION MAP
POTASH

MAP WINDOW DISPLAYED IS
(0.000, 0.000) (TOP-LEFT CORNER)
(145.000, 145.000) (BOTTOM-RIGHT CORNER)

MAP SCALE = 0.1000 (INCHES ON OUTPUT MAP)/(UNITS ON SOURCE MAP)

MAP SHOULD BE PRINTED AT 8.0 ROWS PER INCH AND 10.0 COLUMNS PER INCH

TRANSFORMATION FROM SOURCE COORDINATES TO PRINT CHARACTER LOCATION IS
ROW = DOWN COORDINATE * 0.8000
COLUMN = ACROSS COORDINATE * 1.0000

THERE ARE 57 VALID DATA VALUES

MINIMUM AND MAXIMUM VALID DATA VALUES ARE 16.000 AND 283.000

MEAN OF VALID DATA IS 123.298

STANDARD DEVIATIONOF VALID DATA IS, 42.531

STANDARD SEARCH RADIUS IS 30.6874

F-MAP

COMPTON SITE

SYMAP DISTRIBUTION MAP

POTASH

ELECTIVE

3 NUMBER OF VALUE CLASS INTERVALS IS 6
6 RANGES OF VALUE CLASS INTERVALS ARE PROPORTIONED 1) 67.00 2) 42.00 3) 42.00 4) 42.00 5) 42.00 6) 32.00

8 SUPPRESSION OF CONTOUR LINES OR BOUNDARIES
13 MAP SCALE IS 0.10
17 SUPPRESSION OF TABULAR OUTPUT DATA
25 SUPPRESSION OF DATA POINT SYMBOLS

KLP
12-2002
KAC
4/27/03

Northwest coordinate of each square



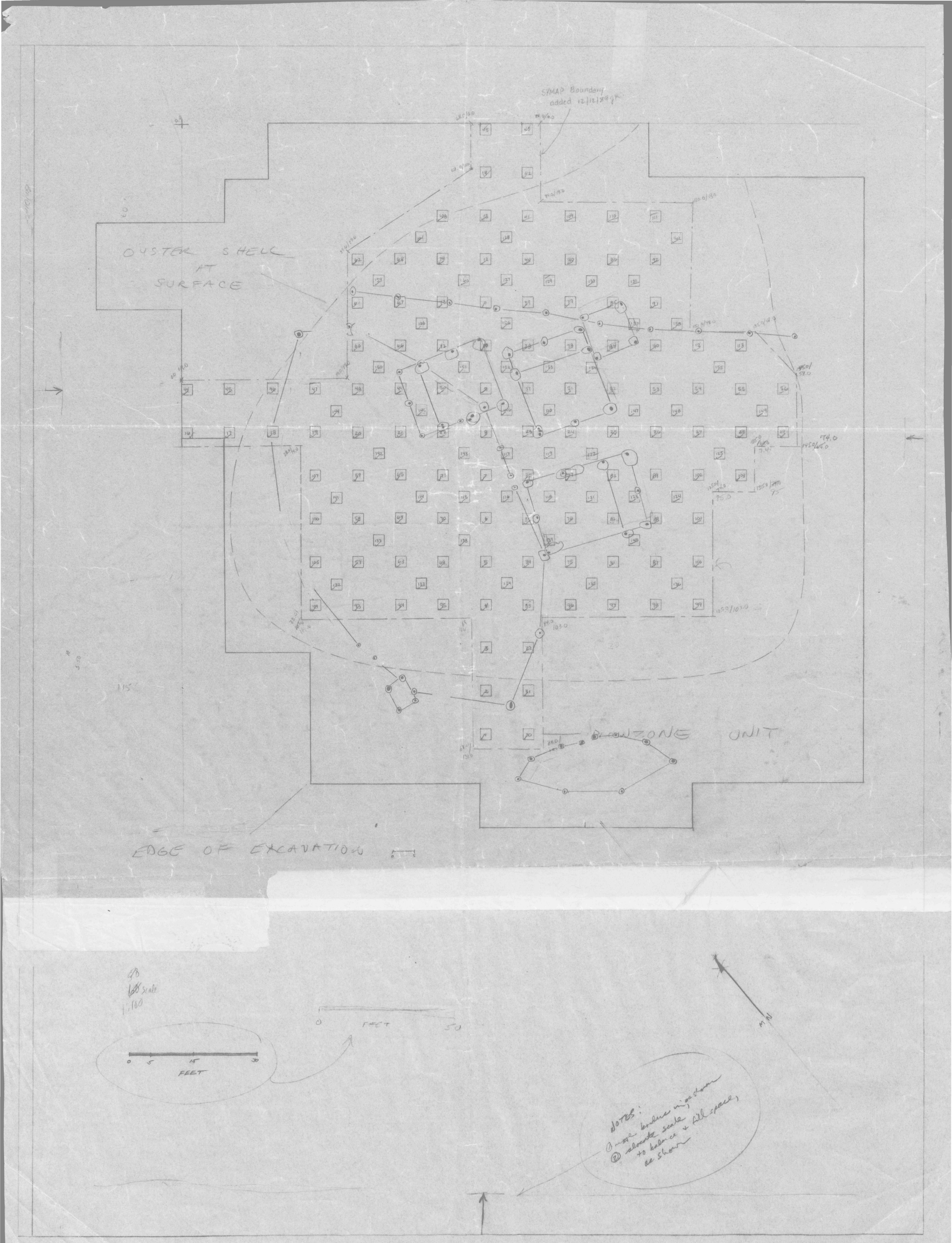
SYMAP Boundary added 12/12/89
OYSTER SHELL AT SURFACE
BLOWZONE UNIT
EDGE OF EXCAVATION
0 5 15 30
FEET
0 FEET 50
NOTES:
① more borders may be shown
② allowable scale to balance + fill space as shown

fig 6

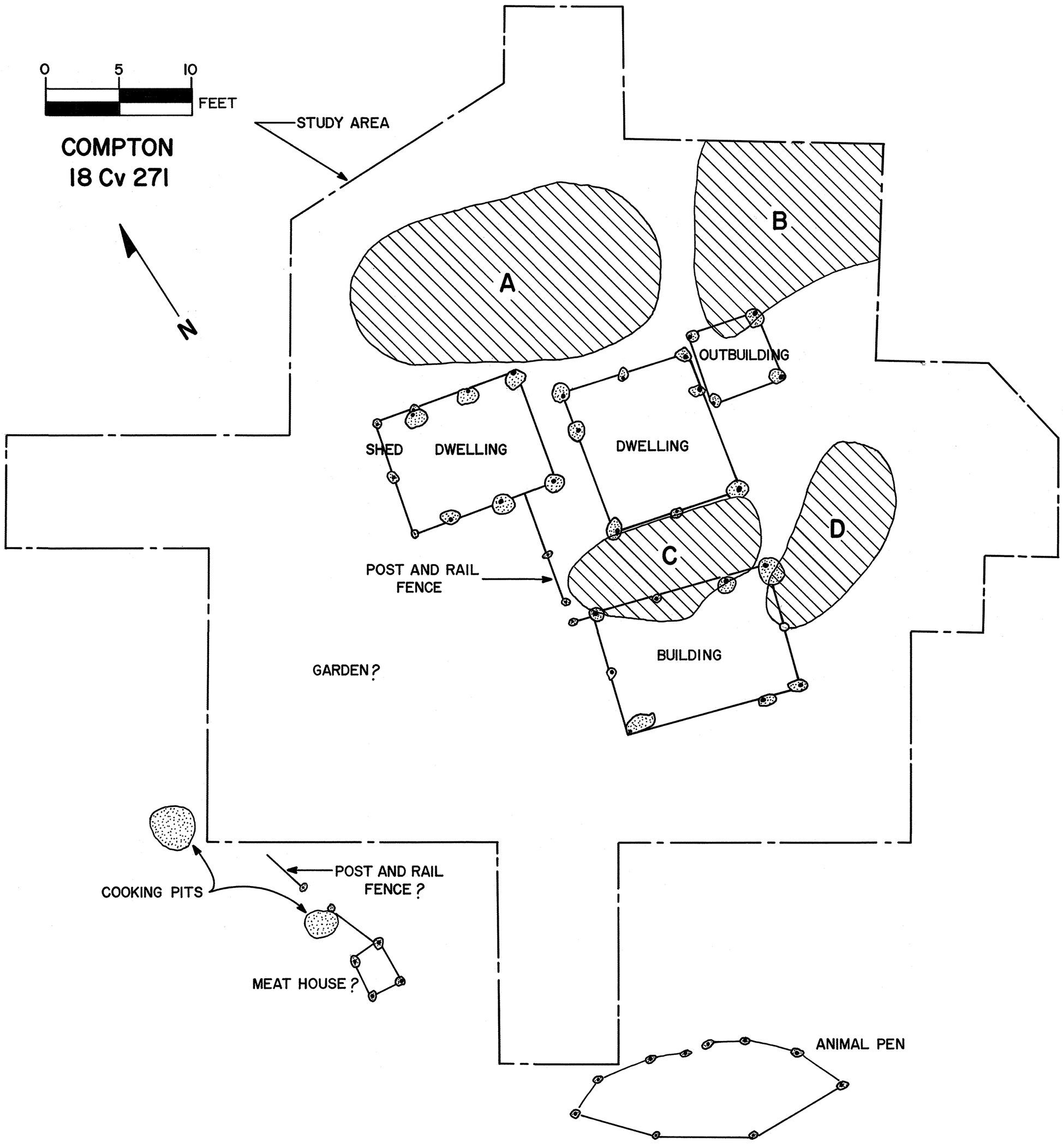

* property of
© JULIA A. KING
NOT TO BE USED
W/O PERMISSION