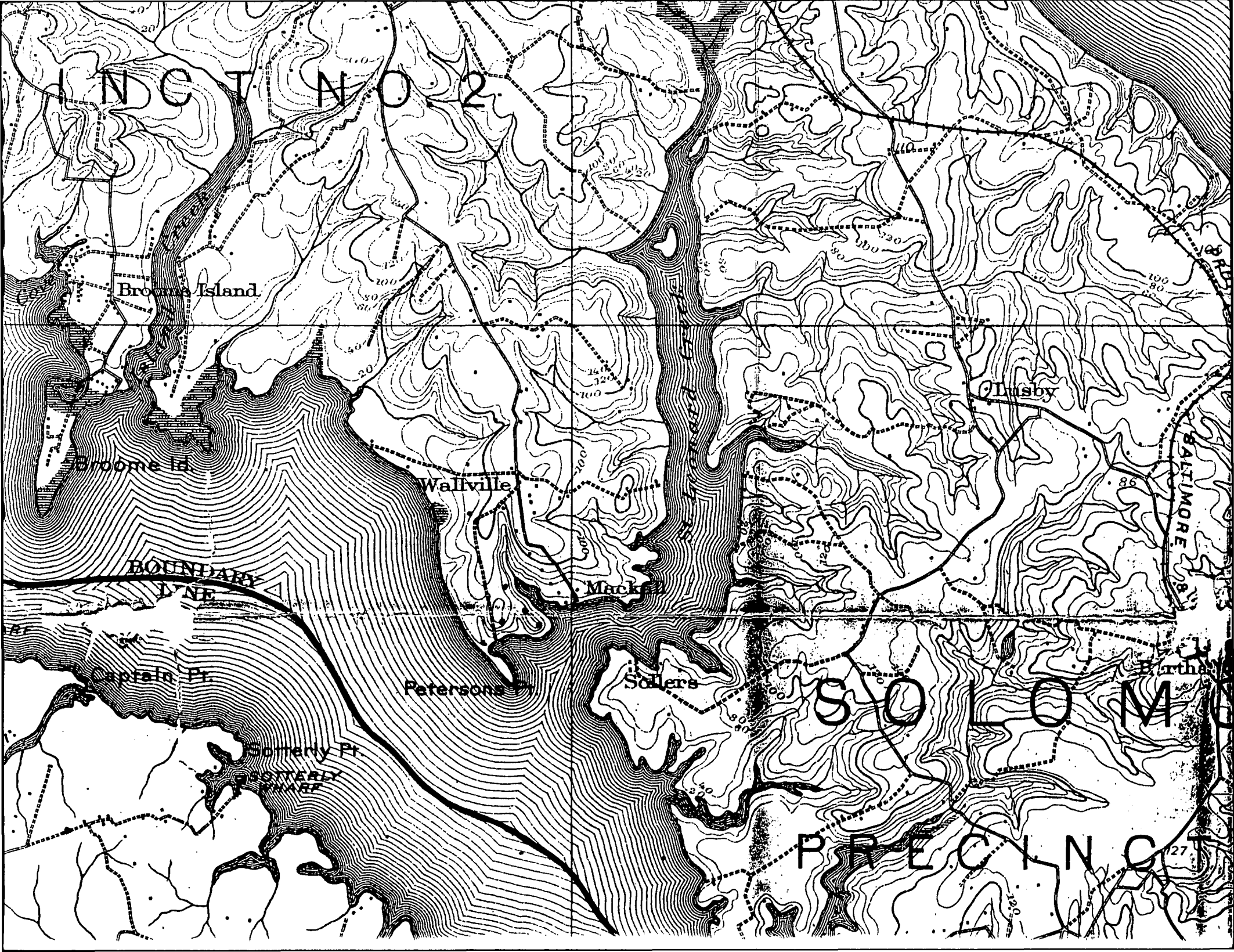
INCT NO 2
Broome Island
Broome Id.
Wallville
Mackall
BOUNDARY LINE
Captain Pt.
Petersons Pt.
Sollers
Lusby
Bertha
BALTIMORE
SOLOM
PRECINCT
Cottery Pt.
COTTERY WHARF

MGS 1902 Topography of Cal. Co.

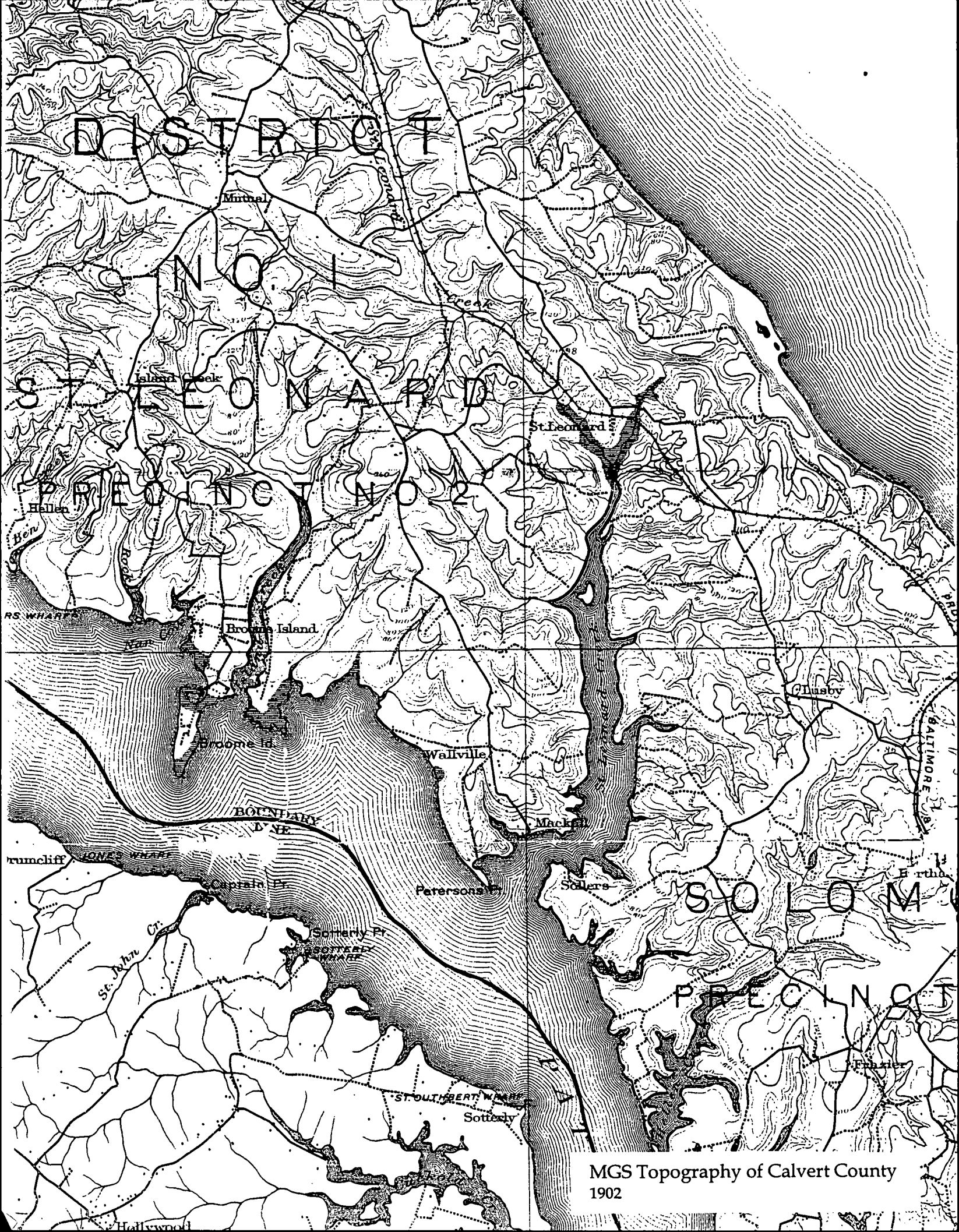

MGS Topography of Calvert County
1902

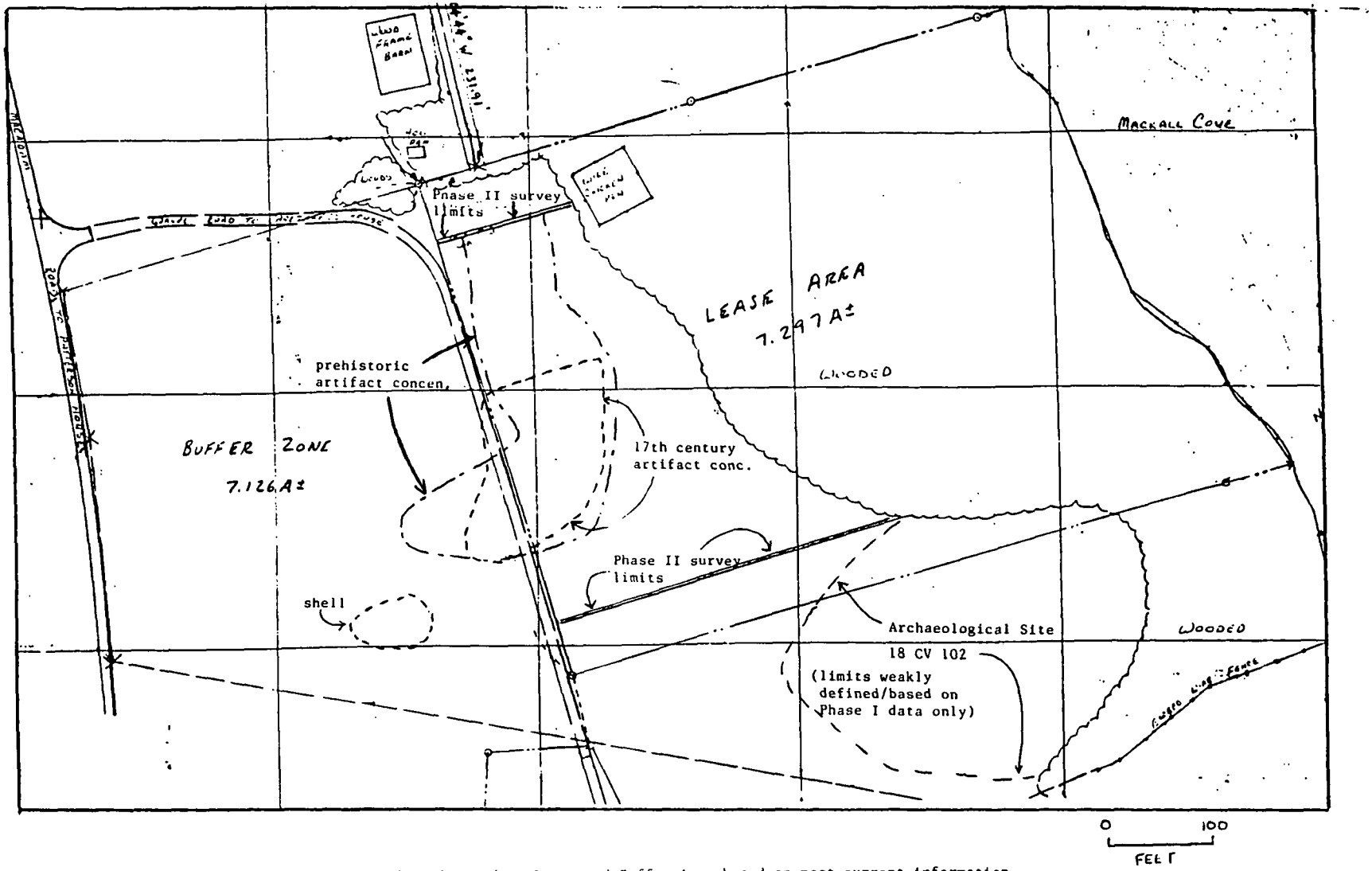

Areas of Artifact Concentrations in Academy Lease and Buffer Area based on most current information.

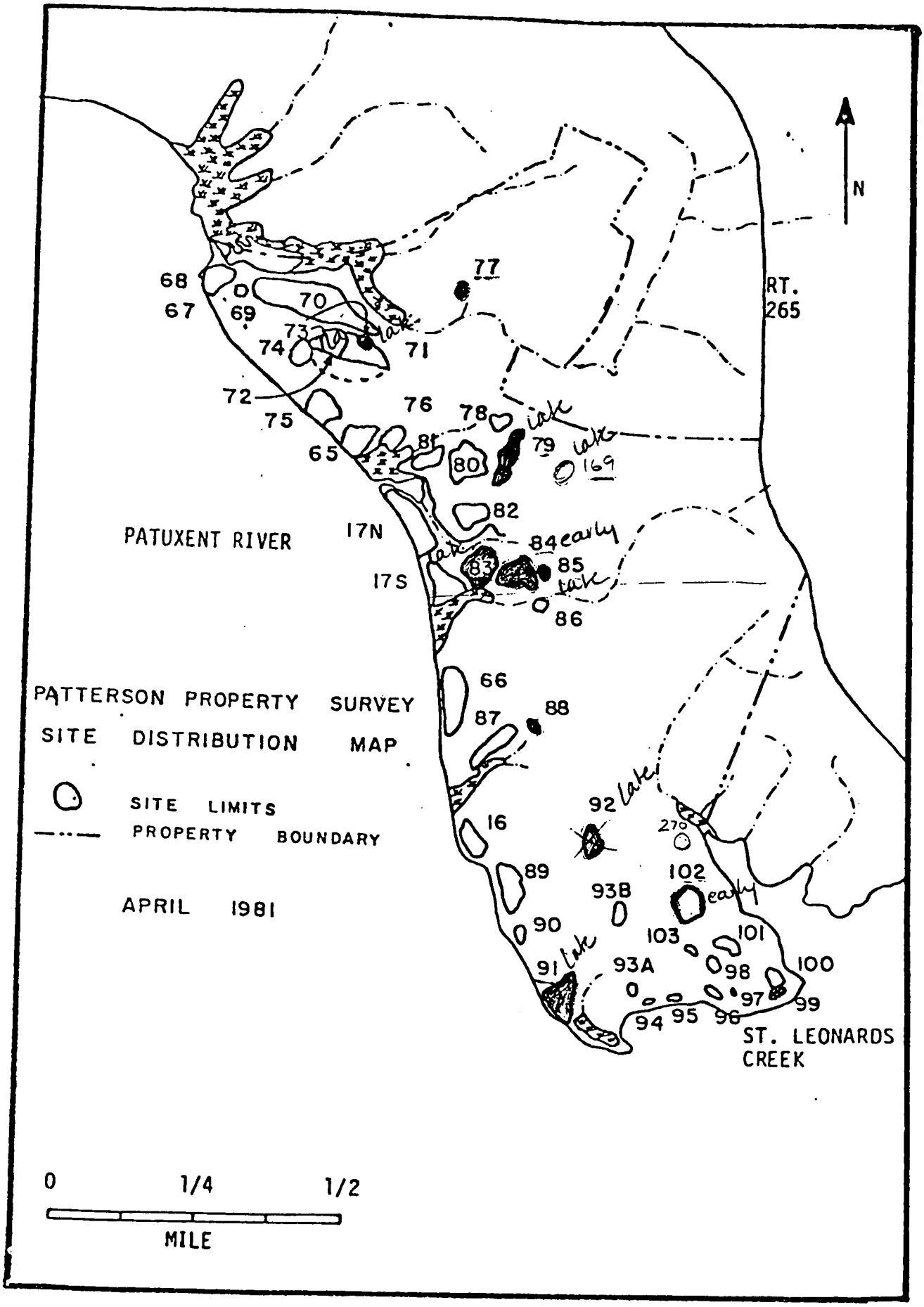

Figure 7: Location and extent of known sites.

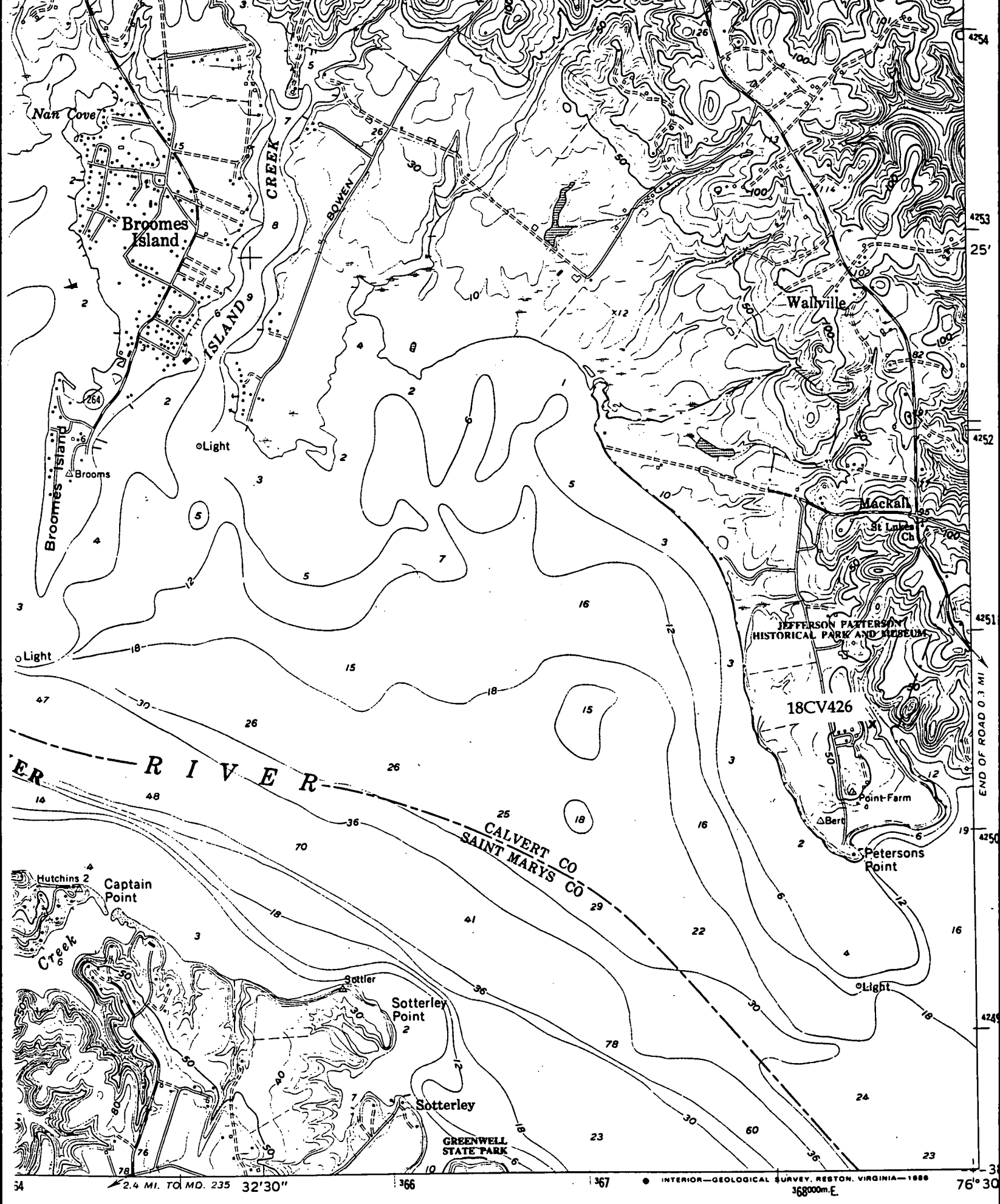

1 MILE

5000 6000 7000 FEET

1 KILOMETER

USGS Topographic Map
Broome's Island Quad, 7.5'
1963, Photorevised 1986

ROAD CLASSIFICATION

Heavy-duty — Light-duty

Medium-duty — Unimproved dirt

JPPSLAVE.CR5 03/04/00 19:39:39

Point	Northing	Easting	Elevation	Description
1	10,000.0000	10,000.0000	50.53	2CIRF
2	9,949.2334	10,403.2740	48.31	IRFSLAVE1
3	10,248.5913	10,635.7473	66.31	IRFSLAVE2
11	10,519.6002	9,826.1442	36.44	2BIRF
12	10,181.1035	10,540.4454	68.42	TOP
13	10,169.1148	10,618.4489	53.68	TOP
14	10,239.2140	10,654.6471	65.55	N91E97
15	10,241.1379	10,664.1776	63.59	N91E100
16	10,237.6665	10,666.7460	63.10	SWCORNER
17	10,244.6564	10,668.0470	65.59	HIGHPTCHIMNEY
18	10,148.1226	10,640.0802	48.27	TOP
19	10,250.2091	10,666.0819	64.12	NWCORNER
20	10,254.6847	10,684.1131	62.29	NECORNER
21	10,239.2754	10,687.7618	62.06	SECORNER
22	10,204.3549	10,661.6301	61.66	RIDGE
23	10,167.2937	10,696.0875	54.09	TOP
24	10,226.0768	10,695.5933	61.06	RIDGE
25	10,259.1371	10,691.3449	61.73	RIDGE
26	10,244.9111	10,601.5772	67.51	SPOT
27	10,190.7090	10,733.6046	48.98	TOP
28	10,213.8249	10,584.6567	63.62	SPOT
29	10,232.4348	10,541.0755	71.16	SPOT
30	10,216.2658	10,779.9200	43.55	TOP
31	10,282.9198	10,562.1249	69.46	SPOT
32	10,299.8397	10,592.2385	63.94	TOP
33	10,241.7933	10,762.1203	50.20	TOP
34	10,314.3515	10,651.2822	57.13	TOP
35	10,299.4580	10,714.5383	56.23	TOP
36	10,212.5037	10,802.6396	36.99	TOP
37	10,245.2301	10,754.7381	52.10	RIDGE
38	10,234.1324	10,730.5135	56.33	RIDGE

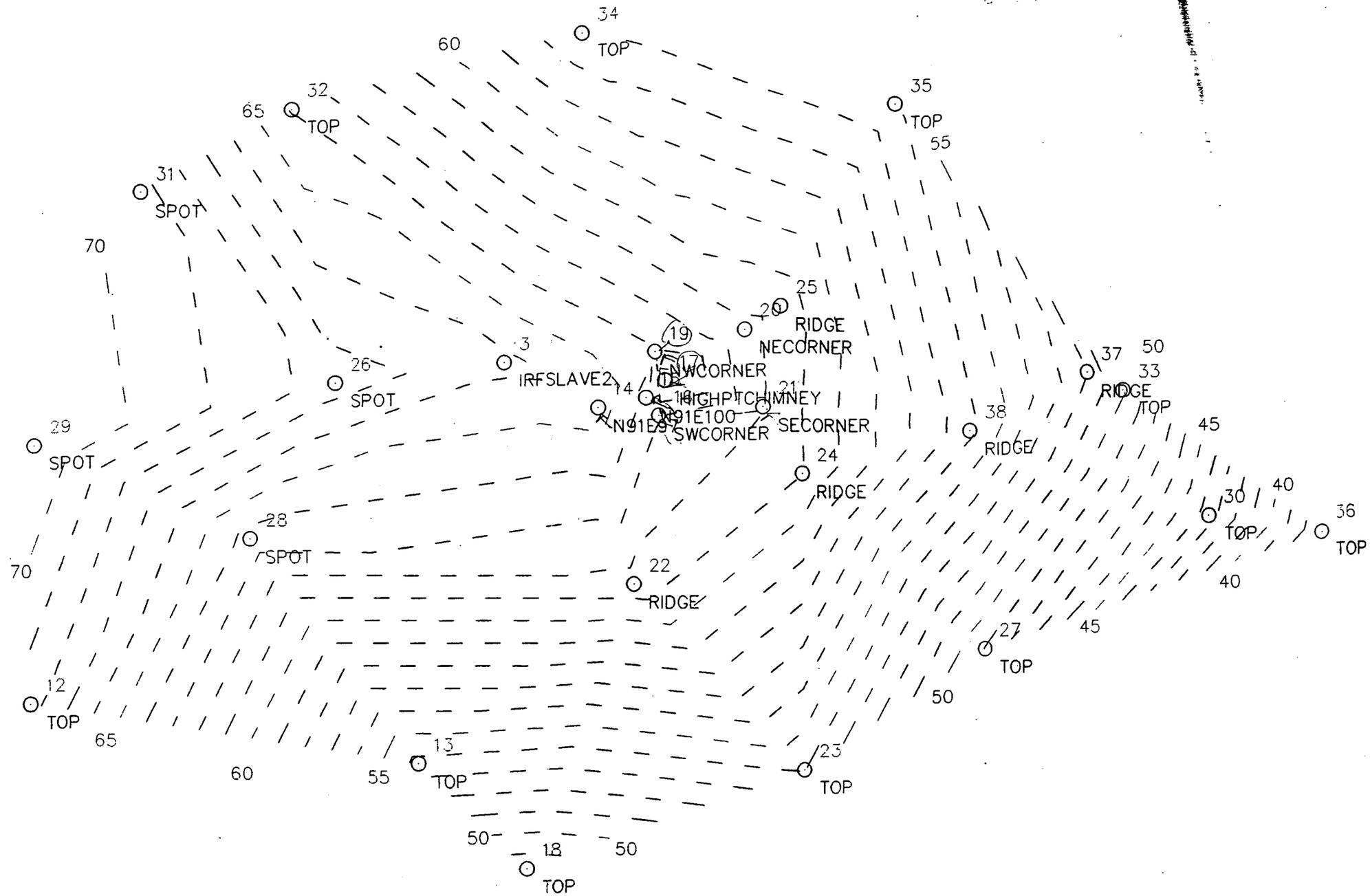

GRAPHIC SCALE

JPPSLAVE.CR5 03/04/00 19:39:39

Point	Northing	Easting	Elevation	Description
1	10,000.0000	10,000.0000	50.53	2CIRF
2	9,949.2334	10,403.2740	48.31	IRFSLAVE1
3	10,248.5913	10,635.7473	66.31	IRFSLAVE2
11	10,519.6002	9,826.1442	36.44	2BIRF
12	10,181.1035	10,540.4454	68.42	TOP
13	10,169.1148	10,618.4489	53.68	TOP
14	10,239.2140	10,654.6471	65.55	N91E97
15	10,241.1379	10,664.1776	63.59	N91E100
16	10,237.6665	10,666.7460	63.10	SWCORNER
17	10,244.6564	10,668.0470	65.59	HIGHPTCHIMNEY
18	10,148.1226	10,640.0802	48.27	TOP
19	10,250.2091	10,666.0819	64.12	NWCORNER
20	10,254.6847	10,684.1131	62.29	NECORNER
21	10,239.2754	10,687.7618	62.06	SECORNER
22	10,204.3549	10,661.6301	61.66	RIDGE
23	10,167.2937	10,696.0875	54.09	TOP
24	10,226.0768	10,695.5933	61.06	RIDGE
25	10,259.1371	10,691.3449	61.73	RIDGE
26	10,244.9111	10,601.5772	67.51	SPOT
27	10,190.7090	10,733.6046	48.98	TOP
28	10,213.8249	10,584.6567	63.62	SPOT
29	10,232.4348	10,541.0755	71.16	SPOT
30	10,216.2658	10,779.9200	43.55	TOP
31	10,282.9198	10,562.1249	69.46	SPOT
32	10,299.8397	10,592.2385	63.94	TOP
33	10,241.7933	10,762.1203	50.20	TOP
34	10,314.3515	10,651.2822	57.13	TOP
35	10,299.4580	10,714.5383	56.23	TOP
36	10,212.5037	10,802.6396	36.99	TOP
37	10,245.2301	10,754.7381	52.10	RIDGE
38	10,234.1324	10,730.5135	56.33	RIDGE

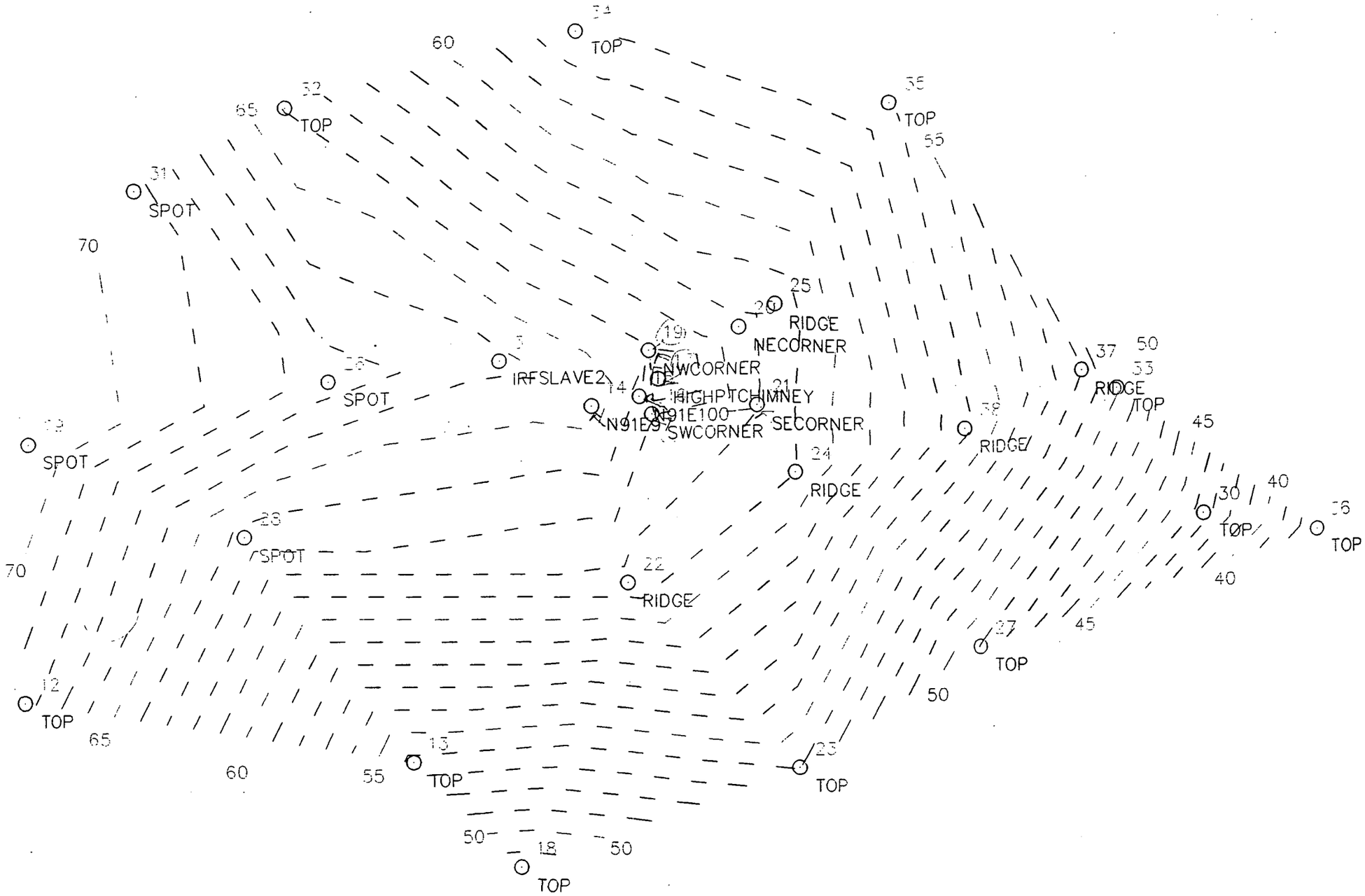

GRAPHIC SCALE