JPPM Public Archaeology Program
Kings Reach Quarter Survey
Base Map
16 May 1996



46 1510
K+E 10 X 10 TO THE CENTIMETER 18 X 25 CM
KEUFFEL & ESSER CO. MADE IN U.S.A.

Jefferson Patterson Park & Museum

ARCHAEOLOGY SURVEY LOG

Site: Public Archaeology Program

Project: Kings Reach Quarter Survey

Date: 16 May 1996

Page No. 1

STATION	BM el+READING		=H.I.-READING		=EL.	BEARING	DISTANCE	DESCRIPTION
N3005 E1927								
						0° East of North	5.0m	Shiner N3010 E1927
N3010 E1927						270° E of N	60.0m	Shiner N3010 E1867
						"	120.0m	subsequently removed Shiner N3010 E1807
						"	80.0m	shiner N3010 E1847
N3010 E1867						0° E of N	20.0m	shiner N3030 E1867
						180° E of N	60.0m	Shiner N2950 E1867
						"	90.0m	shiner N2920 E1867
N3010 E1847						0° E of N	20.0m	Shiner N3030 E1847
						180° E of N	60.0m	Shiner N2950 E1847
N2920 E1867						270° E of N	20.0m	Shiner N2920 E1847
						90° E of N	50.0m	Shiner N2920 E1917
N2950 E1927	10.91m.	1.55	12.46					
				2.96	9.50			D1 - SW corner N2977/E1863 - surface
				3.78	8.68			D2 - SW corner N2995/E1848 - surface

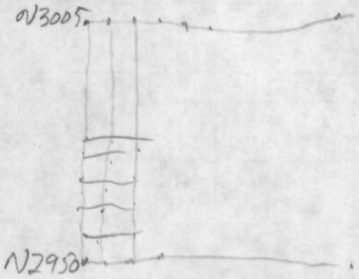

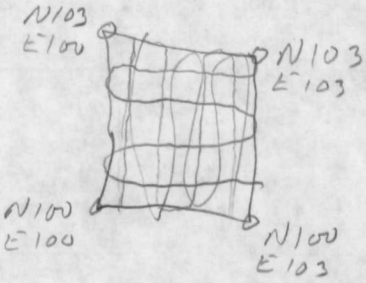

King Reach Survey
Surf. Coll.
N100-103
E100-103
Date

1927
60
1867

1927
136
791

1845
54
179





82
54
176

1927
1837
1890

1887
1863
24
1.

1.5 ⟌ 24.0

Jefferson Patterson Park & Museum

ARCHAEOLOGY SURVEY LOG

Site 18CV84

Project PUB ARCH KRQ

Date June 17, 1996

Page No. □ 4646

STATION	BM el+READING		=H.I.-READING		=EL.		BEARING	DISTANCE	DESCRIPTION
N2950 E1927	10.91m	0.97	11.88						
				2.41m	9.47m				NE corner N2980-2981.5/E1867.5-1869
N2981.6 E1869	9.47m	.156	9.626						STRING LINE, NE CORNER AT NAIL
				.170	9.456				TOP STRAT A NE CORNER N2981.5 E1869
				.222	9.404				TOP STRAT A NW CORNER N2981.5 E1867.5
				.147	9.479				TOP STRAT A SE CORNER N2980 E1869
				.172	9.454				TOP STRAT A SW CORNER N2980 E1867.5
N2981.5 E1869	9.47m	.156	9.626						STRING LINE, NE CORNER AT NAIL
				.388	9.238				BASE STRAT A NE CORNER N2981.5 E1869
				.389	9.237				BASE STRAT A NW CORNER
				.374	9.252				BASE STRAT A SE CORNER
				.379	9.247				BASE STRAT A SW CORNER

Jefferson Patterson Park & Museum

ARCHAEOLOGY SURVEY LOG

Site 18CV84

Project PUB ARCH KRQ

Date June 17, 1996

Page No. □ 4646

STATION	BM el+READING		=H.I.-READING		=EL.		BEARING	DISTANCE	DESCRIPTION
N2950 E1927	10.91m	0.97	11.88						
				2.41m	9.47m				NE corner N2980-2981.5/E1867.5-1869
N2981.5 E1869	9.47m	.156	9.626						STRING LINE, NE CORNER AT NAIL
				.170	9.456				TOP STRAT A NE CORNER N2981.5 E1869
				.222	9.404				TOP STRAT A NW CORNER N2981.5 E1867.5
				.147	9.479				TOP STRAT A SE CORNER N2980 E1869
				.172	9.454				TOP STRAT A SW CORNER N2980 E1867.5
N2981.5 E1869	9.47m	.156	9.626						STRING LINE, NE CORNER AT NAIL
				.388	9.238				BASE STRAT A NE CORNER N2981.5 E1869
				.389	9.237				BASE STRAT A NW CORNER
				.374	9.252				BASE STRAT A SE CORNER
				.379	9.247				BASE STRAT A SW CORNER