Elevations - direct readings

GA 2-3



datum = 0.82
0.94 for inked readings

N

N392-E80

N392-E94

16.2 / 1.78	1.58 / 1.73	1.56 / 1.74	1.52 / 1.72				
1.57 / 1.70	1.57 / 1.71	1.54 / 1.71	1.49 / 1.69				
1.59 / 1.68	1.54 / 1.69	1.56 / 1.69	1.49 / 1.66				
1.58 / 1.67	1.55 / 1.66	1.57 / 1.62	1.52 / 1.62				
1.56 / 1.66	1.56 / 1.65	1.55 / 1.63 low	1.52 / 1.60				
1.53 / 1.67	1.53 / 1.62	1.54 / 1.62	1.49 / 1.61				
1.53 / 1.66	1.55 / 1.63	1.53 / 1.65	1.46 / 1.62				
1.46 / 1.65	1.48 / 1.66	1.56 / 1.67	1.47 / 1.59				

1.59 / 1.72

1.56 / 1.70

1.43 / 1.63

N378-E80

N378-E94

pers
tests

Fea 66 - shell	1.75
Fea	1.67
Fea 50, W area	1.66
" E "	1.68
Fea 49 E end profile	1.73
" W " "	1.74

Corliss says the grid is oriented N 13° E of true north - 4 Nov 72

K+E 10 X 10 TO THE CENTIMETER 46 1510
18 X 25 CM. MADE IN U.S.A.
KEUFFEL & ESSER CO.

GA23

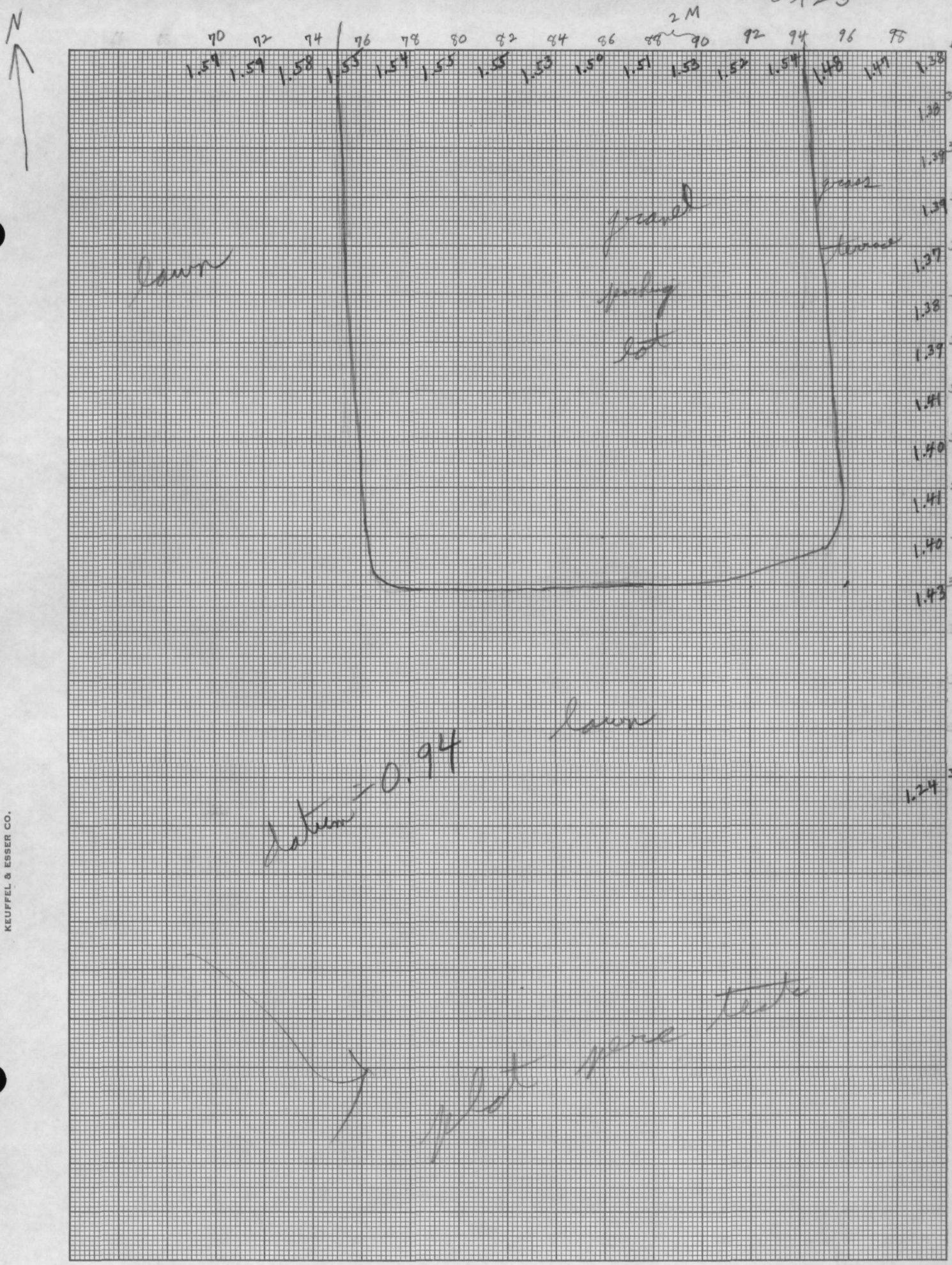

K+E 10 X 10 TO THE CENTIMETER 46 1510
18 X 25 CM. MADE IN U.S.A.
KEUFFEL & ESSER CO.

GA23

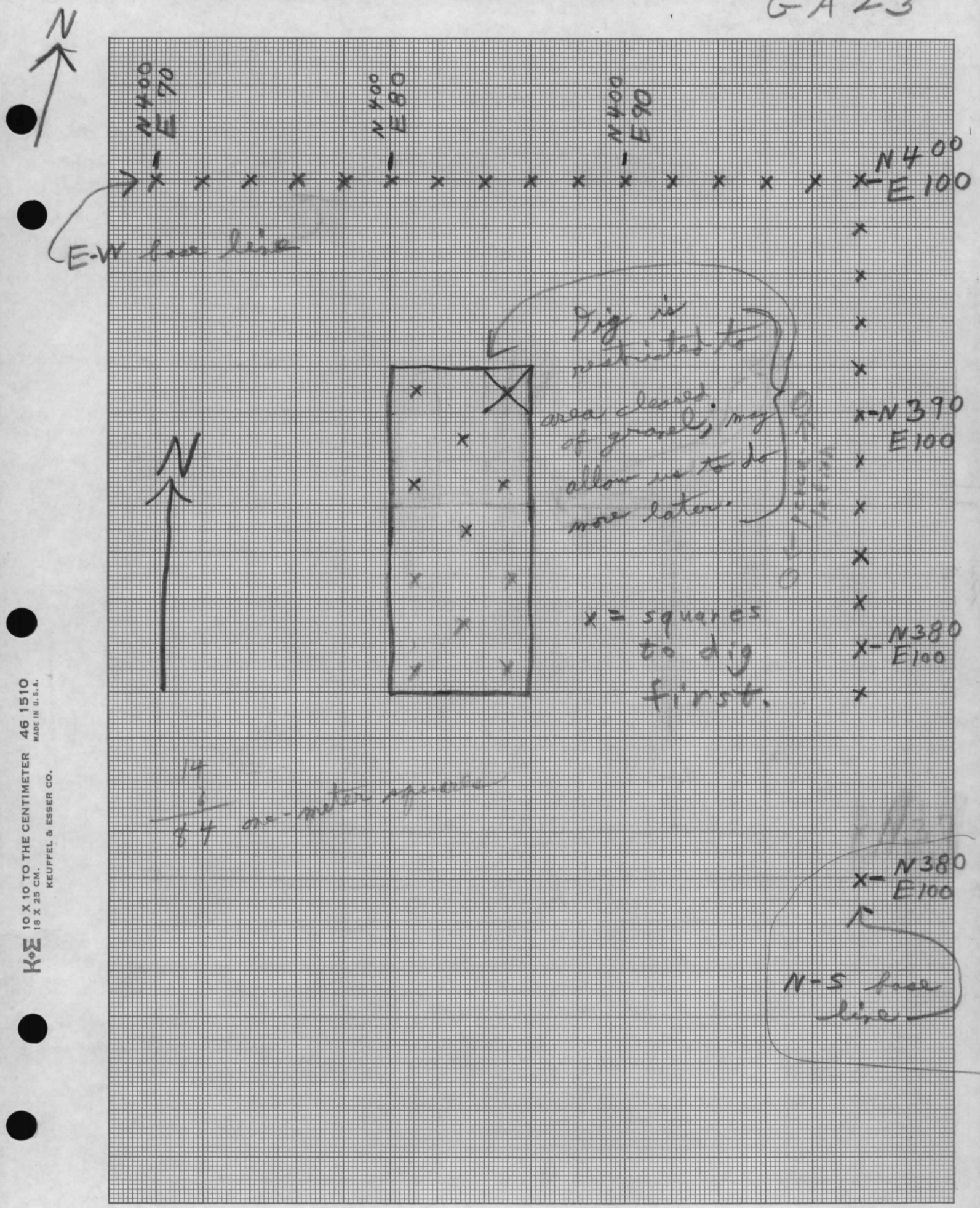

SE corner is designator stake for each square.

K+E 5 X 5 TO THE CENTIMETER 46 1610
18 X 24 CM. MADE IN U. S. A.
KEUFFEL & ESSER CO.

E wall of trench east of E 88 line (see plans for position of trench wall)

GA24

4 fig 73

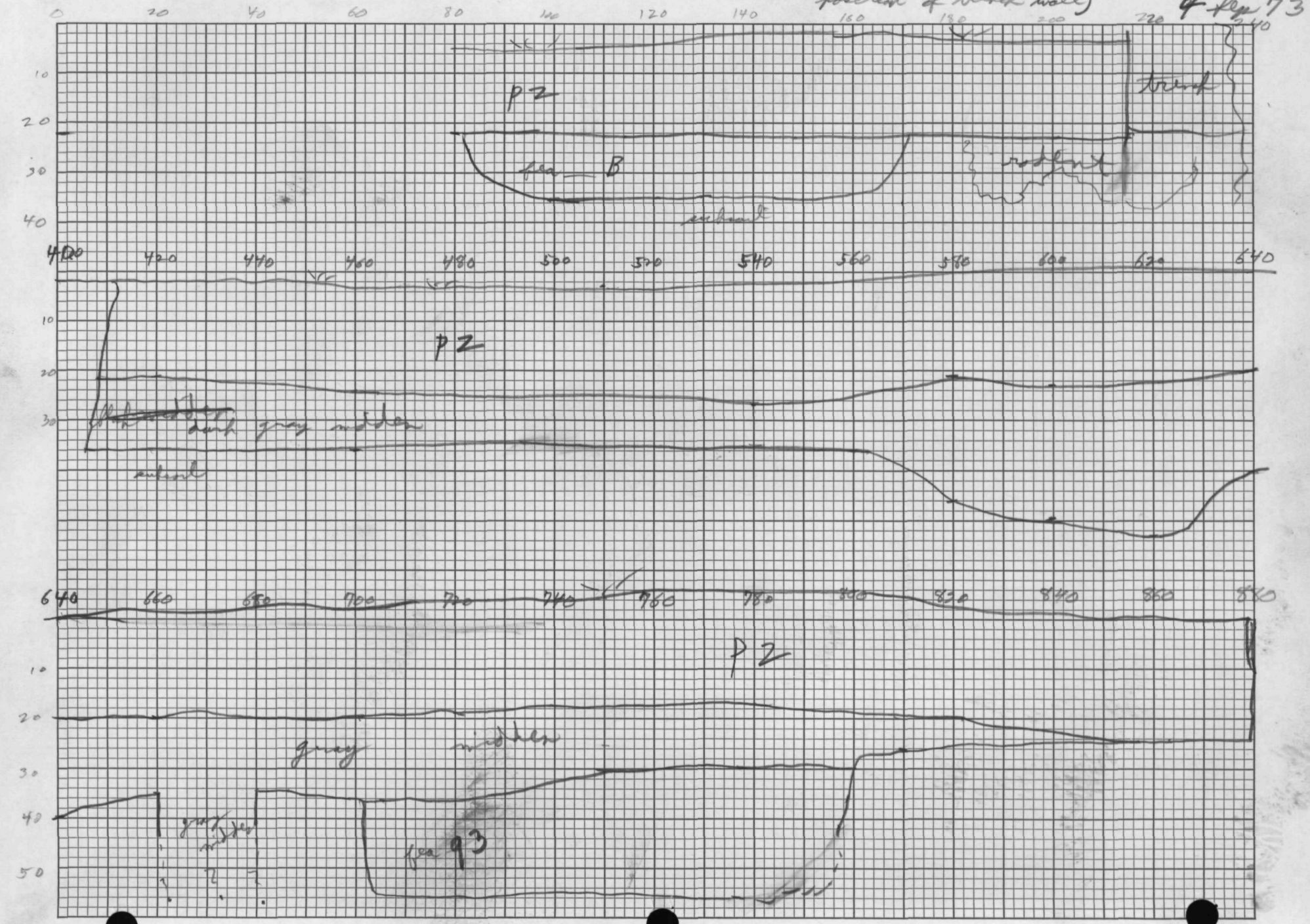

NOTE: Trenches refer to areas opened by road grader.

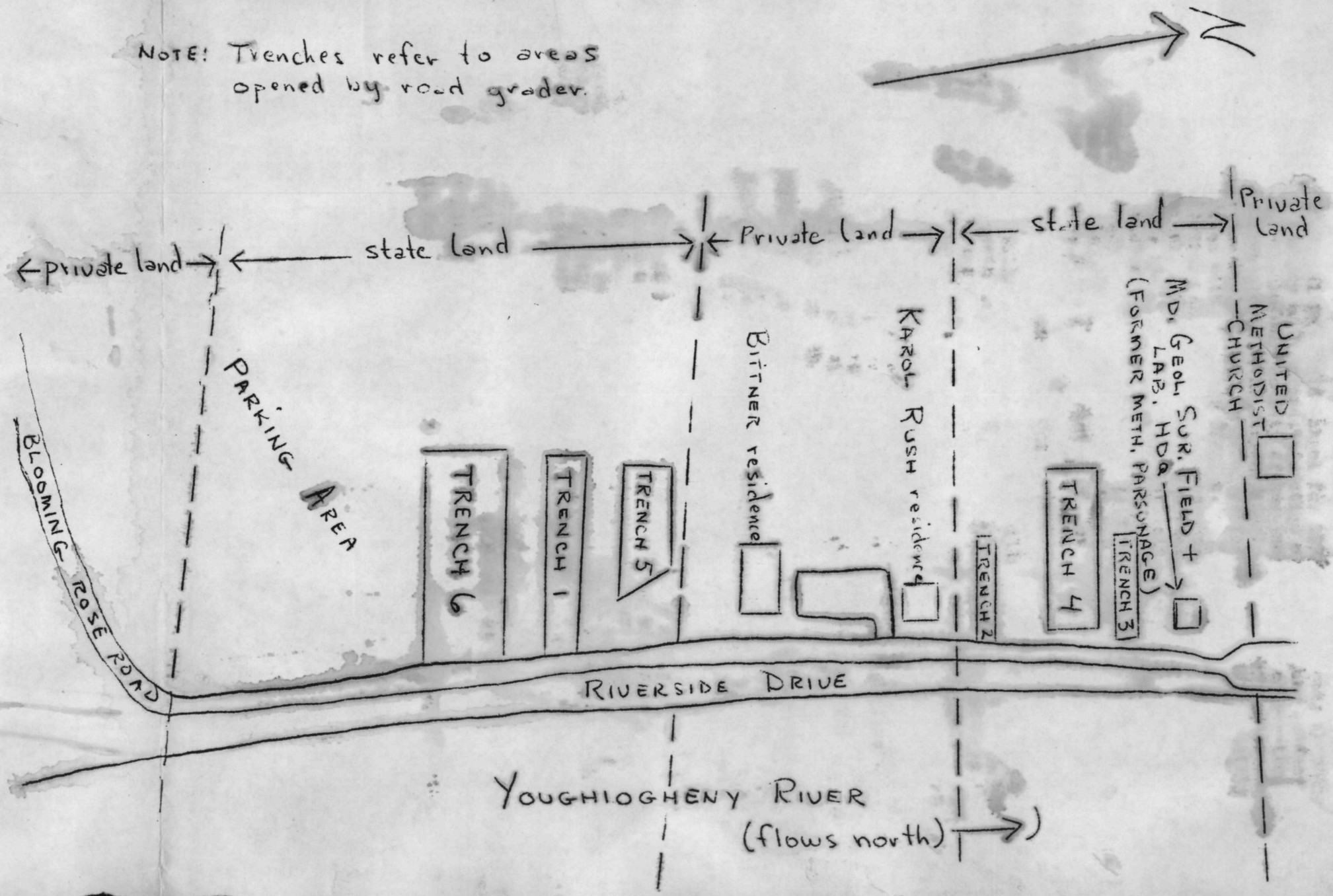

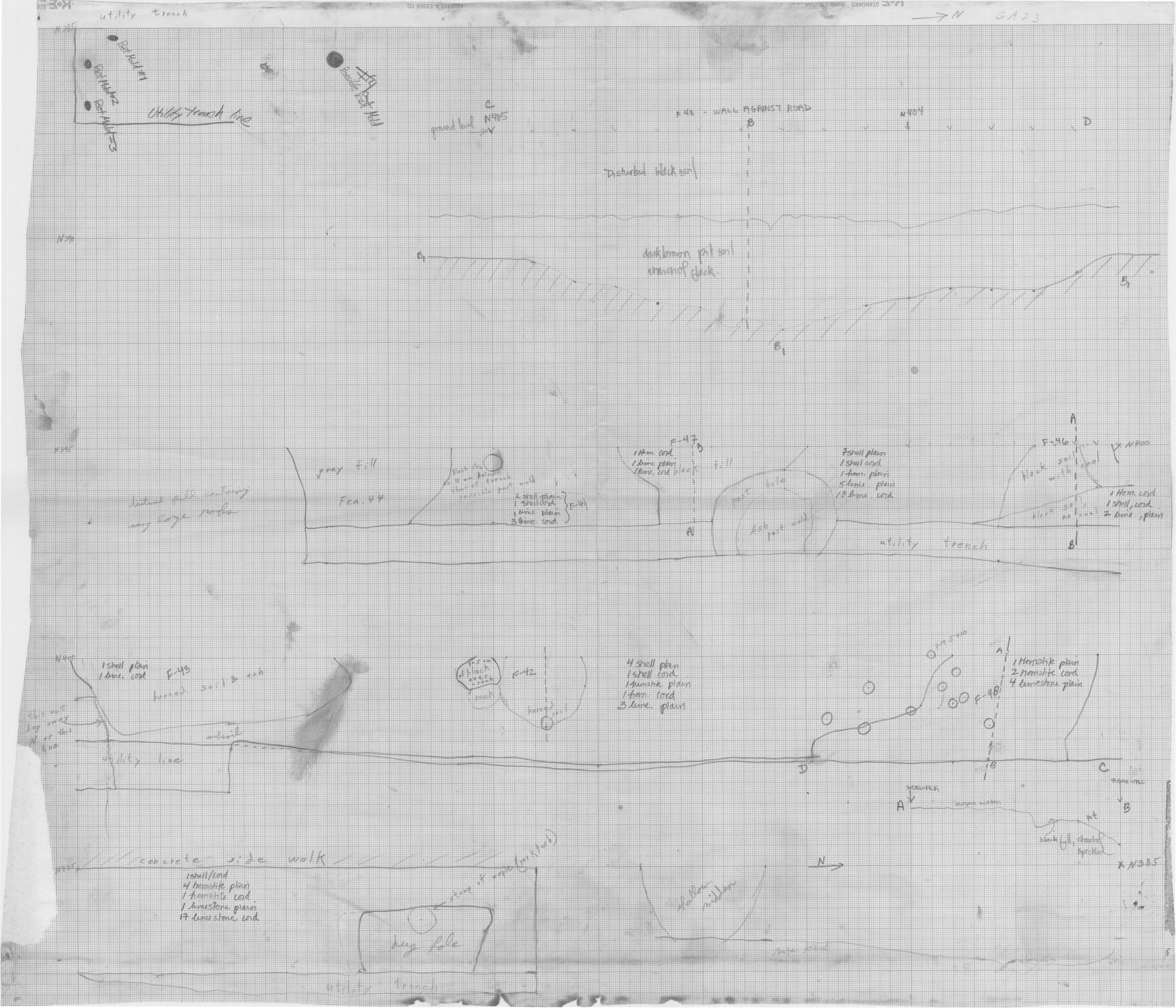

utility trench
→ N
GA23
N385
Post Mold #1
Post Mold #2
Post Mold #3
Utility trench line
Possible Post Mold
C
N405
ground level
F48 - WALL AGAINST ROAD
B
N404
D
Disturbed black soil
N390
dark brown pit soil
charcoal flock
B1
B1
N395
gray fill
Fea. 44
Black stain to 11 cm below floor of trench possible post mold
2 shell plain
1 shell cord
1 lime. plain
3 lime. cord
F-44
F-47
1 Hem. cord
1 lime plain
1 lime, cord
black fill
post hole
Ash post mold
7 shell plain
1 shell cord
1 hem. plain
5 lime. plain
10 lime. cord
F-46
A
N400
black soil with coal
black soil no coal
1 Hem. cord
1 shell, cord
2 lime, plain
B
utility trench
disturbed fill containing many large rocks
N400
1 shell plain
1 lime. cord
F-43
burned soil & ash
this unit dug away N or this line
subsoil
utility line
1-5 cm of black over rock
rock
F-42
burned soil
4 shell plain
1 shell cord
1 hematite plain
1 hem. cord
3 lime. plain
PM 5x10
A
1 Hematite plain
2 hematite cord
4 limestone plain
F-48
D
B
C
SIDEWALK
A
surface midden
pit
black fill, charcoal speckled
TRENCH WALL
B
N385
N405
concrete side walk
1 shell/cord
4 hematite plain
1 hematite cord
1 limestone plain
17 limestone cord
stump of maple (perk Pash)
dug hole
utility trench
N
shallow midden