Beehive Property

STP	Horizon	Depths	Description	Artifacts
STP 1	Horizon	Depths	Description	Artifacts
1	A1/Ap	0-32 cm	10 YR 4/4 fine sandy loam	no
	C	32-90 cm	10 YR 4/6 silt loam w/ iron & manganese staining	no
2	A1/Ap	0-32 cm	10YR 3/4 silt loam	no
	IC	32-80 cm	10YR 6/4 silt loam; slightly gleyed, iron and manganese staining	no
	IIAb	80-90 cm	10YR 4/4 silt loam; slightly gleyed, iron and manganese staining	Lot 1
	IIC	90-117 cm	10YR 6/4 silt loam	no
3	IC	0-8 cm	10YR 5/8 clay	no
	Apb	8-29 cm	10YR 3/4 silt loam	(H)
	Apb	29-56 cm	10YR 5/3 silt loam; slightly gleyed, iron and manganese staining	no
	IIC	56-98 cm	10YR 5/3 loamy sand; gleyed, iron and manganese staining	no
4	AO/A1	0-15 cm	10YR 3/4 silt loam	no
	Ap	15-30 cm	10YR silt loam; gleyed, slight iron and manganese staining	no
	IC	30-57 cm	10YR 6/4 silt loam	Lot 2, (H)
	IIAb	57-70 cm	10YR 5/3 silt loam; gleyed, iron and manganese staining	Lot 3
	IIB1	70-75 cm	10YR 5/6 silt loam	no
	IIB2	75-90 cm	10YR 5/8 silty clay loam	no
5	A1/Ap	0-22 cm	10YR 4/3 silt loam	Lot 4
	Apb	22-33 cm	10YR 4/2 silt loam	Lot 5
	C	33-49 cm	10YR 5/4 silt loam with manganese staining	no
	B1	49-61 cm	10YR 5/8 silt loam	no
6	A1/Ap	0-30 cm	10YR 4/3 silt loam	Lot 6
	C	30-60 cm	10YR 4/4 silt loam	no
	B1	60-70 cm	10YR 5/6 silty clay loam	no

Beehive Property

STP	Horizon	Depths	Description	Artifacts
7	A1/Ap	0-23 cm	10YR 4/3 silt loam; gleyed	Lot 7, (H)
	Apb	23-44 cm	10YR 5/4 silt loam with manganese staining	no
	A2/E	44-51 cm	10YR 6/6 silt loam	no
	C	51-65 cm	10YR 5/4 sandy loam	no
	C/B	65-90 cm	10YR 5/4 sandy clay loam with dense rounded pebbles, gravel, some cobbles	Lot 8
8	A1/Ap	0-30 cm	10YR 4/3 silt loam, gleyed	Lot 9, (H)
	B2t	30-51 cm	10YR 6/8 silty clay loam	no
	C	51-70 cm	10YR 5/8 very compact loamy sand w/pockets of 10YR 7/1 silty clay	no
9	A1/AP	0-25 cm	10YR 4/4 silt loam	Lot 10, (H)
	C	25-60 cm	10YR 3/6 silt loam	no
	C/B	60-70 cm	10YR 5/8 loamy sand with pockets of 10YR 7/2 clay	no
10	A1/Ap	0-22 cm	10YR 4/4 silt loam	(H)
	C	22-50 cm	10YR 5/8 loamy sand; pebbles and gravel increase w/depth; bottoms on cobble layer	no
11	A1/Ap	0-30 cm	10YR 4/4 silt loam	Lot 11, (H)
	A2/E	30-50 cm	10YR 6/4 silt loam	Lot 12
	B1	50-75 cm	10YR 5/8 fine sandy loam	no
12	A1/Ap	0-25 cm	10YR 4/4 silt loam	Lot 13
	B1	25-48 cm	10yr 5/8 sandy loam	no
	C/B	48-65 cm	10YR 5/8 sandy loam with dense pebbles and gravel; bottoms on cobble layer	no
13	A1/Ap	0-25 cm	10YR 4/4 silt loam	no
	A2/E	25-45 cm	10YR 6/4 silt loam	no
	C/B	45 cm +	10YR 5/8 silt loam	
14	A1/Ap	0-25 cm	10YR 5/3 silt loam	(H)
	A2/E	35-45 cm	10YR 5/4 silt loam	no
	B1	45-55 cm	10YR 5/6 heavy silt loam	no

Beehive Property

STP	Horizon	Depths	Description	Artifacts
15	A1/Ap	0-25 cm	10YR 4/3 silt loam	(H)
	IC	25-50 cm	10YR 5/6 silt loam; gleyed	no
	IIAb	50-60 cm	10YR 4/4 silt loam; gleyed, iron and manganese staining	no
	IIB1	60-80 cm	10YR 5/8 silty clay loam	no
	IIB2	80-95 cm	10YR 5/8 very firm silty clay loam	no
16	A1/Ap	0-25 cm	10YR 4/3 silt loam	(H)
	IC	25-60 cm	10YR 5/6 silt loam; gleyed	no
	IIAb	60-73 cm	10YR 4/4 silt loam; gleyed, iron and manganese staining	Lot 14
	IIB1	73-85 cm	10YR 5/6 sandy clay loam	no
	IIB2	85-95 cm	10YR 5/8 sandy clay loam	no
17	A1/Ap	0-30 cm	10YR 4/4 silt loam	Lot 15
	IC	30-50 cm	10YR 5/6 silt loam	no
	IIA or IIC	50-75 cm	10YR 4/4 silt loam; gleyed iron and manganese staining	no
	IIIC	75-85 cm	10YR 5/6 sandy loam with pebbles and gravel	no
18	A1/Ap	0-29 cm	10YR 4/3 silt loam	Lot 16
	C/B	29-55 cm	10YR 5/6 sand loam with numerous pebbles and gravel	no
19	A1/Ap	0-18 cm	10YR 4/3 silt loam	Lot 17
	B2t	18-45 cm	10YR 5/8 silty clay loam	no
20	A1/Ap	0-20 cm	10YR 4/4 silt loam	(H)
	B2t	20-50 cm	10YR 6/8 silty clay loam	no
21	A1/Ap	0-30 cm	10YR 3/4 silt loam	no
	IC	30-45 cm	10YR 5/4 silt loam; gleyed, iron and manganese staining	no
	IIC	45-90 cm	10YR 5/6 silt loam; gleyed and mottled, iron and manganese staining	no
	IIIC	90-95 cm	10YR 3/3 silt loam; contains rotting wood	no
	IV	95-117 cm	10YR 4/6 silt loam, gleyed	no

Beehive Property

STP	Horizon	Depths	Description	Artifact
22	A1/Ap	0-25 cm	10YR 4/3 silt loam	(H)
	IC	25-60 cm	10YR 5/6 fine sandy loam	no
	IIC or IIAb	60-80 cm	10YR 5/3 silt loam	Lot 18
	IIIC	80-115 cm	10YR 5/6 loamy sand; gleyed, iron and manganese staining	no
23	A1/Ap	0-30 cm	10YR 4/4 silt loam	Lot 19, (H)
	IC	30-55 cm	10YR 4/6 sand loam gleyed and mottled, iron and manganese staining	no
	IIAb	30-55 cm	10YR 3/3 silt loam; gleyed, iron and manganese staining	Lot 20
	IIC/B	70-120 cm	10YR 5/6 sand loam	no
24	A1/Ap	0-30 cm	10YR 4/4 silt loam	no
	IC	30-40 cm	10YR 4/6 sand loam; gleyed and mottled, iron and manganese staining	no
	IIAb	40-60 cm	10YR 3/3 silt loam; gleyed iron and manganese staining	no
	IIC	60-100 cm	10YR 5/6 sand loam	no
25	A1/Ap	0-30 cm	10YR 4/3 silt loam	Lot 21, (H)
	C/B	30-45 cm	10YR 5/8 sandy loam	no
26	A1/Ap	0-38 cm	10YR 3/4 silt loam	Lot 22
	B1	38-60 cm	10YR 5/8 silt loam	no
27	A1/Ap	0-32 cm	10YR 4/3 silt loam	Lot 23
	B1	32-58 cm	10YR 5/6 silt loam	no
	B2t	58-75 cm	10YR 6/8 silty clay loam	no
28	A1/Ap	0-26 cm	10YR 4/4 silt loam	no
	B1	26-40 cm	10YR 5/6 silty clay loam	no
	B2t	40-60 cm	10YR 4/6 silty clay loam	no
29	A1/Ap	0-26 cm	10YR 4/3 silt loam	(H)
	A2/E	26-37 cm	10YR 5/6 silt loam	no
	B1	37-50 cm	10YR 5/8 silty clay loam	no
	B2	50-75 cm	10YR 5/8 silty clay loam with pockets of 10YR 7/1 clay, and 10YR 6/8 mottling	no

Beehive Property

STP	Horizon	Depths	Description	Artifacts
30	A1/Ap	0-23 cm	10YR 5/4 silt loam	(H)
	B1	23-50 cm	10YR 6/8 silt loam	no
31	A1/Ap	0-25 cm	10YR 4/4 silt loam	Lot 24
	A2/E	25-40	10YR 5/6 silt loam	no
	B2	40-60 cm	10YR 5/8 silty clay loam	no
32	A1/Ap	0-28	10YR 4/4 silt loam	Lot 25
	B1	28-60 cm	10YR 5/8 silty clay loam	no
	B2t	60 cm +	Predominantly 10YR 5/8 silty clay loam with pockets of 10YR 7/1 clay	no
33	A1/Ap	0-24 cm	10YR 4/4 sandy loam	Lot 26
	A2/E	24-40 cm	10YR 4/6 sandy loam	Lot 27
	B1	40-55 cm	10YR 5/6-5/8 sandy clay loam	no
	C	55 cm +	10YR 4/6 sandy loam with 10YR 6/2 mottling	no
34	A1/Ap	0-20 cm	10YR 4/4 fine sandy loam	Lot 28
	IIAp	20-30 cm	10YR 4/3 fine sandy loam	Lot 28
	IIIAp	30-40 cm	10YR 4/6 fine sandy loam	Lot 29
	IIIA2/E	40-45 cm	10YR 5/6 fine sandy loam	Lot 29
	IIIB1	45-55 cm	10YR 5/8 heavy sandy loam	Lot 30
	IIIB2	55-75 cm	10YR 5/8 very compact fine sandy loam with 10YR 6/3 mottling	Lot 30
35	A1/Ap	0-29 cm	10YR 4/4 fine sandy loam	Lot 31
	A2/E	29-40 cm	10YR 5/6 fine sandy loam	Lot 32
	B1	40-55 cm	10YR 5/8 heavy sandy loam	no
	B2	55-68 cm	10YR 5/8 sandy clay loam	no
	B/C	68 cm +	very compact 10YR 5/8 sandy loam with 10YR 6/8 mottling	no
36	A1/Ap	0-30 cm	10YR 4/3 silt loam	Lot 33
	B1	30-63 cm	10YR 5/8 silt loam	Lot 34
	C	63-80 cm	10YR 7/2 loamy sand with 10YR 5/8 mottling	no
37	A1/Ap	0-28 cm	10YR 4/4 sandy loam	Lot 35
	A2	28-53 cm	10YR 5/6 sandy loam	no
	C/B	53-78 cm	10YR 5/8 loamy sand	no
	C	78 cm +	10YR 5/8 loamy sand with dense pebbles and cobbles	no

Beehive Property

STP	Horizon	Depths	Description	Artifacts
38	A1/Ap	0-25 cm	10YR 4/4 silt loam	no
	A2/E	25-50 cm	10YR 4/6 silt loam	no
	C	50 cm +	10YR 4/6 silt loam with dense pebbles and cobbles	no
39	A1/Ap	0-25 cm	10YR 4/4 sandy loam	Lot 36
	IC	25-37 cm	10YR 6/4 sandy loam with iron and manganese staining	no
	IIC	37-57 cm	10YR 5/6 and 10YR medium course sand, varved	no
	IIIC	57-69 cm	10YR 6/4 silt loam with 10YR 5/8 mottling	no no
	IVAb	69-78 cm	10YR 5/3 sandy loam	no
	IVC/B	78-103 cm	10YR 5/6 loamy sand with dense pebbles and gravel	Lot 37
40	A1/Ap	0-30 cm	10YR 4/4 silt loam	no
	Apb	30-40 cm	10YR 4/4 silt loam; gleyed, iron and manganese staining	no
	IC	40-64 cm	10YR 5/4 silt loam; gleyed, iron and manganese staining	no
	IIAb or IIC	64-78 cm	10YR 3/3 silt loam; gleyed, iron and manganese staining	no
	IIIC	78-90 cm	10YR 4/6 silt loam	no
41	A1/Ap	0-24 cm	10YR 4/4 silt loam	no
	IC	24-70 cm	10YR 5/4 silt loam	no
	IIAb	70-78 cm	10YR 3/3 silt loam	no
	IIAC	78-90 cm	10YR 4/6 silt loam	no
42	IC	0-10 cm	10YR 4/6 silty clay	no
	Apb	10-37 cm	10YR 4/4 silt loam	Lot 38
	IIC	37-42 cm	7.5YR 4/4 loamy sand	no
	IIIC	42-48 cm	7.5YR 5/8 loamy sand	no
	IV C	48-58 cm	mixed 10YR 6/4 and 10YR 5/8 loamy sand	no
	VAb	58-87 cm	10YR 5/8 silt loam with iron and manganese staining	no
	VB/C	87-104 cm	10YR 5/8 sandy loam	no

Beehive Property

STP	Horizon	Depths	Description	Artifacts
43	A1/Ap	0-26 cm	10YR 4/4 silt loam	Lot 39
	A2/E	26-45 cm	10YR 4/8 sandy loam	Lot 40
	C	45-90 cm	10YR 6/4 fine-medium sand with dense pea gravel	no
	IIAb	90-100 cm	10YR 5/3 fine sandy loam with 10YR 4/6 mottling; gleyed	no
	IIC/B	100-109 cm	10YR 4/6 fine sandy loam	no
	IIC/B	(auger core) 109-130 cm	10YR 4/6 fine to medium sandy loam, clay increasing with depth dense gravel and pebbles at 130 cm	no
44	A1/Ap	0-30 cm	10YR 4/4 silt loam	no
	C1	30-45 cm	predominantly 10YR 5/8 loamy sand with 10YR 6/4 sand lenses	no
	C2	45-80 cm	predominantly 10YR 5/8 loamy sand with 10YR 6/4 fine sand lenses and dense pea gravel	no
	IIAb	80-95 cm	10YR 5/3 fine sandy loam with 10YR 4/6 mottling gleyed	no
	IIC/B	95-110	10YR 4/6 medium-fine sandy loam	no
45	A1	0-15 cm	10YR 4/4 silt loam	no
	IC	15-22 cm	10YR 4/6 fine sandy loam	no
	Apb	22-46 cm	10YR 4/4 fine sandy loam	Lot 41
	IIC	46-55 cm	10YR 6/2 sandy loam with iron and manganese staining	no
	IIIAb	55-66	10YR 5/3 fine sandy loam with 10YR 4/6 mottling gleyed	no
	IIIC/B	66-100 cm	10YR 4/6 medium-fine sandy loam	Lot 42
	IIIC/B	(auger core) 100-130 cm	10YR 4/6 medium-fine sand loam, gravel and pebbles increasing with depth;(Gravel Bar at 1.3)	

Beehive Property

STP	Horizon	Depths	Description	Artifacts
46	A1/Ap	0-30 cm	10YR 4/4 fine sand loam	Lot 43
	IC	30-90 cm	10YR 4/6 medium-fine sandy loam with 10YR 5/3 mottling	no
	IIAb	90-97 cm	10YR 3/2 fine sandy loam; gleyed, iron and manganese staining	no
	IIC/B	97-115 cm	10YR 4/6 fine-medium sandy loam	no
47	A1/Ap	0-30 cm	10YR 4/4 fine sandy loam	Lot 44
	IC	30-50 cm	10YR 4/6 medium-fine sandy loam with 10YR 5/3 mottling	
	IIAb	50-80 cm	10YR 3/2 fine sandy loam; gleyed, iron and manganese staining	Lot 45
	IIC/B	80-112 cm	10YR 4/6 fine-medium sandy loam	no
48	Ap	0-27 cm	10YR 4/4 fine sand loam	no
	IC	27-55 cm	10Yr 4/6 medium-fine sandy loam	no
	IIC	55-77 cm	10YR 4/6 medium-fine sandy loam	Lot 46
	IIIAb	77-85 cm	10YR 3/2 fine sandy loam; gleyed, iron and manganese staining	Lot 47
	IIIA/C	85-110 cm	10YR 4/4 sandy loam with 10YR 5/8 mottling	no
49	IC	0-15 cm	10YR 4/4 clay loam	no
	Apb	15-35 cm	10YR 4/4 fine sandy loam	Lot 48
	IIC	35-57 cm	heavily varved 10YR 4/6 medium-fine loamy sand with 10YR 5/8 mottling	no
	IIIAb	57-78 cm	10YR 3/2 sandy loam; gleyed, iron and manganese staining	Lot 49
	IIIC	78-100 cm	10YR 4/4 course loamy sand with 10YR 5/8 mottling	Lots 50, 51
	IVC	100-118 cm	7.5YR 5/8 loamy sand with numerous pebbles and gravel	Lots 52, 53
	VC	118-135 cm	10YR 5/8 loamy sand with dense pebbles and gravel Gravel Bar at 135 cm	Lots 54, 55

Beehive Property

STP	Horizon	Depths	Description	Artifacts
50	A1	0-10 cm	10YR 4/4 silt loam	(H)
	IC	10-18 cm	2.5YR 5/4 clay	(H)
	IIC	18-28 cm	10YR 3/4 fine sandy loam	(H)
	IIIC	28-50 cm	10YR 4/6 loamy sand	no
	IVC	50-90 cm	10YR 6/4 silt loam with iron and manganese staining	no
	VC	90-100 cm	10YR 5/8 loamy sand	no
	VIAb	100-120 cm	10YR 5/2 sandy loam	no
	VIC/B	120-130 cm	10YR 4/6 sandy loam	no
51	Ap	0-30 cm	10YR 4/4 silt loam	Lot 56
	C	30-95 cm	predominantly 10YR 5/4 silt loam; gleyed, iron and manganese staining	no
	C/B	95-115 cm	10YR 4/6 silt loam	no
52	A1/Ap	0-25 cm	10YR 4/4 fine sandy loam	Lot 57
	A2/E	25-35 cm	10YR 5/6 sandy loam	Lot 58
	B1	35-48 cm	10YR 5/8 sandy clay loam	no
	B/C	48-77	10YR 5/8 fine loamy sand with 10YR 6/3 mottling (very compact)	no
53	A1/Ap	0-33 cm	10YR 4/4 fine sandy loam	Lot 59
	A2/E	33-55 cm	10YR 5/6 sandy loam	Lot 60,61
	C/B	55-70 cm	10YR 5/8 loamy sand	
	B/C	70+	10YR 5/8 sandy loam with 10YR 6/3 mottling	
54	A1/Ap	0-25 cm	10YR 4/4 fine sandy loam	Lot 62
	C/B	25-40	10YR 5/8 loamy sand with dense pebbles, gravel, cobbles	Lot 63
55	A1	0-5 cm	10YR 4/4 fine sandy loam	no
	Ap	5-15 cm	10YR 6/4 fine sandy loam	Lot 64
	B1	15-30	10YR 6/8 heavy sandy loam	no
56	A1	0-5 cm	10YR 4/4 fine sandy loam	no
	Ap	5-25 cm	10YR 6/4 fine sandy loam	no
	B1	25-40 cm	10YR 6/8 heavy sandy loam	no
57	A1/Ap	0-25 cm	10YR 6/4 fine sandy loam	Lot 65
	B1	25-34 cm	10YR 6/8 heavy sandy loam	no
58	AO/A1	0-15 cm	10YR 3/3 sandy loam	no
	B1	15-30 cm	10YR 5/6 sandy loam	no

Beehive Property

STP	Horizon	Depths	Description	Artifact
59	A1	0-5 cm	10YR 3/3 sandy loam	no
	A2/E	5-20 cm	10YR 6/4 sandy loam	no

Artifact Inventory Site 18HO206

Lot 1 STP# 2 Level 3, IIAB 80-90 cm 7/29/92, AW	1 Quartz decortication flake 1 Quartz fire cracked rock
STP# 3 Level 2, Apb 8-39 cm 7/29/92, JM	3 Pieces of coal (discarded)
Lot 2 STP# 4 Level 3, IC 30-58 cm 7/28/92, KU	1 White ball clay tobacco pipe stem fragment, molded decoration (at 38 cm)
Lot 3 STP# 4 Level 4, IIAb 58-70 cm 7/29/92, KU	1 Quartz decortication flake (at 70 cm)
Lot 4 STP# 5 Level 1, A1/Ap 0-25 cm 7/28/92, JM	2 Quartz decortication flakes 1 Piece brown bottle glass, modern (discarded)
Lot 5 Stp# 5 Level 2, Apb 25-35 cm 7/28/92, JM	1 Quartz primary flake
Lot 6 STP# 6 Level 2, Ap 10-30 cm 7/28/92, KU	2 Quartz decortication flakes 1 Quartz primary flake 1 Piece of coal (discarded)
Lot 7 STP# 7 Level 1, A1/Ap 0-25 cm 7/29/92, SG	1 Quartz decortication flake 10 Pieces of coal (discarded) 1 Colorless flat window glass fragment (discarded)
Lot 8 STP# 7 Level 4, C/B 65-90 cm 7/29/92, SG	3 Quartz decortication flakes 1 Quartz secondary flake (at 65 cm)

Lot 9 STP# 8 Level 1, A1/Ap 0-30 cm 7/29/92, KU	3 Quartz deortication flakes 1 Quartz secondary flake 3 Dark brown bottle glass fragments (discarded) 1 Ferrous metal fragment (discarded) 1 Piece of coal (discarded)
Lot 10 STP# 9 Level 1, A1/Ap 0-25 cm 7/29/92, SG	2 Quartz decortication flakes 8 Pieces of coal (discarded)
STP# 10 Level 1, A1/Ap 0-23 cm 7/29/92, SG	5 Pieces of coal (discarded)
Lot 11 STP# 11 Level 1, A1/Ap 0-32 cm 7/29/92, KU	1 Quartz decortication flake 1 Course red earthenware spall (discarded)
Lot 12 STP# 11 Level 2, A2/E, B1 32-80 cm 7/29/92, KU	2 Rhyolite secondary flakes
Lot 13 STP# 12 Level 1, A1/Ap 0-25 cm 7/29/92 SG	2 Quartz primary flakes 1 Quartz core 1 Piece of coal (discarded)
STP# 15 Level 1, Ap 0-29 cm 7/29/92, JM	2 Pieces of coal (discarded)
STP# 16 Level 2, IC 25-59 cm 7/30/92, JM/SG	1 Colorless glass frament (discarded) 1 Green glass frament (discarded) 8 Pieces of coal (discarded)
Lot 14 STP# 16 Level 3, IIAb 59-73cm 7/30/92, JM/SG	1 Quartz decortication flake

Lot 15 STP# 17 Level 1, A1/Ap 0-35 cm 7/30/92, GH/RM	3 Quartz decortication flakes 1 Whiteware body sherd (discarded)
Lot 16 STP# 18 Level 1, A1/Ap 0-25 cm 7/30/92, KU/DJ	1 Quartz decortication flake 1 Quartz secondary flake 1 Colorless window glass fragment (discarded) 1 Piece of plastic (discarded)
Lot 17 STP# 19 Level 1, A1/Ap 0-17 cm 7/30/92, JM/SG	2 Quartz decortication flakes 1 Quartz unclassifiable flake 3 Pieces of coal (discarded) 1 Orange brick fragment (discarded)
STP# 20 Level 1, A1/Ap 0-20 cm 7/30/92, KU/DJ	2 Colorless window glass fragments (discarded)
STP# 22 Level 1, A1/Ap 0-25 cm 7/29/92, AW	2 Orange brick fragments (discarded) 1 Piece of coal (discarded)
Lot 18 STP# 22 Level 2, IIAb 60-80cm 7/30/92, AW	2 Quartz decortication flakes (at 75-80 cm)
Lot 19 STP# 23 Level 1, A1/Ap 0-25 cm 7/30/92, JM/SG	1 Oxidized ferrous nail (discarded) 1 Piece of coal (discarded) 1 Quartz deortication flake
Lot 20 STP# 23 Level 3, IIAb 60-70 cm 7/30/92, JM/SG	2 Quartz decortication flakes 1 Quartz primary flake 1 Quartz secondary flake
Lot 21 STP# 25 Level 1, A1/Ap 0-30 cm 7/30/92, GH/RM	2 Quartz secondary flakes 1 colorless window glass fragment (discarded) 1 Whiteware body sherd (discarded) 1 Whiteware rim sherd (discarded)

Lot 22 STP# 26 Level 1, A1/Ap 0-38 cm 7/30/92, SG/DJ	1 Quartz secondary flake 1 Quartz tertiary flake 5 Pieces of coal (discarded)
Lot 23 STP# 27 Level 1, A1/Ap 0-35 cm 7/30/92 GH/RM	1 Quartz secondary flake
STP# 29 Level 1, A1/Ap 0-25cm 8/3/92, DJ	1 Piece of coal (discarded)
STP# 30 Level 1, A1/Ap 0-21 cm 7/31/92, AW	3 Pieces of plastic (discarded) 1 Piece of coal (discarded)
Lot 24 STP# 31 Level 1, A1/Ap 0-25 cm 8/3/92, JM/SG	1 Quartz decortication flake 5 Pieces of coal (discarded)
Lot 25 STP# 32 Level 1, A1/Ap 0-30 cm 7/31/92, SG	1 Quartzite secondary flake 4 Quartz secondary flakes 4 Quartz unclassiable flakes 1 Piece of coal (discarded)
Lot 26 STP# 33 Level 1, A1/Ap 0-25 cm 8/3/92, JM/SG	1 Quartz core 1 Quartz core rejuvination flake 7 Quartz decortication flakes 1 Quartz secondary flake 2 Quartz unclassifiable flakes 1 Quartz block shatter fragment 1 Rhyolite secondary flake
Lot 27 STP# 33 Level 2, A2/E 25-35 cm 8/3/92, JM/SG	1 Quartz unclassifiable flake

Lot 28 STP# 34 Level 1 Ap, IIAp, III AP 0-35 cm 7/31/92, JM/SG	63 Quartz decortication flakes 12 Quartz primary flakes 14 Quartz secondary flakes 1 Quartz tertiary flake 9 Quartz unclassifiable flakes 6 Quartz shatter fragments 1 Quartz core fragment 1 Quartz biface fragment (midsection-preform) 2 Quartzite secondary flakes 1 Rhyolite unclassifiable flake 4 Orange brick fragments (discarded) 1 pale-green tinted window glass fragment (discarded) 7 Pieces of coal (discarded)
Lot 29 STP# 34 Level 2, IIIAp, A2/E 7/31/92, SG/JM	3 Quartz deortication flakes 3 Quartz primary flakes 3 Quartz secondary flakes 4 Quartz unclassifiable flakes 1 Piece of coal (discarded)
Lot 30 STP# 34 Level 3, B1, B2 50-60 cm 7/31/92, SG/JM	3 Quartz decortication flakes 1 Quartz primary flake 1 Quartz secondary flake 1 Quartz shatter fragment
Lot 31 STP# 35 Level 1, A1/Ap 0-28 cm 8/3/92, JM/SG	1 Quartz decortication flake 1 Quartz secondary flake 2 Quartz unclassifiable flakes 1 Piece of coal (discarded)
Lot 32 STP# 35 Level 2, A2/E 28-38 cm 8/3/92, JM/SG	1 Quartz decortication flake
Lot 33 STP# 36 Level 1, A1/Ap 0-30 cm 7/31/92, DJ	1 Quartz decortication flake 1 Quartz unclassifiable flake 1 Piece of green plastic (discarded)
Lot 34 STP# 36 Level 2, B1 30-60 cm 7/31/92, DJ	1 Quartz decortication flake (at 40 cm)

Lot 35 STP# 37 Level 1, A1/Ap 0-30 cm 8/3/92, DJ	1 Quartz secondary flake
Lot 36 STP# 39 Level 1, A1/Ap 0-27 cm 8/3/92, RM/GH	1 Quartz decortication flake 1 Pieces of coal (discarded)
Lot 37 STP# 39 Level 6, IVC/B 83-93cm 8/3/92, RM/GH	1 Quartz decortication flake 2 Quartz primary flakes 1 Quartz unclassifiable flake
Lot 38 STP# 42 Level 2, Apb 10-32 cm 7/31/92, GH/RM	1 Quartz decortication flake
Lot 39 STP# 43 Level 1, A1/Ap 0-28 cm 7/31/92, DJ	1 Quartzite primary flake
Lot 40 STP# 43 Level 2, A2/E 28-42 cm 7/31/92, DJ	1 Quartzite unclassifiable flake
Lot 41 STP# 45 Level 3, IIApb 21-48 cm 7/31/92, DJ	3 Quartz decortication flakes
Lot 42 STP# 45 Level 7, IIIC/B 77-87 cm 7/31/92, DJ	2 Quartz decoritcation flakes
Lot 43 STP# 46 Level 1, Ap 0-30 cm 7/31/92, JM/SG	1 Quartz decortication flake

Lot 44 STP# 47 Level 1, Ap 0-28 cm 7/31/92, SG/JM	1 Quartz core 1 Whiteware body sherd (discarded)
Lot 45 STP# 47 Level 3, IIAb 52-82 cm 7/31/92, JM/SG	1 Quartz core 8 Quartz decortication flakes 1 Quartz secondary flake
Lot 46 STP# 48 Level 3, IIC 42-69 cm 7/31/92, AW	1 Quartz primary flake
Lot 47 STP# 48 Level 4, IIC, IIIAb 69-88 cm 7/31/92, AW	1 Quartz decortication flake 1 Quartzite fire cracked rock
Lot 48 STP# 49 Level 2, Apb 15-33 cm 7/31/92, AW	1 Quartz primary flake 1 Piece slag (discarded)
Lot 49 STP# 49 Level 4, IIIAb 55-83 cm 8/3/92, AW	16 Quartz decortication flakes 2 Quartzite fire cracked rocks
Lot 50 STP# 49 Level 5, IIIC 83-90 cm 8/3/92, AW	11 Quartz decortication flakes 1 Quartzite hammerstone fragment
Lot 51 STP# 49 Level 6, IIIC 90-100 cm 8/3/92, AW	4 Quartz decortication flakes 1 Quartz primary flake
Lot 52 STP# 49 Level 7, IVC 100-110 cm 8/3/92, AW	9 Quartz decortication flakes 1 Quartz primary flake 1 Quartz secondary flake 2 Quartz unclassifiable flakes

Lot 53 STP# 49 Level 8, IVC 110-120 cm 8/3/92, AW	1 Quartz core 18 Quartz decortication flakes 4 Quartz primary flakes 5 unclassifiable flakes
Lot 54 STP# 49 Level 9, VC 120-130 cm 8/3/92 AW	1 Quartz core (bipolar) 7 Quartz decortication flakes 1 Quartz unclassifiable flake
Lot 55 STP# 49 Level 10, VC 130-135 cm 8/3/92, AW	1 Quartz core (bipolar) 28 Quartz decortication flakes 1 Quartzite hammerstone fragment 1 Quartzite fire-cracked rock 1 Quartz chunk 2 Quartz shatter fragments 2 Quartz primary flakes 2 Quartz secondary flakes 5 Quartz unclassifiable flakes
STP 50 Level 1, A1, IC, IIC 0-25 cm 7/31/92, KU	1 Piece of white plastic (discarded) 1 Piece of transparent cellophane (discarded)
Lot 56 fragment STP# 5 Level 1, Ap 0-30 cm 7/31/92, KU	1 White ball clay tobacco pipe bowl molded (discarded) 2 Quartz decortication flakes 1 Quartz unclassifiable flake
Lot 57 STP# 52 Level 1, A1/Ap 0-23 cm 8/3/92, AW	1 Quartz decotication flake 2 Quartz unclassifiable flakes
Lot 58 STP# 52 Level 2, A2/E 23-33 cm 8/3/92, AW	1 Quartz primary flake 2 Quartz secondary flakes
Lot 59 STP# 53 Level 1, A1/Ap 0-30 cm 8/3/92, KU	1 Quartz Late Archaic straight stemmed projectile point fragment (Savannah River) 1 Quartz core 6 Quartz decortication flakes 5 Quartz primary flakes 3 Quartz unclassifiable flakes 1 Quartzite hammerstone

Lot 60 STP# 53 Level 2, A2/E 30-40 cm 8/3/92 KU	1 Quartz decortication flake
Lot 61 STP# 53 Level 3, A2/E 40-50 cm 8/4/92, AW	1 Quartz secondary flake
Lot 62 STP# 54 Level 1, A1/Ap 0-25 cm 8/3/92, JM/SG	24 Quartz decortication flakes 9 Quartz primary lakes 8 Quartz secondary flakes 12 Quartz unclassifiable flakes 1 Rhyolite secondary flake 2 Quartzite decortication flakes 2 Orange brick fragments (discarded) 7 Pieces of coal (discarded) 1 Piece colorless window glass
Lot 63 STP# 54 Level 2, C/B 25-35 cm 8/3/92, JM/SG	2 Quartz decortication flakes 1 Quartz secondary flakes
Lot 64 STP# 55 Level 2, Ap 5-15 cm 8/4/92, GH/RM	10 Quartz decortication flakes
Lot 65 STP# 57 Level 1, Ap 0-20 cm 8/4/92, KU	1 Quartz decortication flake

SHOVEL TEST FORM

18 HO 206

SHA ARCHEOLOGY

Project: 1569

Area designation: A

STP#: 1

STP diameter: 50 cm

Layer designation	Level & Depths	Artifacts
Layer 1	0=32	Sterile
	90.5 -90.5	Sterile

PROFILE



Scale:

Date: 28 July 92

Excavator: GEH KFII

SHOVEL TEST FORM

SHA ARCHEOLOGY

Project: 1569

Area designation: A

STP#: 2

STP diameter: 50 cm

Layer designation	Level & Depths	Artifacts
1 Ap	0-30	NONE
	30-80	NONE
	80-~~95~~ 90	FLAKE 88, COBBLE? 86
	~~95~~ 90-117	NONE

Artifacts in derived A 80-90cm BS

PROFILE



Scale:

Date: 29 Jul 92

Excavator: AMW

SHOVEL TEST FORM

SHA ARCHEOLOGY

Project: 1569 Area designation: A

STP#: 3 STP diameter: 50 cm

Layer designation	Level & Depths	Artifacts
1	1 0-8	0
2	2 8-39	3 Pieces of coal Discard
3	3 39-65	0
4	4 65-98	0

Code from Ap or Apb
- no buried A in this unit located slightly upslope

PROFILE

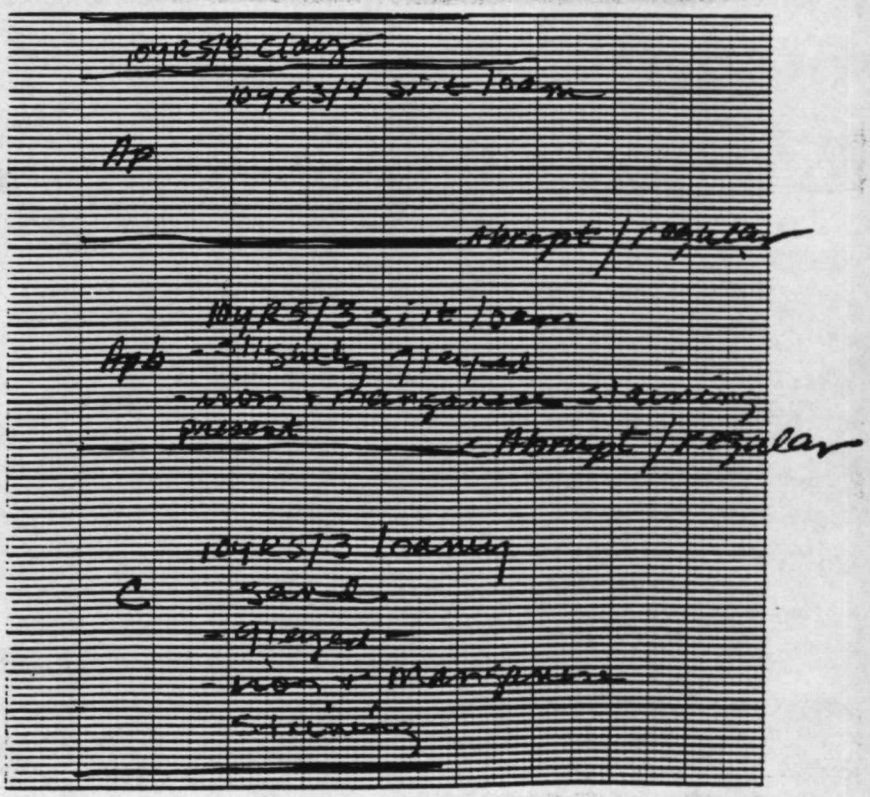

Scale:

Date: 7/29/92

Excavator: JDM

SHOVEL TEST FORM

SHA ARCHEOLOGY

Project: 1569 Area designation: A

STP#: 4 STP diameter: 50 cm

All meas. from S side of stp

Layer designation	Level & Depths	Artifacts
Layer 1	0-10cm	no artifacts
Layer 2	10-30cm	no artifacts
Layer 3	30-58cm	molded pipestem (38cm b.s. in center)
4	58-90	decortication flake (70cm)
	70-90	none

feature at transition of Ab and B,

PROFILE



Scale:

Date: 28 July 92

Excavator: GEH, KEU

SHOVEL TEST FORM

SHA ARCHEOLOGY

Project: 1569

Area designation: A

STP#: 5

STP diameter: 50 cm

Layer designation	Level & Depths	Artifacts
Ap	1 0-25cm	2 Flakes
A2	2 25-35cm	1 Flakes
	3 35-48cm	0
	4 48-61cm	0

PROFILE

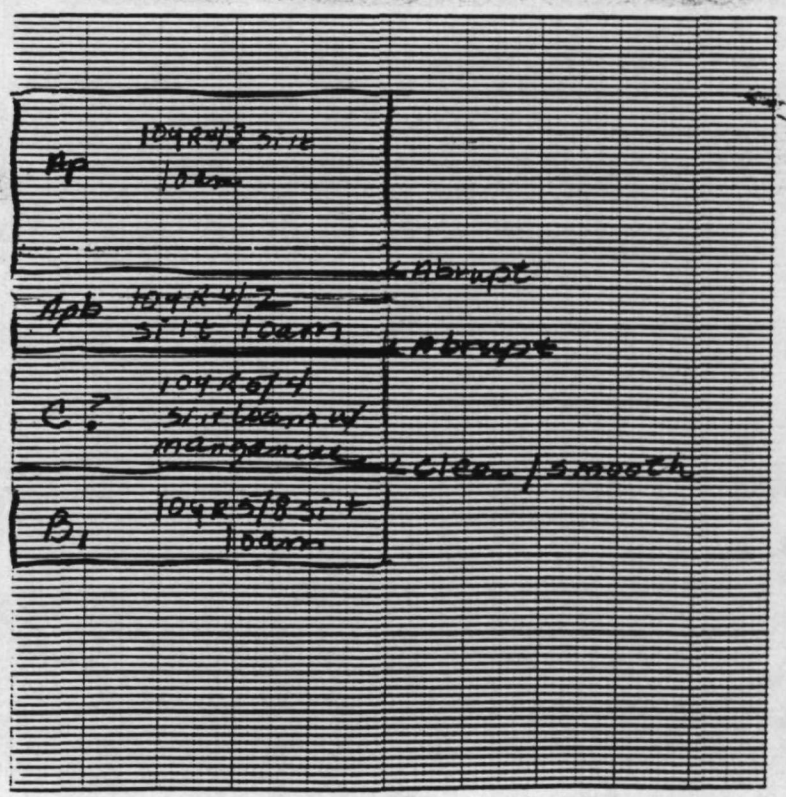

Scale: 1:1

Date: 7/28/92

Excavator: JDM

SHOVEL TEST FORM

SHA ARCHEOLOGY

Project: 1569 Area designation: A

STP#: 6 STP diameter: 50 cm

Layer designation	Level & Depths	Artifacts
layer 1	0-10 cm	no artifacts
layer 2	10-30cm	quartz flakes charcoal
layer 3	30-72cm	1 QUARTZ flake (from top of layer) placed in Ap level (lot 6)

PROFILE



Scale:

Date: 28 July 92

Excavator: GFH (FI)

SHOVEL TEST FORM

SHA ARCHEOLOGY

Project: 1569

Area designation: A

STP#: 7

STP diameter: 50 cm

Layer designation	Level & Depths	Artifacts
Ap	lev. 1 0-25	flake, historic
	lev. 2 25-45	sterile
	lev. 3 45-65	sterile
	lev 4 65-90	gravel present, - Q flakes, core frag at 65cm. (one) flake deeper but could have been drug down from upper zone during widening of hole
	90-	increase in clay

PROFILE

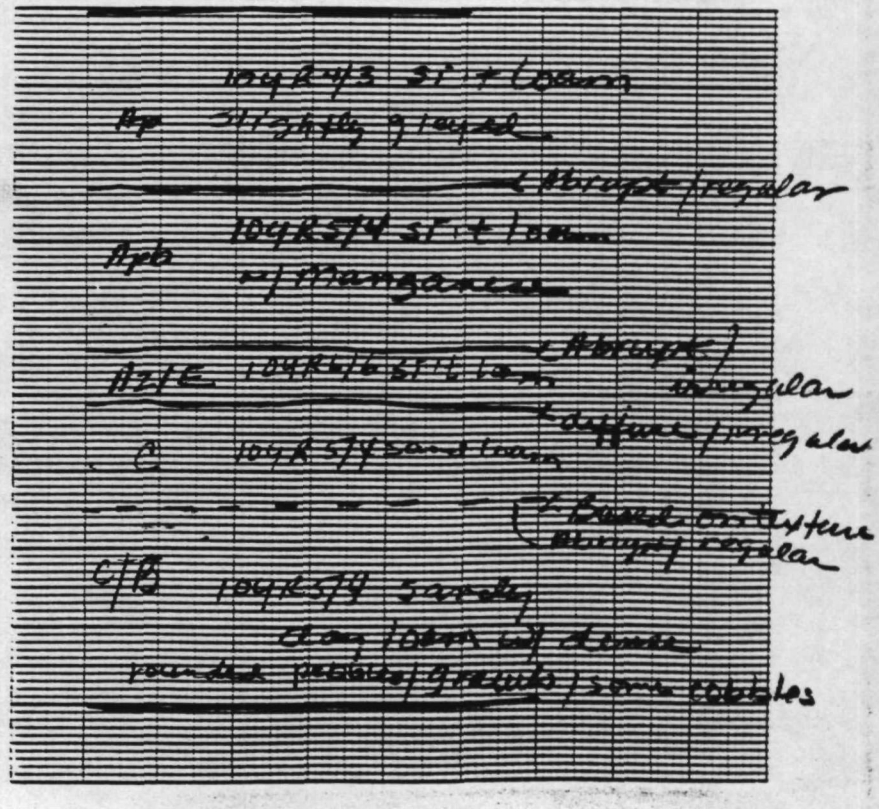

Scale:

artifacts at 65cm !!! - sitting on top of gravel/cobble layer

Date: 7-29-92

Excavator: SOG

SHOVEL TEST FORM

SHA ARCHEOLOGY

Project: 1569

Area designation: A

STP#: 8

STP diameter: 50 cm

Layer designation	Level & Depths	Artifacts
1	0-10CM	Brown glass, iron, QUARTZ flakes
2	10-30 CM (mottled)	lithics
3	30-60 (uniform orange-y)	flake (QTZ.) large one near interface w/layer above
4	60-70cm	~~flake~~. (near interface 3/4) ↳ non cultural

all material from AP

PROFILE

level 1 AP 0-30cm



Scale:

Date: 29 JULY 92

Excavator: KEV

SHOVEL TEST FORM

SHA ARCHEOLOGY

Project: 1567

Area designation: Area A

STP#: ~~15~~ 9

STP diameter: 50 cm

Layer designation	Level & Depths	Artifacts
Ap	0-25 (1)	flakes (2) coal
C	25-60 (2)	COAL
~~B/C~~ C/B	60-70 (3)	none
		none

PROFILE



Scale:

Date: 7-29-92

Excavator: SOG

SHOVEL TEST FORM

SHA ARCHEOLOGY

Project: 1569

Area designation: A

STP#: 1710

STP diameter: 50 cm

Layer designation	Level & Depths	Artifacts
Ap (1)	0-23 cm	historic
C (2)	23-50 cm	sterile

PROFILE



Scale:

Date: 7-29-92

Excavator: SOG

SHOVEL TEST FORM

SHA ARCHEOLOGY

Project: 1569

Area designation: A

STP#: 28 11

STP diameter: 50 cm

Layer designation	Level & Depths	Artifacts
	0-32	flake(?), brick frag
	32-50	2 rhyolite flakes, ~~+ poss. quartz flake~~
		pos. pipe bowl?
	50-80	none

PROFILE



Scale: Check profile

Date: 29 JULY 1992

Excavator: KEU

SHOVEL TEST FORM

SHA ARCHEOLOGY

Project: 1569

Area designation: A

STP#: 3012

STP diameter: 50 cm

Layer designation	Level & Depths	Artifacts
tp	(1) 0-25	Flakes
	(2) 25-65	nothing

PROFILE



Scale:

Date: 7-29-92

Excavator: SOG

SHOVEL TEST FORM

SHA ARCHEOLOGY

Project: 1569

Area designation: A

STP#: ~~32~~ 13

STP diameter: 50 cm

Layer designation	Level & Depths	Artifacts
AP	0-25	
C	25-45	no art.

PROFILE

BOUNDARY: abrupt/regular

Scale:

homogenous color & texture

all layers { numerous pebbles & gravels; occasional cobbles (rounded & broken)

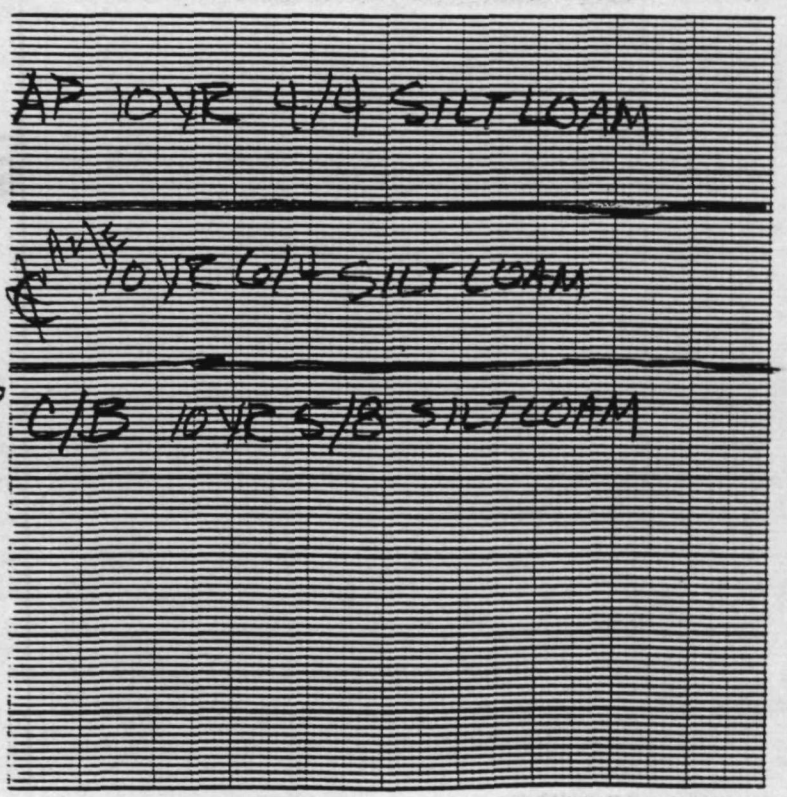

Date: 29 JULY 1992

Excavator: KEU

SHOVEL TEST FORM

SHA ARCHEOLOGY

Project: 1569

Area designation: A

STP#: 3414

STP diameter: 50 cm

Layer designation	Level & Depths	Artifacts
1	0 – 20	'Cabbage' plastic tags, brick frag (near interface with 2nd stratum
	20-45	Brick frags near (interface w/ 1st str.) " " in wall → plan view; mag N
		no art
	45-55	no artifacts

PROFILE



Scale:

Date: 30 JULY 1992

Excavator: KEU, DSJ

SHOVEL TEST FORM

SHA ARCHEOLOGY

Project: 1569

Area designation: A

STP#: 47 15

STP diameter: 50 cm

Layer designation	Level & Depths	Artifacts
1	1 0-29	~~1 piece of Westerwald ceramic, 2 pieces of coal, 2 cinder or asphalt~~
	2 29-69cm	- [illegible] gravel until th[illegible]
	3 69-80cm	
	4 80-95cm	

PROFILE

In layer 2 little if any gravel until the last 10cm of level 2

Level 3 - wet clay

Scale:

Level 4 Sandy Clay + Gravel

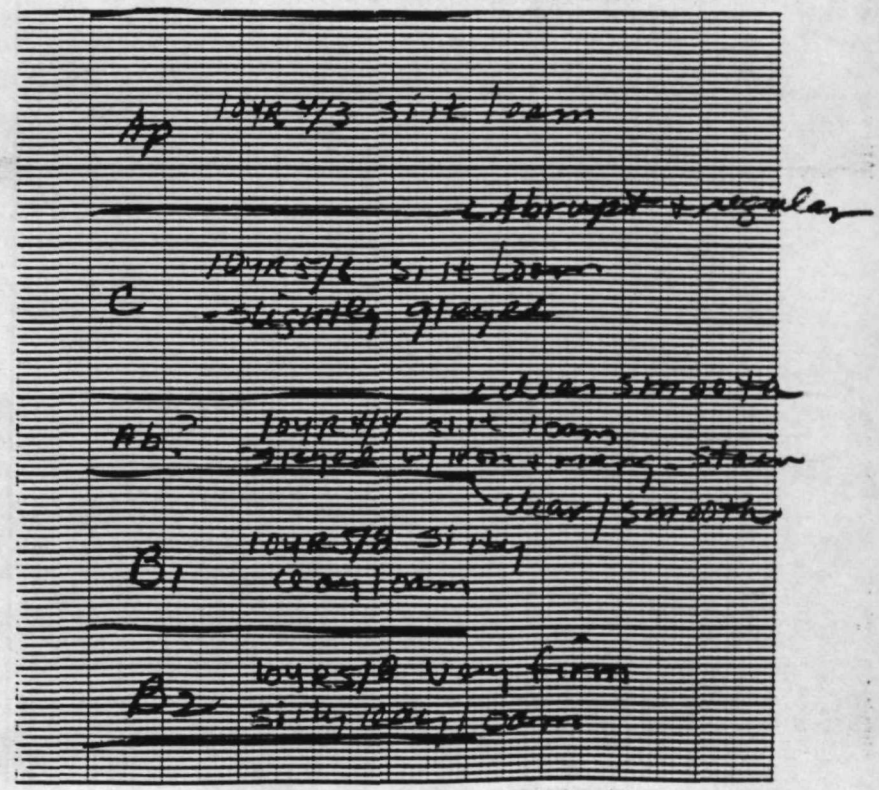

Date: 7/29/92

Excavator: TAM + SMK

SHOVEL TEST FORM

SHA ARCHEOLOGY

Project: 1569

Area designation: A

STP#: 4916

STP diameter: 50 cm

Layer designation	Level & Depths	Artifacts
	1 0-25	~~None~~ Coal
	2 25-59	Coal + Glass
	3 59-~~113~~	1 Flake (at 59 cm)
	4 ~~95~~-95 13	None

PROFILE

Scale:



Date: 7/30/92

Excavator: JDM + [illegible]

SHOVEL TEST FORM

SHA ARCHEOLOGY

Project: 1569 Area designation: A

STP#: ST 17 STP diameter: 50 cm

Layer designation	Level & Depths	Artifacts
Layer 1	0-35cm	lithics
Layer 2	35-52cm	Sterile
Layer 3	52-71	Sterile
Layer 4	71-~~90~~ 85	Sterile

PROFILE



Scale:

Date: 30 July 92

Excavator: GEH RBM

SHOVEL TEST FORM

SHA ARCHEOLOGY

Project: 1569

Area designation: A

STP#: ~~53~~ 18

STP diameter: 50 cm

Layer designation	Level & Depths	Artifacts
	0-25cm	qtz. poss. decort. flk., flat glass
	25-55	~~no artifacts~~ 1Q flake plastic
		No art.

PROFILE



Scale: smooth pebbles, small QUARTZ cobbles bog iron, concretions dense toward bottom

Date: 30 JULY 1992

Excavator: KEU DSJ

SHOVEL TEST FORM

SHA ARCHEOLOGY

Project: 1569

Area designation: A

STP#: 55 19

STP diameter: 50 cm

Layer designation	Level & Depths	Artifacts
	1 0-17	Coal, brick + 3 flakes
	2 17-45	None

PROFILE



Scale:

Date: 7/30/92

Excavator: JDM + SOG

SHOVEL TEST FORM

SHA ARCHEOLOGY

Project: [redacted]

Area designation: A

STP#: 5720

STP diameter: 50 cm

Layer designation	Level & Depths	Artifacts
	0-20cm	~~NO ARTIFACTS~~
	~~20-50cm~~	flat glass - at interface
	20-50	none

PROFILE



homogeneous layer

Scale:

Date: 30 JUL 92

Excavator: KEV DSJ

SHOVEL TEST FORM

SHA ARCHEOLOGY

Project: 1569 5/6 sl gley + mott

Area designation: A

STP#: #21

STP diameter: 50 cm

Layer designation	Level & Depths	Artifacts
	0-22	None
	22-59	None Numerous Charcoal Flakes in Streaks
	59-90	~~Metal Scrap~~ concretion discarded
	90-105	Roots, Rotted Humus
	105-117	None, No more Roots, wet!

Sterile

PROFILE

Scale:



Date: 29 Jul 92

Excavator: MMW

SHOVEL TEST FORM

SHA ARCHEOLOGY

Project: 1569

Area designation: A

STP#: ~~78~~ 22

STP diameter: 50 cm

Layer designation	Level & Depths	Artifacts
	0-25	Coal, Charcoal Flakes
	25-~~50~~60	NONE
25	~~50~~-80	FLAKE (QUARTZ) 75CM, Pebbles, De-Cort. Flake (Quartz) 8
50	60	
80	80-115	none

PROFILE



Scale:

Date: 1-30-92

Excavator: AW

SHOVEL TEST FORM

SHA ARCHEOLOGY

Project: 1569 Area designation: A

STP#: ~~80~~ 23 STP diameter: 50 cm

Layer designation	Level & Depths	Artifacts
	1 -0-35	- Iron Nail
	2 35-60	1 Flake + 1 Piece of Coal
	3 60-70	4 Flakes
	4 70-90	-Very Gravelly Soil

none

PROFILE

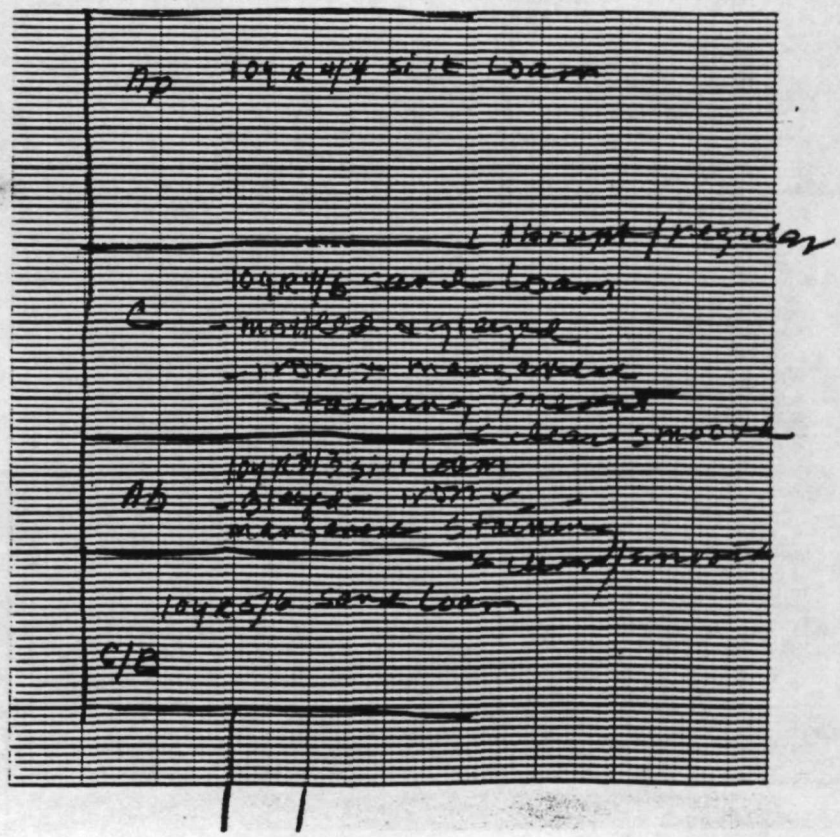

Scale: features in Ab

Date: 7/30/92

Excavator: JDM SOG

SHOVEL TEST FORM

SHA ARCHEOLOGY

Project: 1569

Area designation: A

STP#: ~~82~~ 24

STP diameter: 50 cm

Layer designation	Level & Depths	Artifacts
Ap	(1) 0-28cm	none
C	(2) 28-40	none
AB? or C	(3) 40-57	none
	(4) 57-100	NONE

PROFILE

Same as STP 80



Scale:

Date: 30Jul92

Excavator: DMW

SHOVEL TEST FORM

SHA ARCHEOLOGY

Project: 1569

Area designation: A

STP#: ~~84~~ 25

STP diameter: 50 cm

Layer designation	Level & Depths	Artifacts
Layer 1	0-30cm	quartz flakes, flat glass, coal
Layer 2	30-45cm	Sterile

PROFILE



Scale:

Date: 30 July 92

Excavator: GEH, RBM

SHOVEL TEST FORM

SHA ARCHEOLOGY

Project: 1569

Area designation: A

STP#: ~~26~~ 26

STP diameter: 50 cm

Layer designation	Level & Depths	Artifacts
1	0-30 cm	Coal, 2 Q flakes
2	30-60cm	(1) flake at 35 cm.
		none

PROFILE

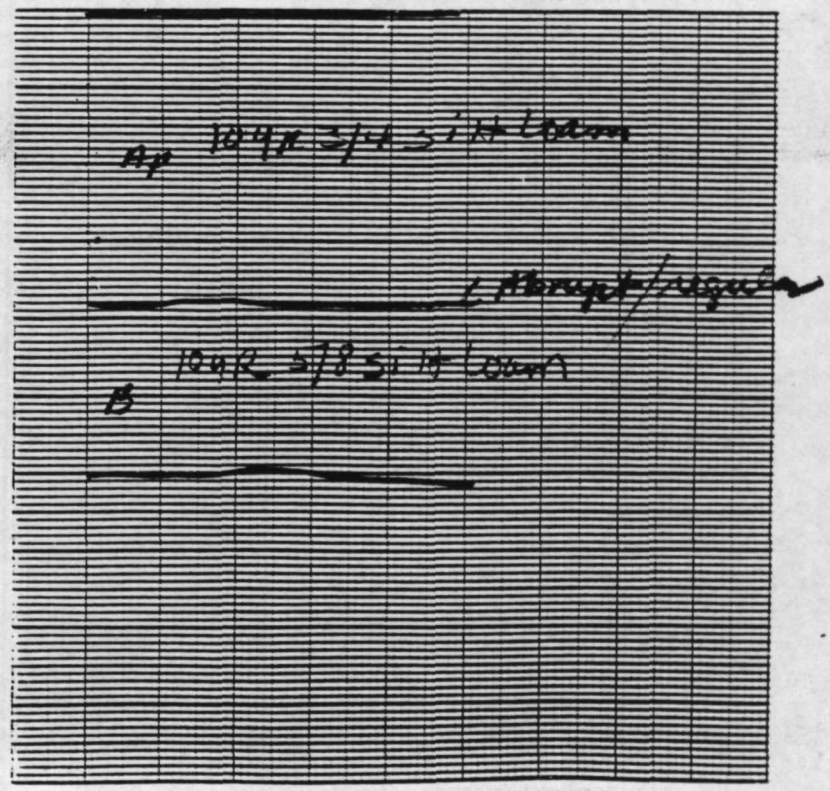

Scale:

Date: 07-30-92

Excavator: KU

SHOVEL TEST FORM

SHA ARCHEOLOGY

Project: 1569

Area designation: A

STP#: ~~88~~ 27

STP diameter: 50 cm

Layer designation	Level & Depths	Artifacts
Layer 1	0-35cm	Quartz flake
Layer 2	35-~~85~~ 75cm	Sterile

PROFILE



Scale:

Date: 30 July 92
31 July 92

Excavator: CEH, RBM

SHOVEL TEST FORM

SHA ARCHEOLOGY

Project: 1569 Area designation: A

STP#: 9028 STP diameter: 50 cm

Layer designation	Level & Depths	Artifacts
Ap	1 0-25	none
B1	2 25-40	none
B2	3 40-60	none

PROFILE

Scale:



Date: 7-30-92

Excavator: SOB DJ

SHOVEL TEST FORM

SHA ARCHEOLOGY

Project: 1596

Area designation: A

STP#: ~~97~~ 29

STP diameter: 50 cm

Layer designation	Level & Depths	Artifacts
1	0-27cm	Coal (25-27 cm)
2	27-64cm	None

PROFILE

Scale:

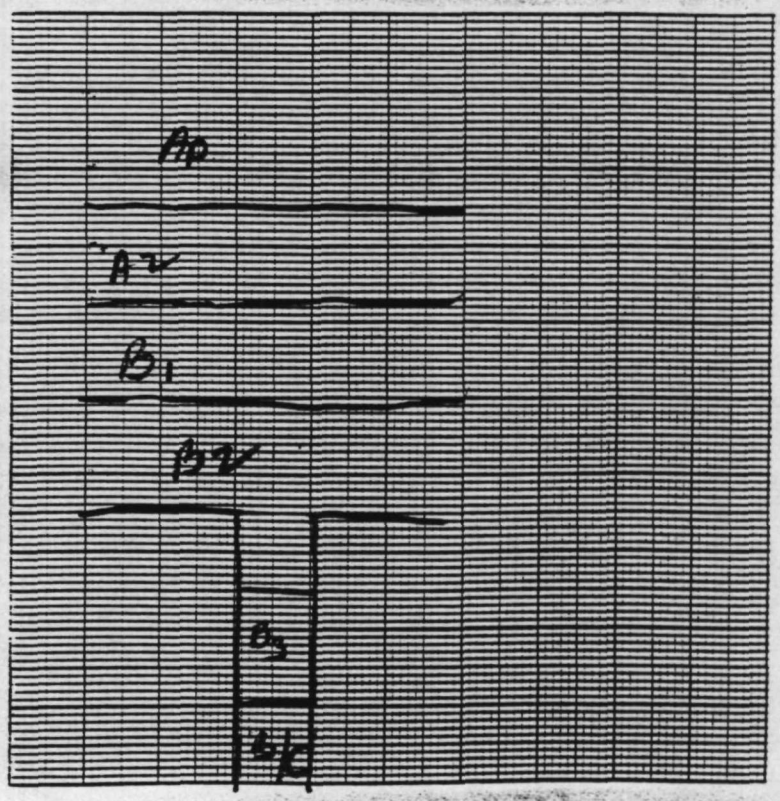

Date: 8/3/92

Excavator: DSJ

SHOVEL TEST FORM

SHA ARCHEOLOGY

Project: 1569

Area designation: A

STP#: 92 30

STP diameter: 50 cm

Layer designation	Level & Depths	Artifacts
	0-21	Plastic, Coal
	[illegible]	none
	21-50	none

PROFILE



Scale:

Date: 7-31-92

Excavator: 806 AW

SHOVEL TEST FORM

SHA ARCHEOLOGY

Project: 1569

Area designation: A

STP#: ~~93~~ 31

STP diameter: 30 cm

Layer designation	Level & Depths	Artifacts
	1 0-25	1 flake Coal
	2 25-60	None

PROFILE



Scale:

Date: 8/3/92

Excavator: 306 JDM

SHOVEL TEST FORM

SHA ARCHEOLOGY

Project: 1569

Area designation: A

STP#: ~~44~~ 32

STP diameter: 50 cm

Layer designation	Level & Depths	Artifacts
	1 0-30	flakes, coal
	2 30-60	none

PROFILE



Scale:

Date: 7/31/92

Excavator: KM + CDK

SHOVEL TEST FORM

SHA ARCHEOLOGY

Project: 1569

Area designation: A

STP#: ~~45~~ 33

STP diameter: 50 cm

Layer designation	Level & Depths	Artifacts
	0-25	Flake + worked cobles
	25-35	1 Flake
	35-45	~~[illegible]~~ none
	45-53	None

PROFILE

Scale:



Date: 8/3/92

Excavator: JDM + SOG

SHOVEL TEST FORM

SHA ARCHEOLOGY

Project: 1566 Area designation: A

STP#: 96 34 STP diameter: 50 cm

Layer designation	Level & Depths	Artifacts
Plow zone	1 0-35	Many Flakes, biface, broken cobles
C	2 35-50	Flakes,
	3 50-60	Flakes
	4 60-70	Nothing

PROFILE



Scale:

Date: 9/31/92

Excavator: JDM SOG

SHOVEL TEST FORM

SHA ARCHEOLOGY

Project: 1569

Area designation: A

STP#: ~~97~~ 35

STP diameter: 50 cm

Layer designation	Level & Depths	Artifacts
	1 0-28	4 Flakes + Coal
	2 28-38	1 Flake
	3 38-48	None
	4 48-58	None
	5 - 58-68	None

PROFILE

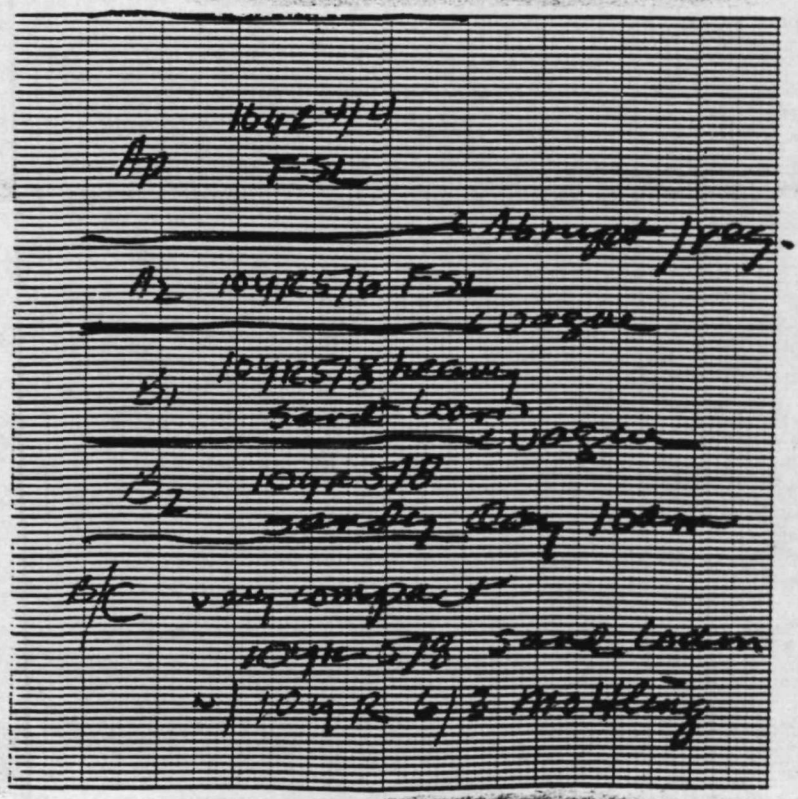

Scale:

Date: 8/3/92 - 8/4/92

Excavator: JDM + SOG

SHOVEL TEST FORM

SHA ARCHEOLOGY

Project: 1569

Area designation: A

STP#: 98 36

STP diameter: 50 cm

Layer designation	Level & Depths	Artifacts
1	0-30 cm	2ª flakes, green plastic thing (<5 cm)
2	30-60 cm	1 Q flake (40 cm)
3	60-80 cm	NONE

PROFILE



Scale:

Date: 7/31/92

Excavator: DSJ

SHOVEL TEST FORM

SHA ARCHEOLOGY

Project: 1569

Area designation: A

STP#: 9937

STP diameter: 50 cm

Layer designation	Level & Depths	Artifacts
1	0-30 cm	Q flake (55cm)
2	30-48 cm	NONE
a	48-58 cm	NONE
b	58-68 cm	NONE
c	68-78 cm	NONE

PROFILE



Scale:

Date: 8/3-8/4/92

Excavator: DJJ

9 rocks

SHOVEL TEST FORM

SHA ARCHEOLOGY

Project: 1569

Area designation: A

STP#: ~~100~~ 38

STP diameter: 50 cm

Layer designation	Level & Depths	Artifacts
1	0-25cm	NONE
2	25-48cm	NONE

PROFILE

Scale:



Date: 7/31/92

Excavator: JSK

SHOVEL TEST FORM

SHA ARCHEOLOGY

Project: 1569

Area designation: A

STP#: ~~101~~ 39

STP diameter: 50 cm

Layer designation	Level & Depths	Artifacts
Layer 1 (1) (coal like)	0-27cm	Coal
Layer 2 (2)	27-53cm	~~quartz & coal~~ none
Layer 3 (darker, denser, a bit brighter) Level 1	53-63cm	~~[illegible]~~ coal
Layer 3, Level 2	63-73cm	- None
Layer 4 Level 3	73-83cm	- None
Layer 5 Level 4	83-93cm	- quartz flakes
Layer 5, Level 5	93-103cm	- None

PROFILE

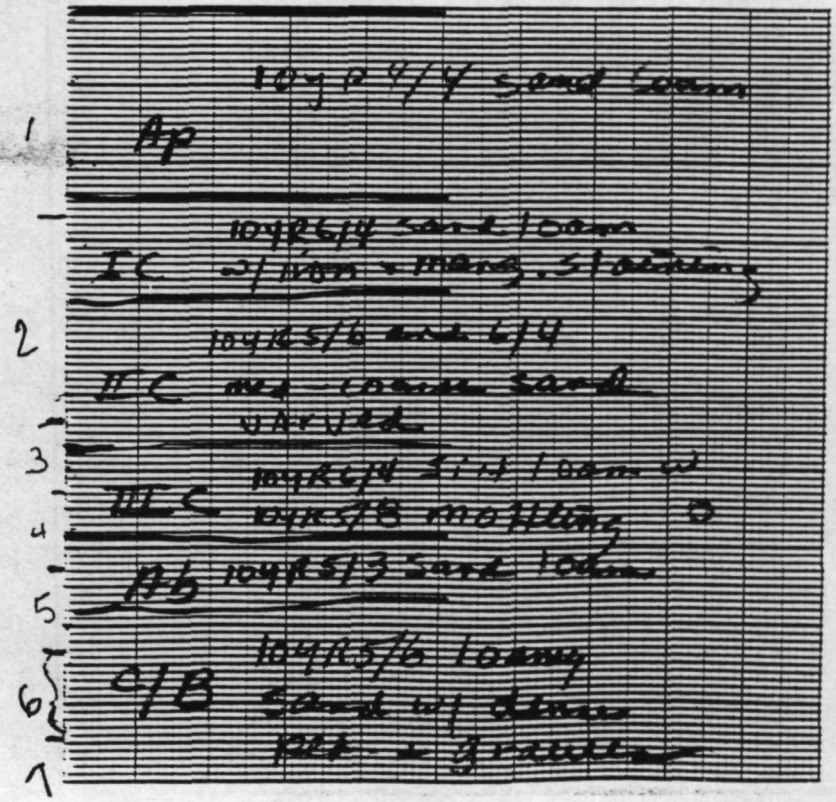

Scale:

Date: 8-3-92

Excavator: RM. GH

SHOVEL TEST FORM

SHA ARCHEOLOGY

Project: 1569

Area designation: A

STP#: ~~104~~ 40

STP diameter: 50 cm

Layer designation	Level & Depths	Artifacts
Layer 1	0-30	Sterile
Layer 2	30-45	Sterile
Layer 3	45-65	Sterile
Layer 4	65-75	Sterile
Layer 5	75-90	Sterile

PROFILE

Scale:



Date: 31 July 92

Excavator: GEH, RBM

SHOVEL TEST FORM

SHA ARCHEOLOGY

Project: 1569

Area designation: A

STP#: ~~100~~ 41

STP diameter: 50 cm

Layer designation	Level & Depths	Artifacts
Layer 1	0-22cm	Sterile
Layer 2	22-34cm	Sterile
Layer 3	34-40cm	Sterile
Layer 4	40-62	Sterile
Layer 5	62-70	Sterile
Layer 6	70-75	Sterile
Layer 7	75-90	Sterile

PROFILE

Scale:

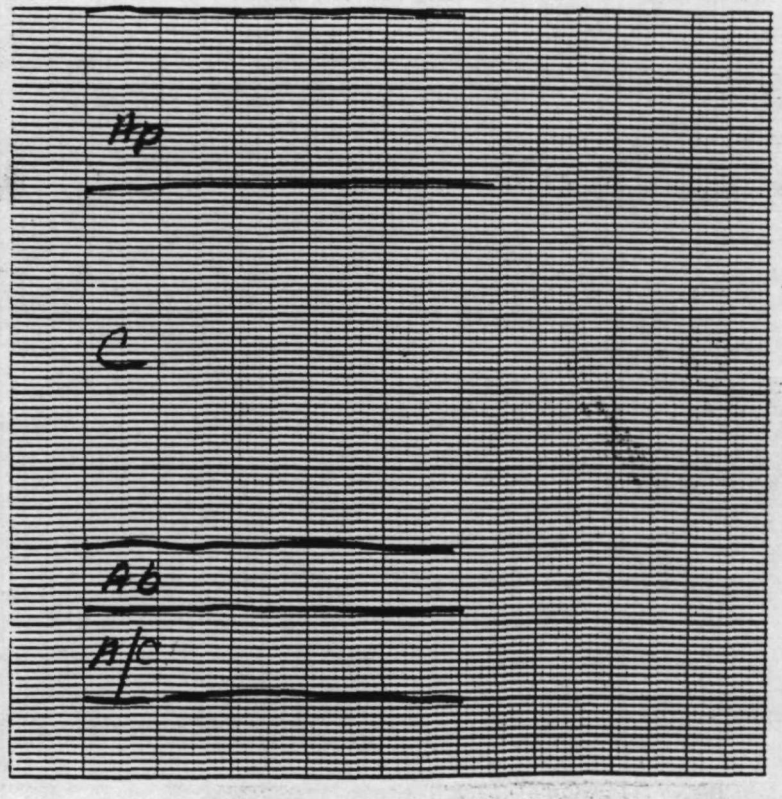

Date: 31 July 92

Excavator: GEHRBM

SHOVEL TEST FORM

SHA ARCHEOLOGY

Project: 1569

Area designation: A

STP#: ~~108~~ 42

STP diameter: 50 cm

Layer designation	Level & Depths	Artifacts
Layer 1	0-10cm	charcoal, coal
Layer 2	10-32cm	quartz flake
Layer 3	32-59cm	~~None~~ 3Q flakes
Layer 4	59-80cm	None (Level 1)
	80-90cm	None (Level 2)
Layer 5	90-101cm	None

PROFILE

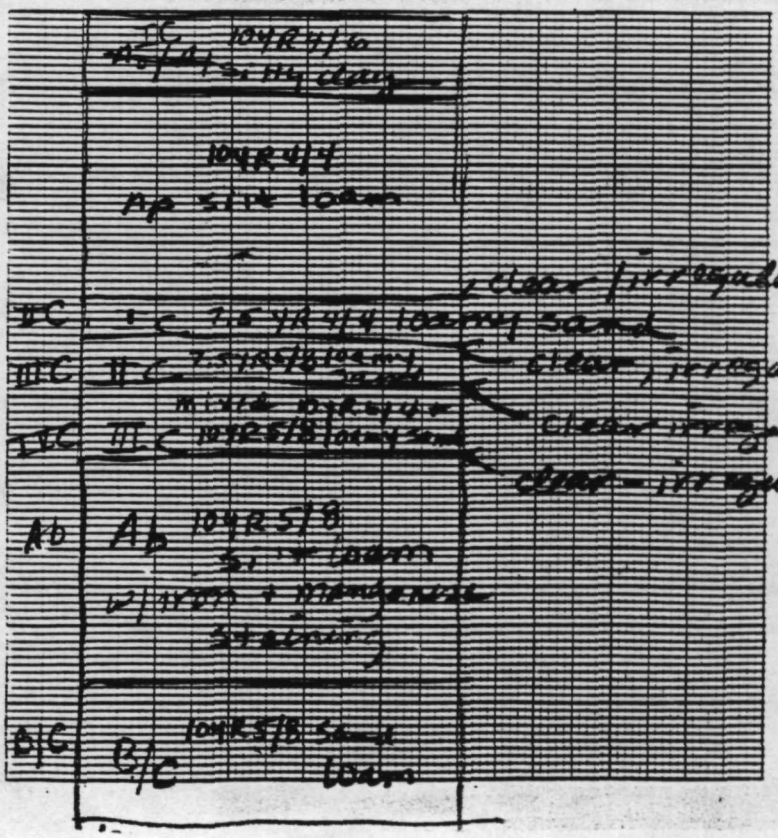

Scale: 1:10

Date: 31 July 92

Excavator: GEH, RBM

SHOVEL TEST FORM

SHA ARCHEOLOGY

Project: 1567 Area designation: A

STP#: ~~40~~ 43 STP diameter: 50 cm

Layer designation	Level & Depths	Artifacts
1	0-28cm	Flake (<10 cm)
2	28-42 cm	~~NONE~~ 2 Q flakes @ 35cm
3	42 ~~cm~~ 82cm	"
4	82-89 cm	NONE
5	89-109 cm	NONE
		109-130 tested w/ auger

PROFILE



Scale:

Date: 7/31/92

Excavator: TSS

SHOVEL TEST FORM

SHA ARCHEOLOGY

Project: 1529 Area designation: A

STP#: ~~112~~ 44 STP diameter: 50 cm

Layer designation	Level & Depths	Artifacts
1	0-~~33~~ cm	NONE
2	~~33~~-40	NONE
3	40-88	NONE
4	88-109	NONE

#110
60-90=C
90-100=AB
100-130 (more clay + gravel at 130

PROFILE

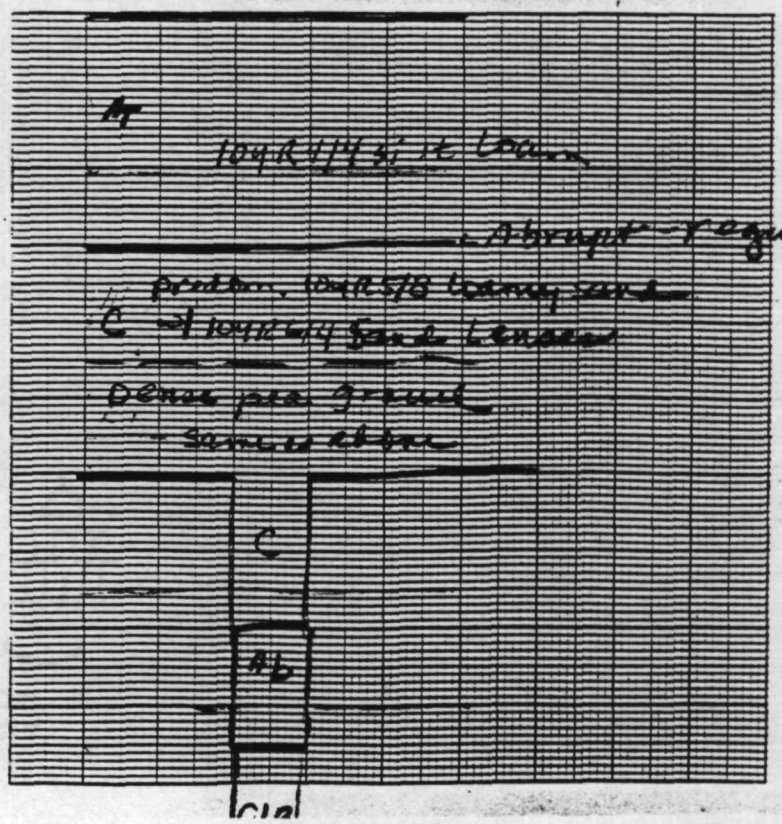

Scale:

Date: 7/31/92

Excavator: DSJ

SHOVEL TEST FORM

SHA ARCHEOLOGY

Project: 1569 Area designation: A

STP#: ~~#4~~ 45 STP diameter: 50 cm

Layer designation	Level & Depths	Artifacts
1	0-15 cm	NONE
2	15-21 cm	NONE
3	21-48cm	Q. flake (45cm). 2 Q flakes (48cm) 4/6 Si
4	48-57cm	NONE
5 a	57-67 cm	NONE
6 b	67-77 cm	NONE
7 c	77-87cm	2Q flakes (86 cm)
8 d	87-97	NONE
9 e	97-100cm	NONE

Augered to 130 + hit channel deposits (gravel bar)

PROFILE

Scale: 14 22 46

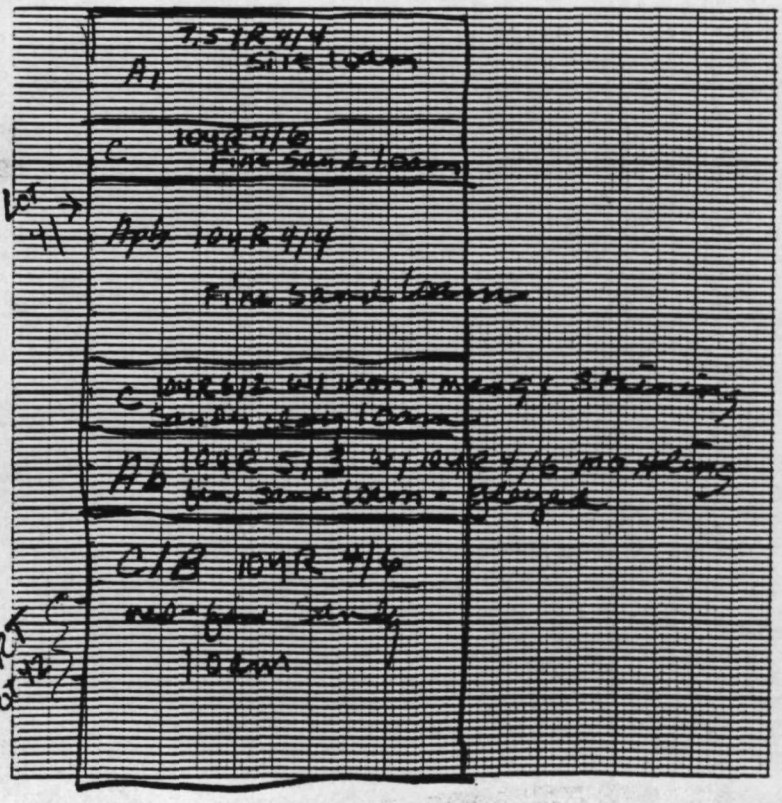

Date: 7/31 - 8/3/92

Excavator: DSJ

SHOVEL TEST FORM

SHA ARCHEOLOGY

Project: 1569

Area designation: A

STP#: ~~116~~ 46

STP diameter: 50 cm

Layer designation	Level & Depths	Artifacts
1	1 0-30cm	1 Flake
	2 30-50cm	None
	3 50-65cm	None
	4 65-90cm	None
	5 90-97	None
	6 97-115	None

needs another level

PROFILE



Scale:

Date: 7/31/90

Excavator: JDM + SGG

1B

SHOVEL TEST FORM

SHA ARCHEOLOGY

Project: 1569

Area designation: A

STP#: ~~118~~ 47

STP diameter: 50 cm

Layer designation	Level & Depths	Artifacts
	1 0-27	Ceramic, lithics
	2 27-52	None
	3 52-82	Flakes + reduced cobbles
	4 82-112	None

PROFILE

Scale:



Date: 7/31/92 + 8/3/92

Excavator: JDM SOG

SHOVEL TEST FORM

SHA ARCHEOLOGY

Project: 1569

Area designation: A

STP#: ~~121~~ 48

STP diameter: 50 cm

Layer designation	Level & Depths	Artifacts
	0-26	NONE
	26-42	Charcoal,
	42-69	Charcoal, Pebbles, FLAKE (Quartz) 68CM,
	69-88	FCR? 75cm, FLAKE? 75-80cm,
	88-110	NONE

PROFILE

Scale:

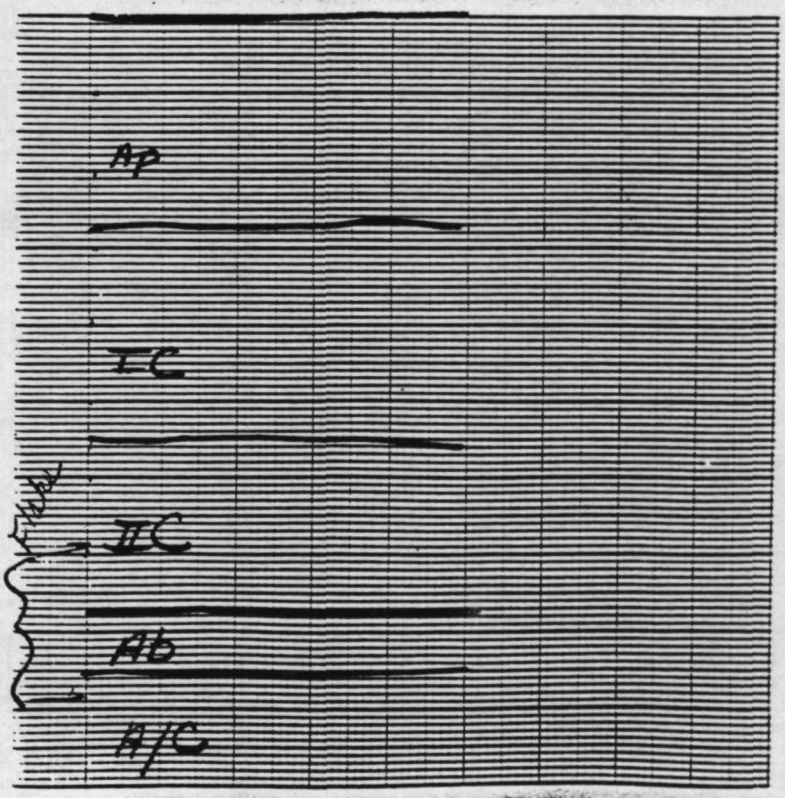

Date: 31 Jul 92

Excavator: AMW

Area A Beehive

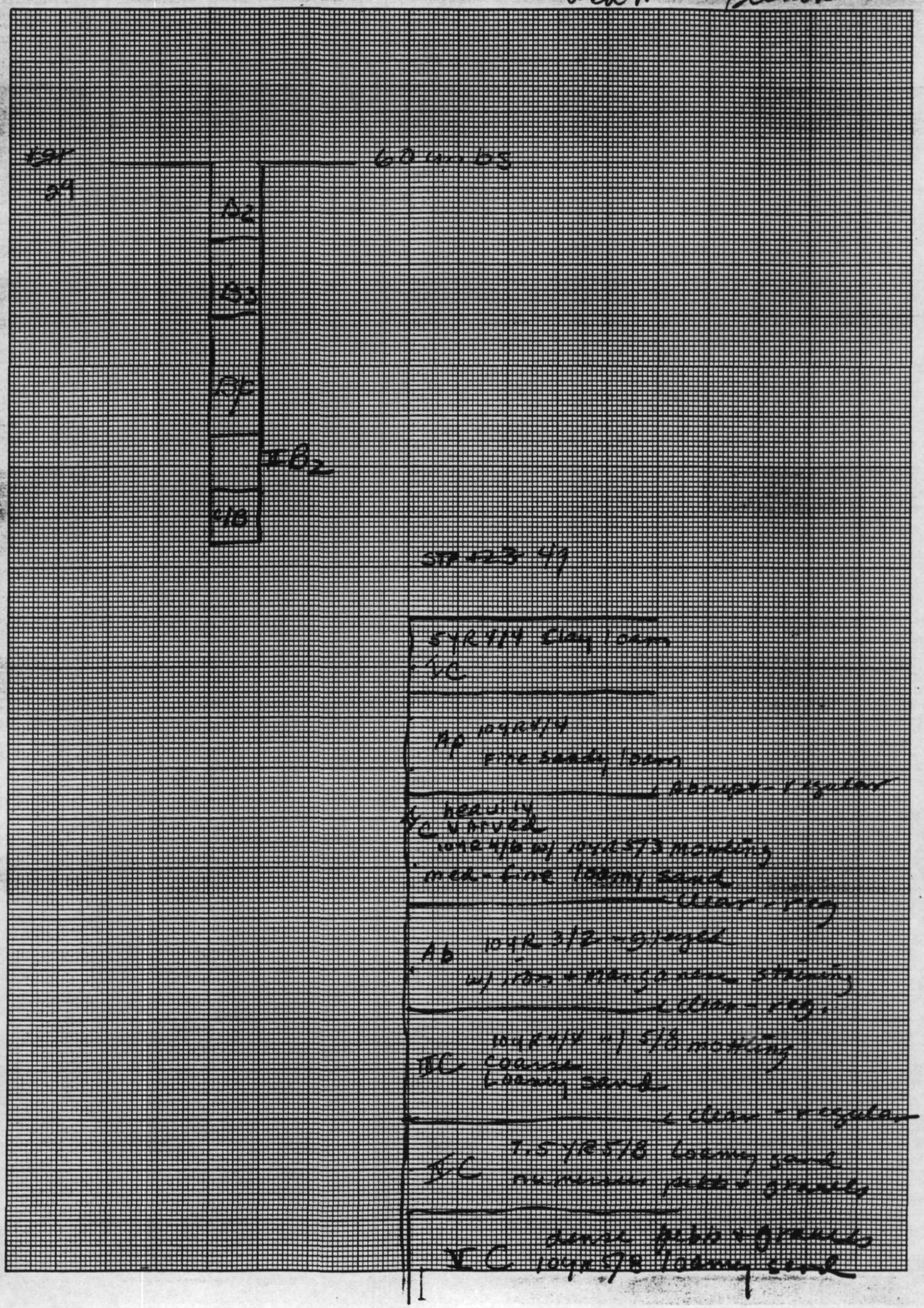

SHOVEL TEST FORM

SHA ARCHEOLOGY

Project: 1569

Area designation: A

STP#: ~~123~~ 49

STP diameter: 50 cm

Layer designation	Level & Depths	Artifacts
1	0-15	None, Clay
2	15-33	2 Flakes? 20-25cm, 1 Green Stone 30cm
3	33-55	none
4	55-83	Cobble, 20 Flakes. All through layer, Pebbles
5	83-90	Flakes Throughout, Charcoal Flecks, } Began 10cm Intervals
6	90-100	Flakes Throughout }
7	100-110	Flakes Throughout, FCR? } Pebbles + Gravel increases @ depth
8	110-120	Flakes Throughout, Cobble
9	120-130	Flakes Throughout, Cobbles
10	130-135	Flakes Throughout Cobbles

PROFILE

See graph paper



Scale:

Date: 31 Jul 92

Excavator: AMW

SHOVEL TEST FORM

SHA ARCHEOLOGY

prehistoric NO artifacts

Project: 1569

Area designation: A

STP#: ~~125~~ 50 a (125 on brush pile,)

STP diameter: 50 cm

Layer designation	Level & Depths	Artifacts
1	0-25cm	plastic market pack tag; cellophane
2	25-48cm	no artifacts
3	48-58cm	no artifacts
L2	58-68cm	~~ONE FLAKE~~ none
4	68-78cm	shark-tooth-shaped ?
	78-90 cm	~~titbits~~ none
5	90-100 cm	water-logged twigs — no artifacts
	100-110	" " " " "
	110-115	" " " " " ~~+charcoal~~
6	115-130	COBBLES, charcoal

PROFILE

topsoil; LENSE OF PINKISH CLAY IN STREAMSIDE HALF OF STP ONLY

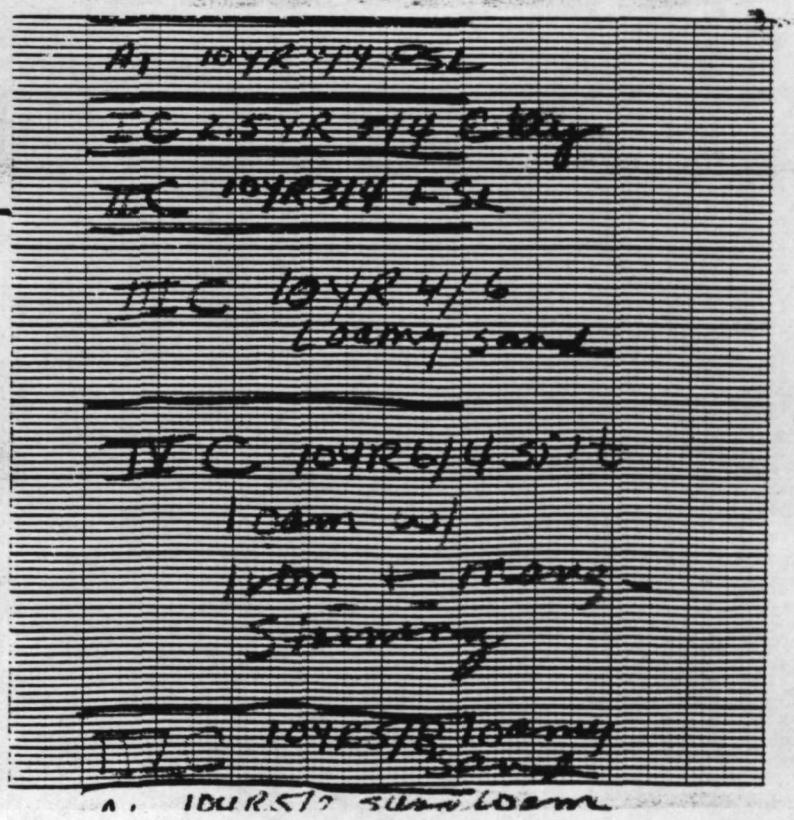

Scale:

#5
from 65-115 sandy clay loam B/C
at 115 gravel =

Date: 31 JUL 92

Excavator: KEV

SHOVEL TEST FORM

SHA ARCHEOLOGY

Project: 1569

Area designation: A

STP#: ~~127~~ 51

STP diameter: 50 cm

Layer designation	Level & Depths	Artifacts
	~~0-8 cm~~	~~clay - NONE~~
Layer 2	8-30 cm	Lithics: NONE; flakes (?); charcoal; ~~artifacts concentrated at interface - bottom of clay layer (around 8-10 cm) and again at interface of next layer (around 28-32 cm)~~
Layer 3	30-70 cm	charcoal; molded pipebowl frag (at 55 cm); brick frags (60-70 cm); worn chunk of ceramic body (wh/ware?) (at 70+ cm).
	70-80	charcoal (discarded - shredded)
	80-94	" " "
	94-105	no artifacts

PROFILE

— pinkish, heavy, wet clayey layer (7cm thick) immediately below surface



Scale:

Date: 31 JULY 1992

SHOVEL TEST FORM

SHA ARCHEOLOGY

Project: 1569

Area designation: A

STP#: ~~128~~ 52

STP diameter: 50 cm

Layer designation	Level & Depths	Artifacts
1	0-23	Flakes, Cobble, Coal
2	23-33	Flakes
3	33-43	Flakes
4	43-53	None
5	53-59	None
6	59-69	None, Hardpack Sandy some pebbles
7	69-77	None ↓ "

PROFILE

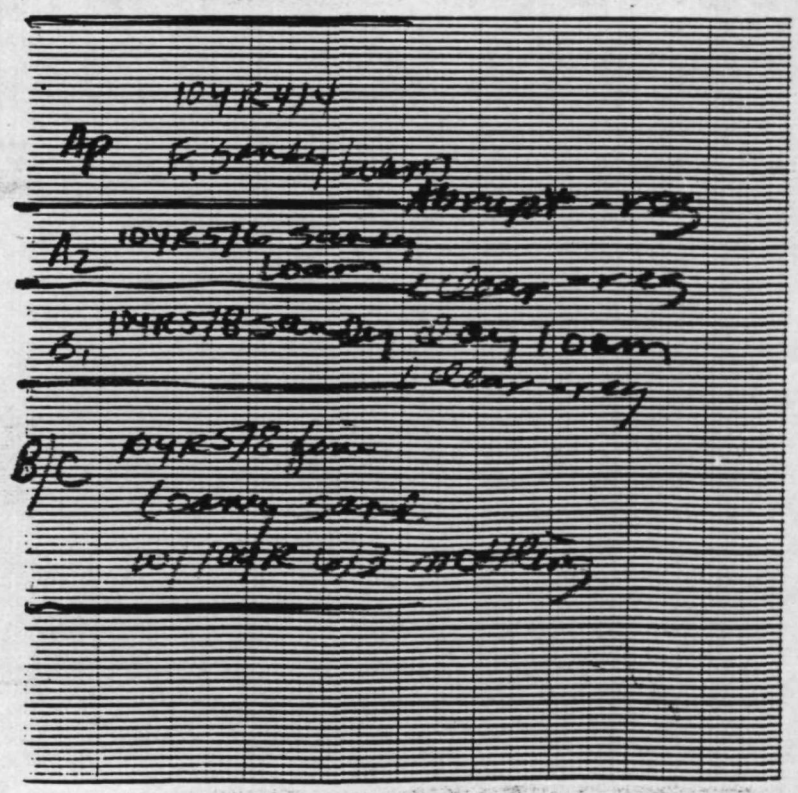

Scale:

Date: 3AUG 92

Excavator: DMW

SHOVEL TEST FORM

SHA ARCHEOLOGY

Project: 1569

Area designation: A

STP#: ~~129~~ 53

STP diameter: 50 cm

Layer designation	Level & Depths	Artifacts
Plowzone	0 – 30cm	flakes; QUARTZ POINT; cobble;
2 L.2.L1	30 – 40cm	flakes
L.2. L2	40 – 50cm	flakes
	50 – 70	no artifacts

PROFILE

same as 128

Scale:



Date: 3AUG92

Excavator: KEU

SHOVEL TEST FORM

SHA ARCHEOLOGY

Project: 1569

Area designation: A

STP#: ~~130~~ 54

STP diameter: 50 cm

Layer designation	Level & Depths	Artifacts
Ap	1 0-25	30-50 flakes
	2 25-35	3 Flakes
	3 35-40	None

PROFILE



Scale:

Date: 8/3/92

Excavator: TAM CAC

SHOVEL TEST FORM

SHA ARCHEOLOGY

Project: 1569 Area designation: A

STP#: ~~13~~ 55 STP diameter: 50 cm

Layer designation	Level & Depths	Artifacts
Layer 1	0-20cm	Sterile
Layer 2	2-20cm	~~Sterile~~ quartz flake
Layer 3, Level 1	20-30cm	Sterile
Layer 3, Level 2	[illegible]	

PROFILE Same as STP 13 X



Scale:

Date: 4 Aug 92

Excavator: CCH TM

SHOVEL TEST FORM

SHA ARCHEOLOGY

Project: 1569

Area designation: A

STP#: ~~132~~ 56

STP diameter: 50 cm

Layer designation	Level & Depths	Artifacts
	0-4	NONE, HUMUS
	4-20	NONE, PZ
	20-30	NONE

PROFILE

Same as STP 134



Scale:

Date: 4 Aug 92

Excavator: AMW

SHOVEL TEST FORM

SHA ARCHEOLOGY

Project: 1569

Area designation: A

STP#: 13457

STP diameter: 50 cm

Layer designation	Level & Depths	Artifacts
1	0-10cm	flakes; shatter (quartz)
2	10-20"	"
3	20-30	no artifacts

PROFILE



Scale:

Date: 4 AUG. 92

Excavator: KEU

SHOVEL TEST FORM

SHA ARCHEOLOGY

Project: 1569

Area designation: A

STP#: ~~135~~ 58

STP diameter: 50 cm

Layer designation	Level & Depths	Artifacts
1	0-5cm	NONE
2 a	5-15cm	~~Poss. Q flake~~ none
b	15-20cm	NONE
3	20-30cm	NONE

PROFILE same as 136



Scale:

Date: 8/4/92

Excavator: TJT

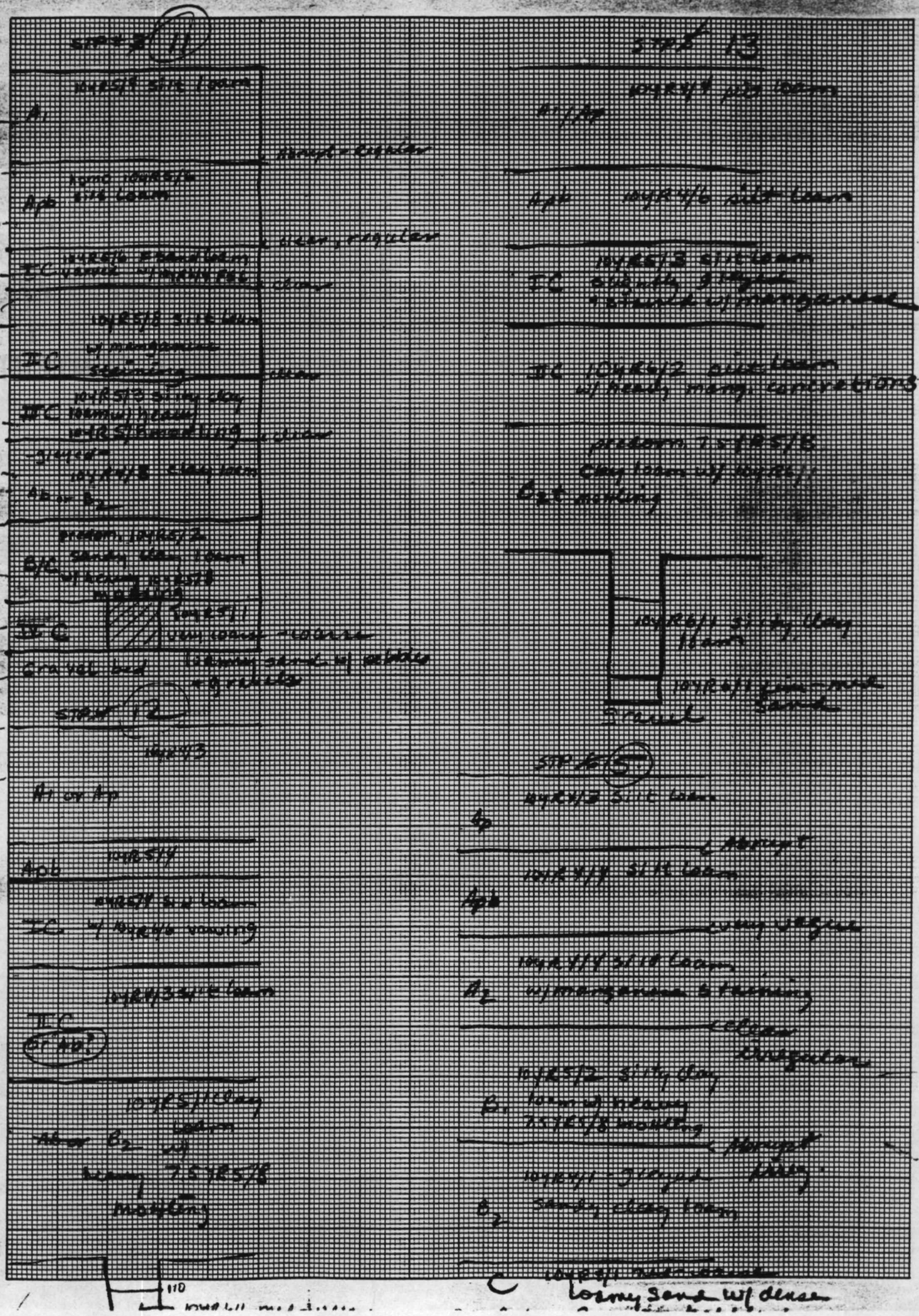

1569
area B

#12 2