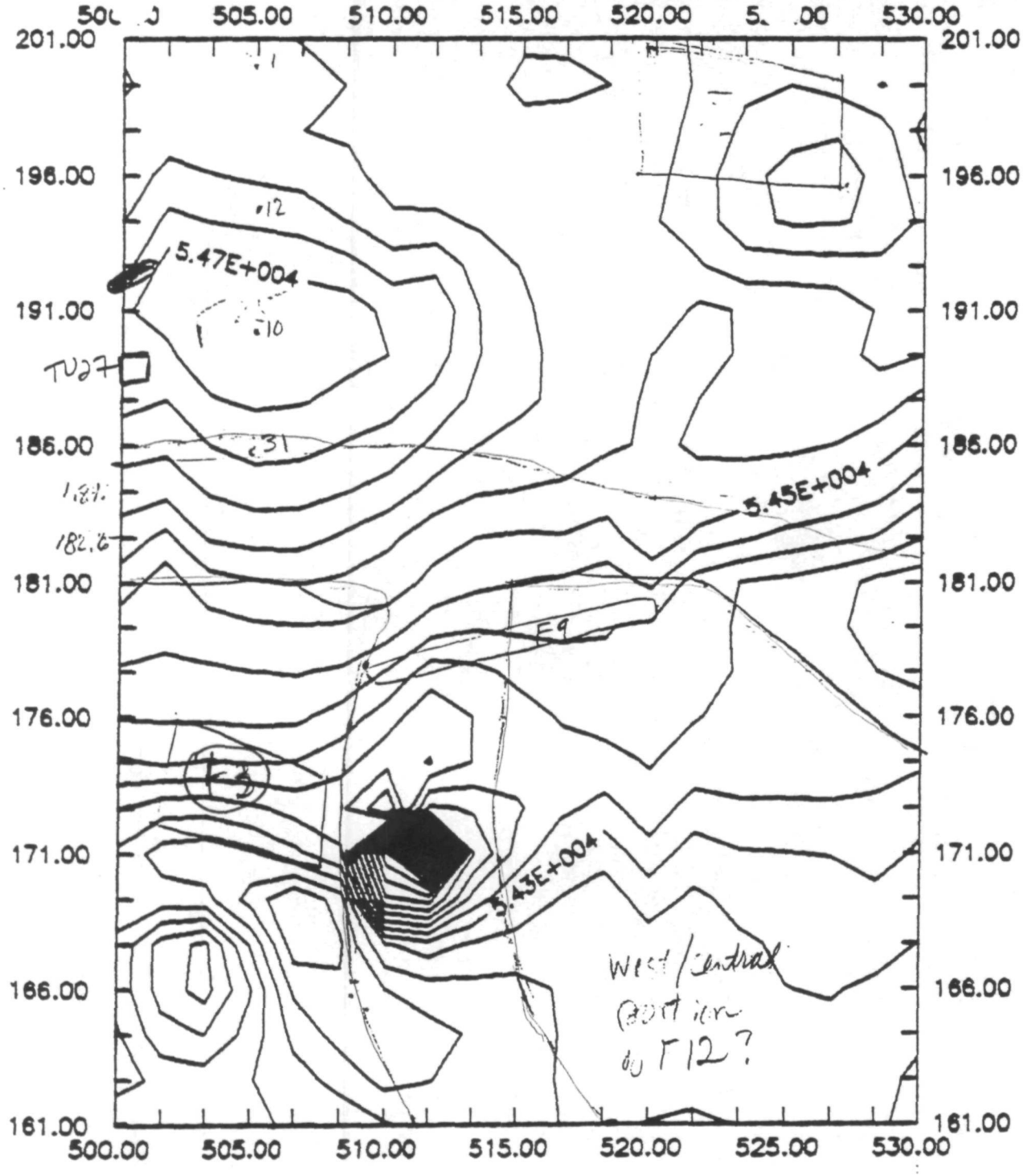

MAGNETOMETER READOUT.

1200 γ

Area 1

gai CONSULTANTS, INC.

UNIVERSAL DATA FORM (Continuation Sheet)

Simpsonville FORM SITE DATE 1/19/90

PHOTOS (FIELD NUMBERS)

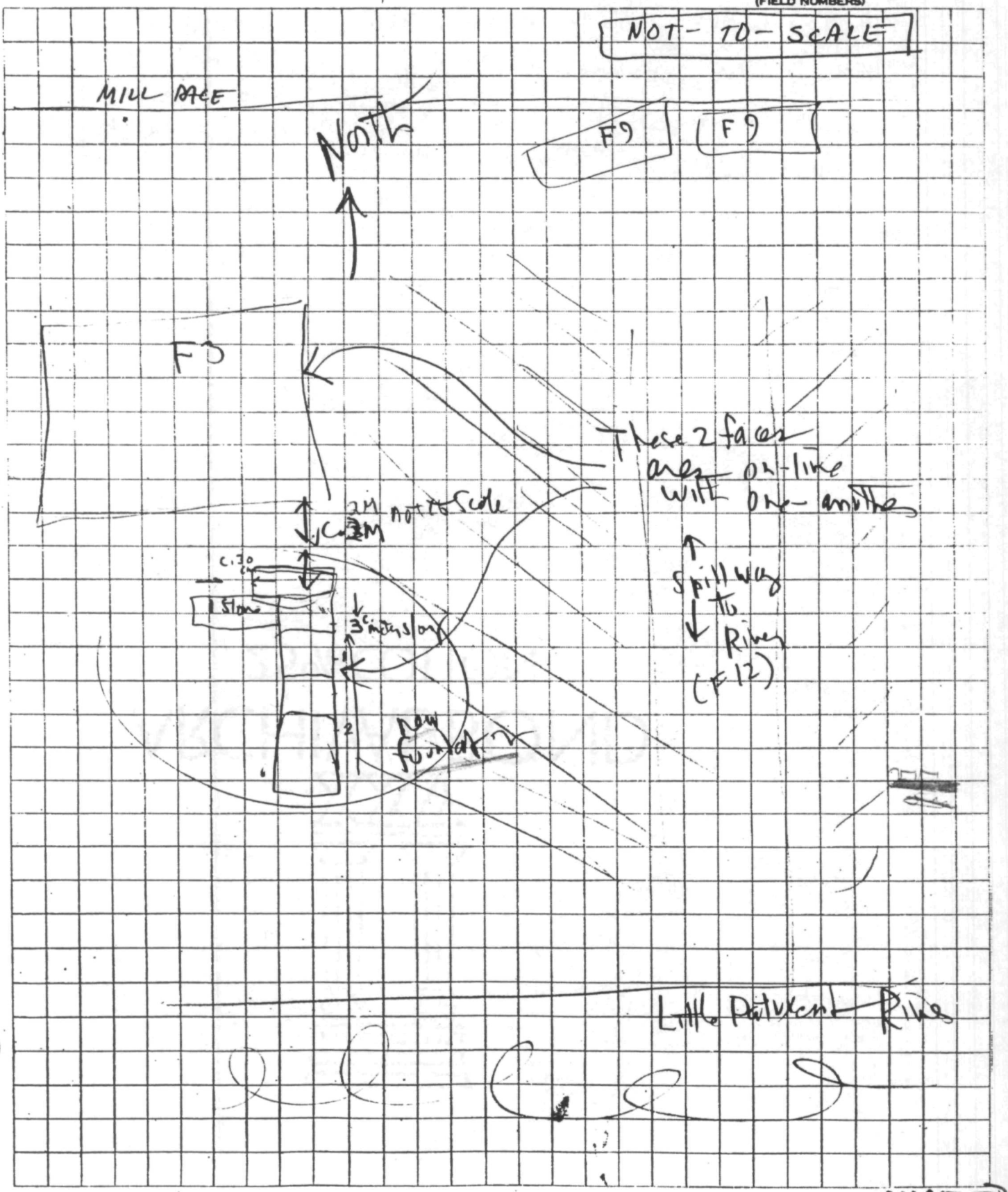

over →

A possible structural foundation was discovered by JSD approx. 2 m south of F3. It consists of 6.5 contiguous stones along its N-S axis and a single apparently chosen stone comprising the E-W axis.

The foundation is situated very near the top of the slope of F12.

The structural N-S axis is closely on-line with the Eastern WALL (N-S axis) of F3. The limit of size of this unhewn feature remains indeterminate. It was photographed

BW 3: 23-24
Color 3: 13-14

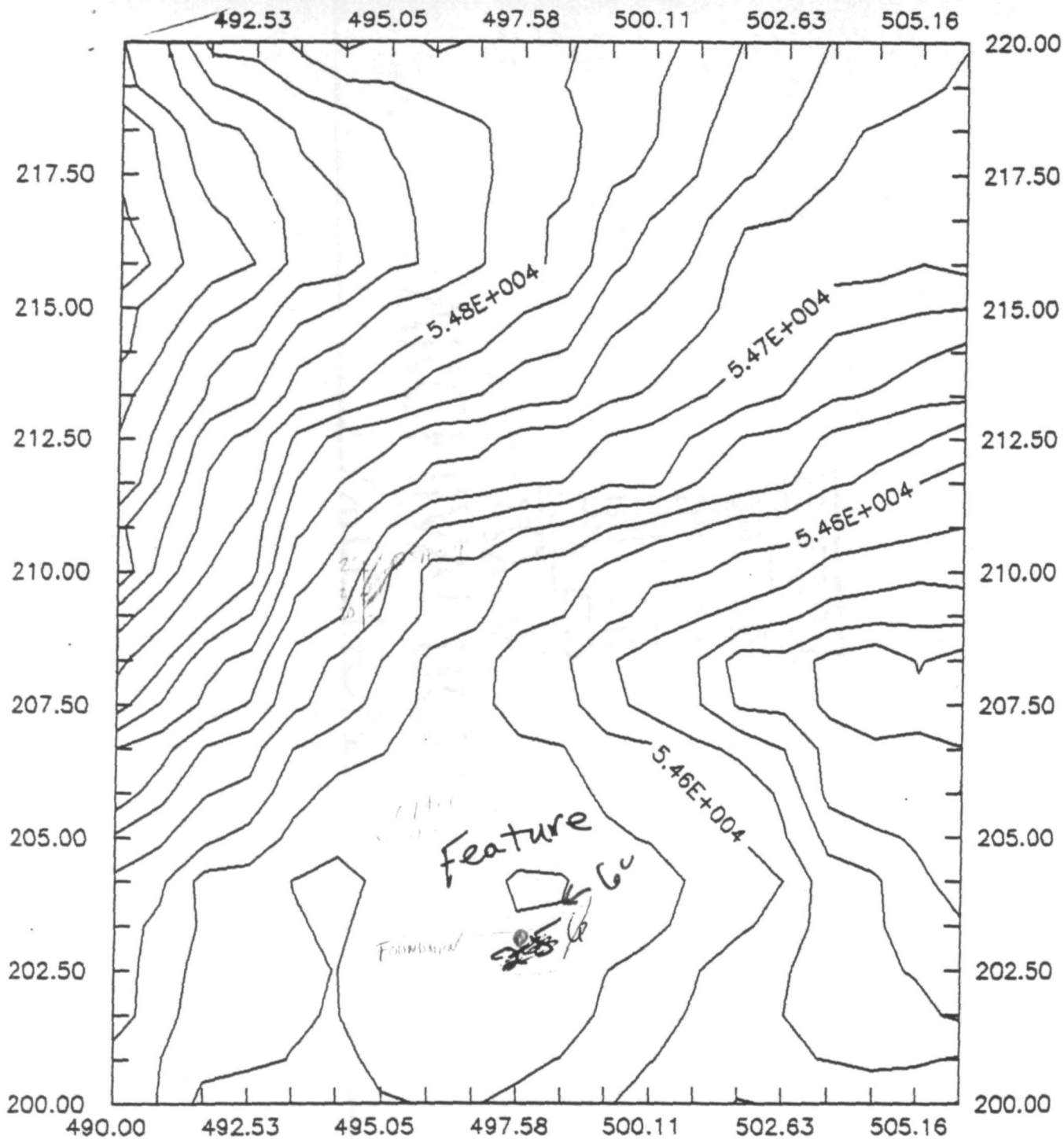

Area 2

Contour interval: 20 gammas

A NEW feature?
are these 2 foundations
(N203 and N210)
one and the same or
separate?

SIMPSONVILLE 18H080
F6 AREA.

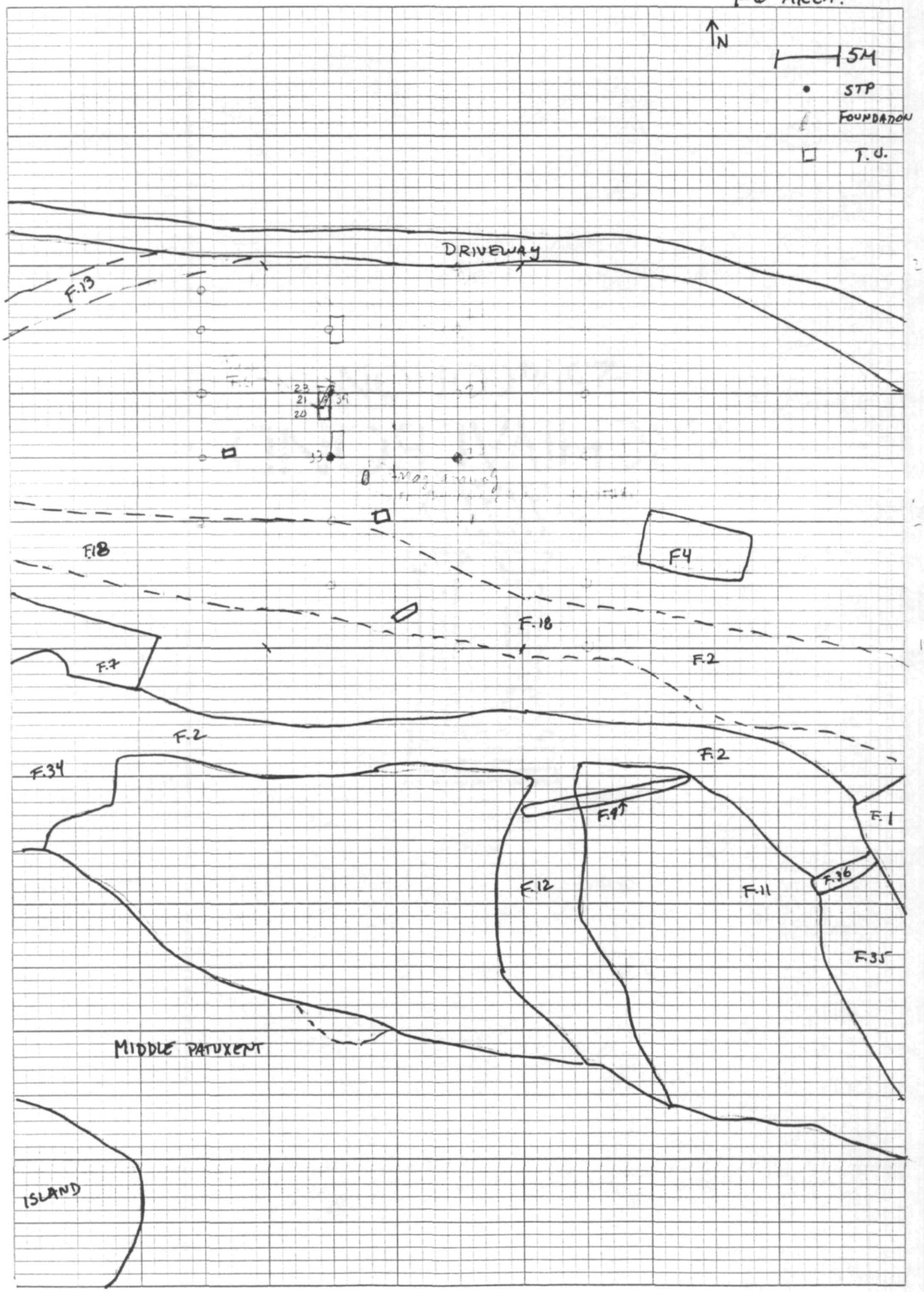

46 0782
K+E 10 X 10 TO THE INCH • 7 X 10 INCHES
KEUFFEL & ESSER CO. MADE IN U.S.A.

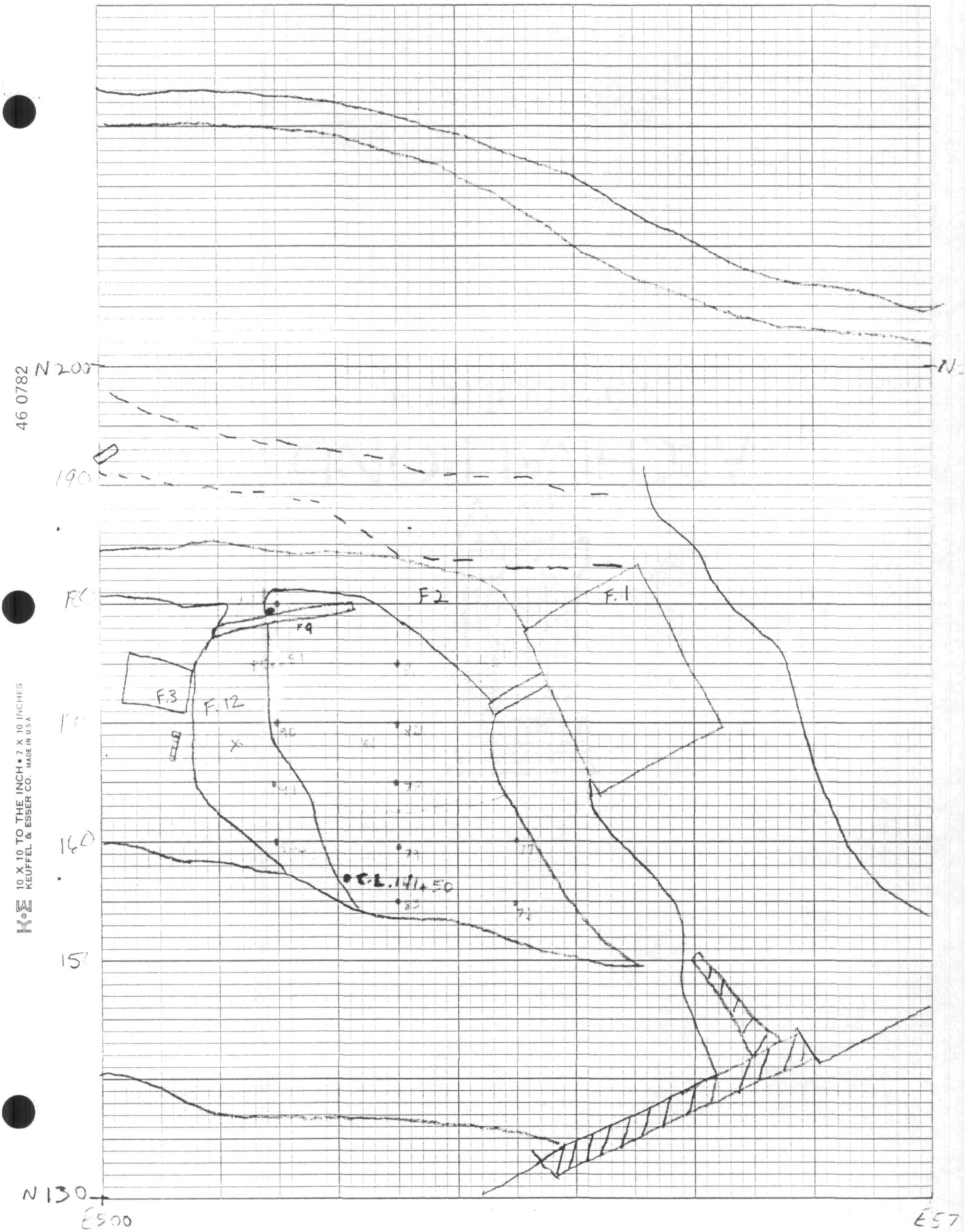

46 0782
K+E 10 X 10 TO THE INCH • 7 X 10 INCHES
KEUFFEL & ESSER CO. MADE IN U.S.A.

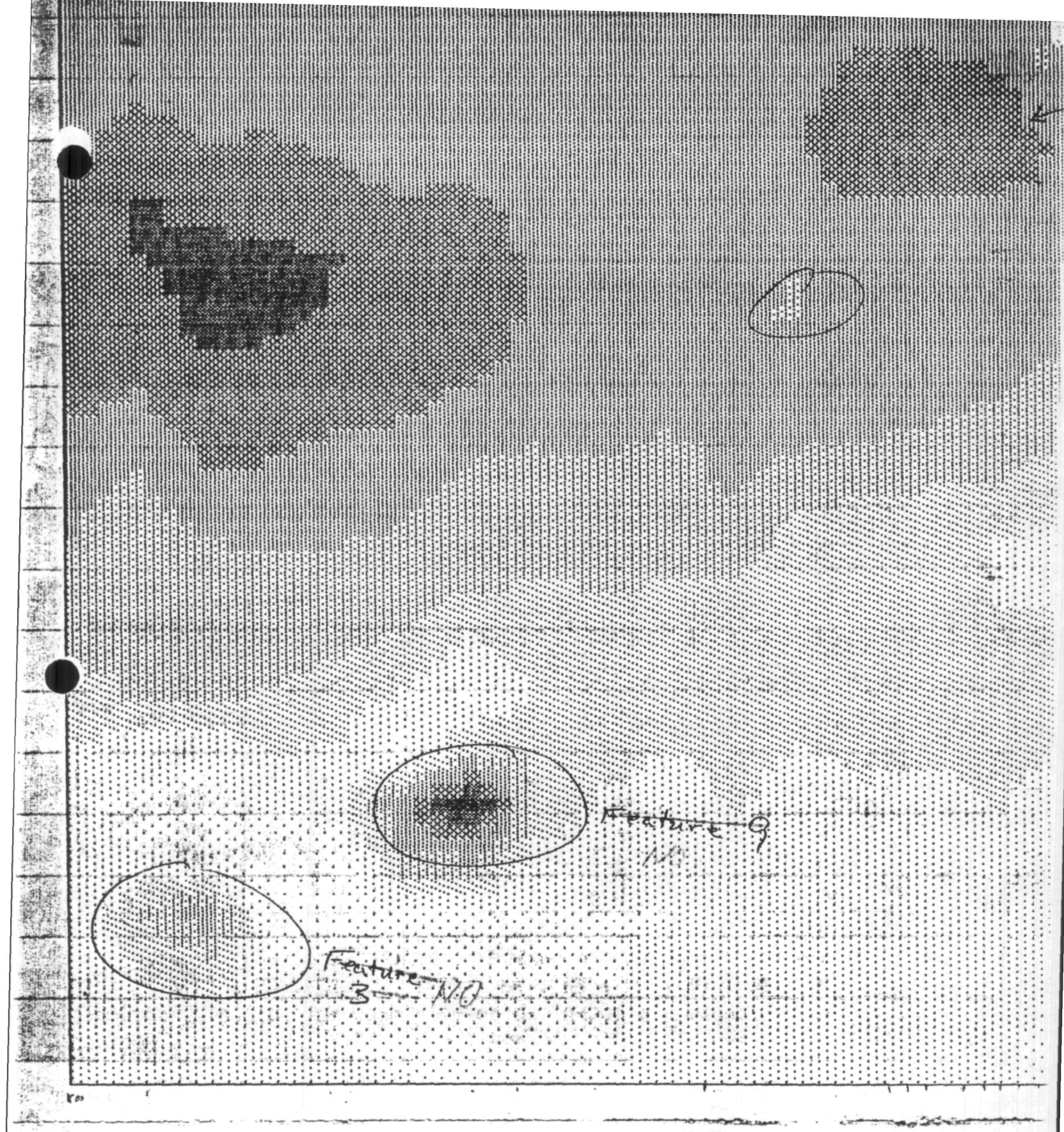

DATA FILE b:area1.rev .
LINE NUMBER 502 reversed.

Time Sta Mag 53970.0 54890.0
8:11:49 21 54280.3

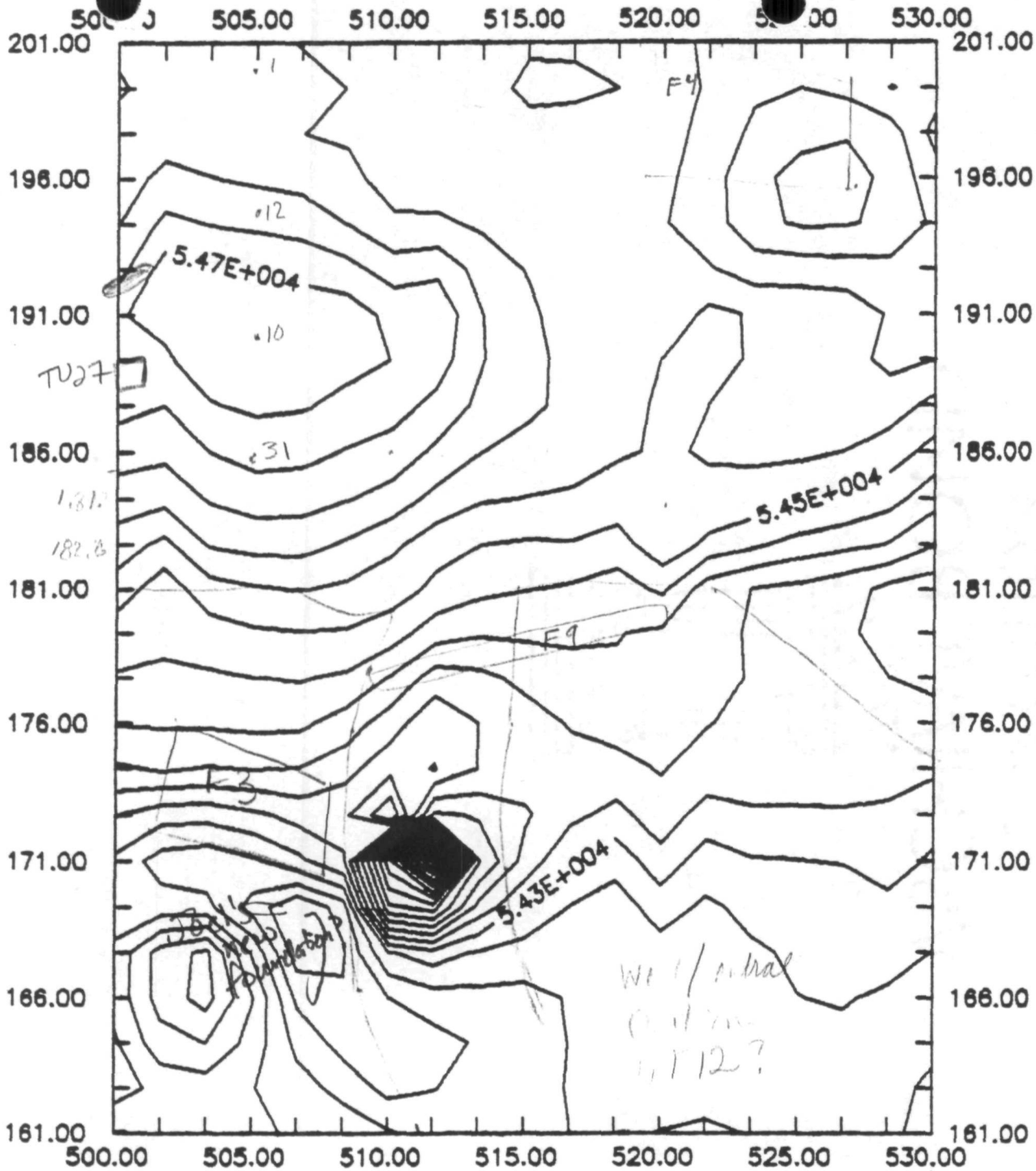

1200 sq M

Area 1

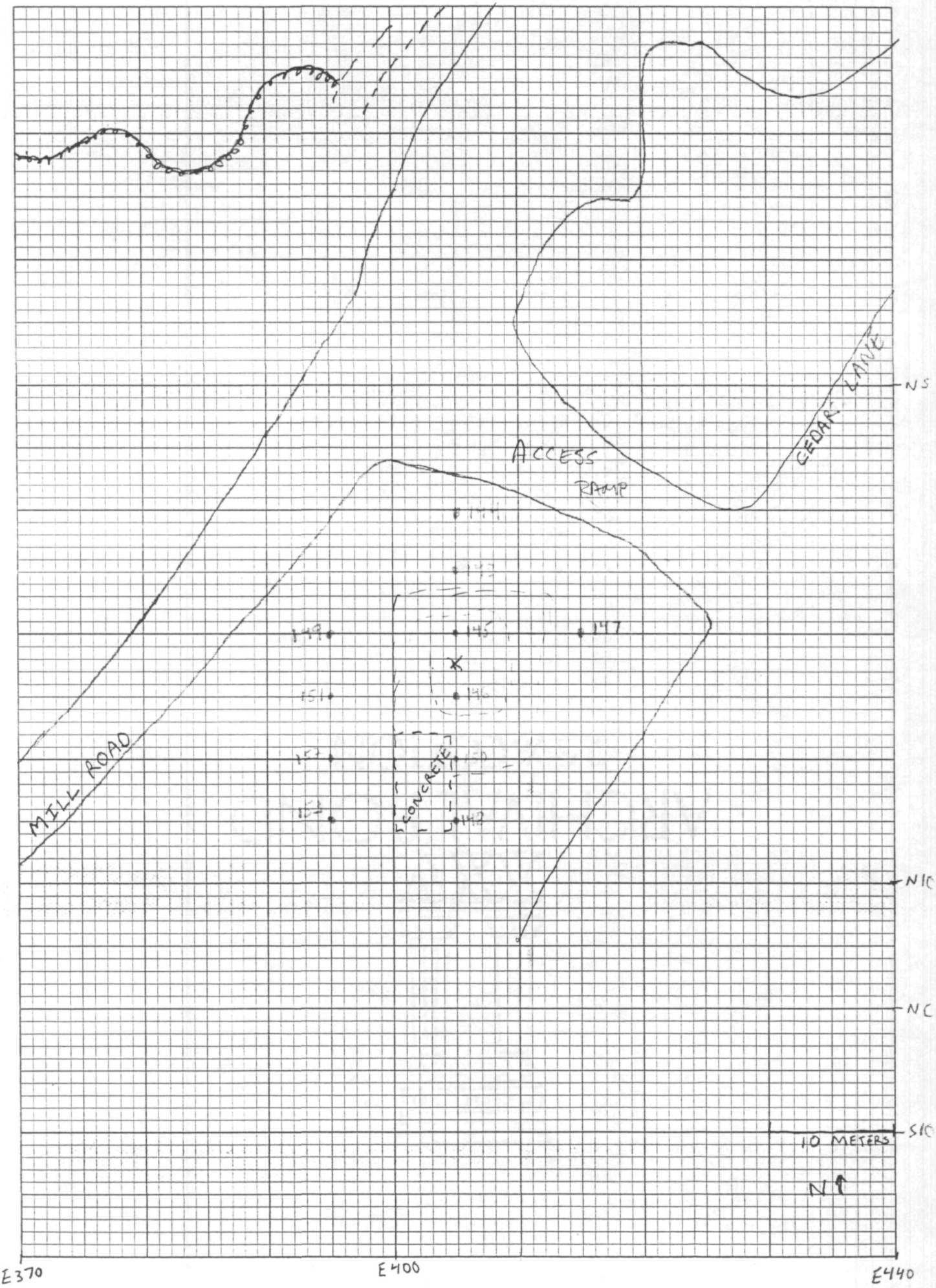

46 0782
K+E 10 X 10 TO THE INCH • 7 X 10 INCHES
KEUFFEL & ESSER CO. MADE IN U.S.A.

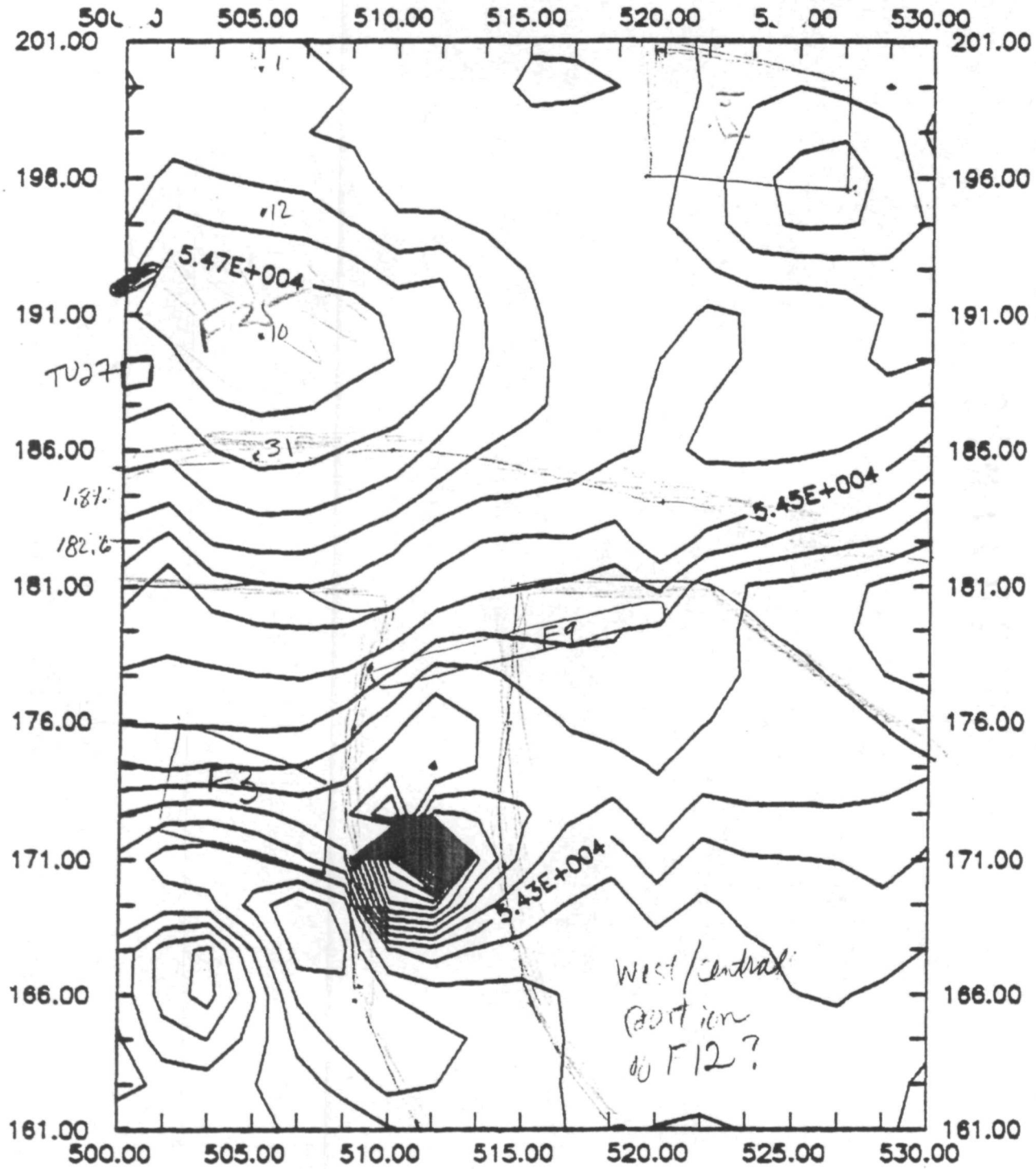

1200 sq M

Area 1

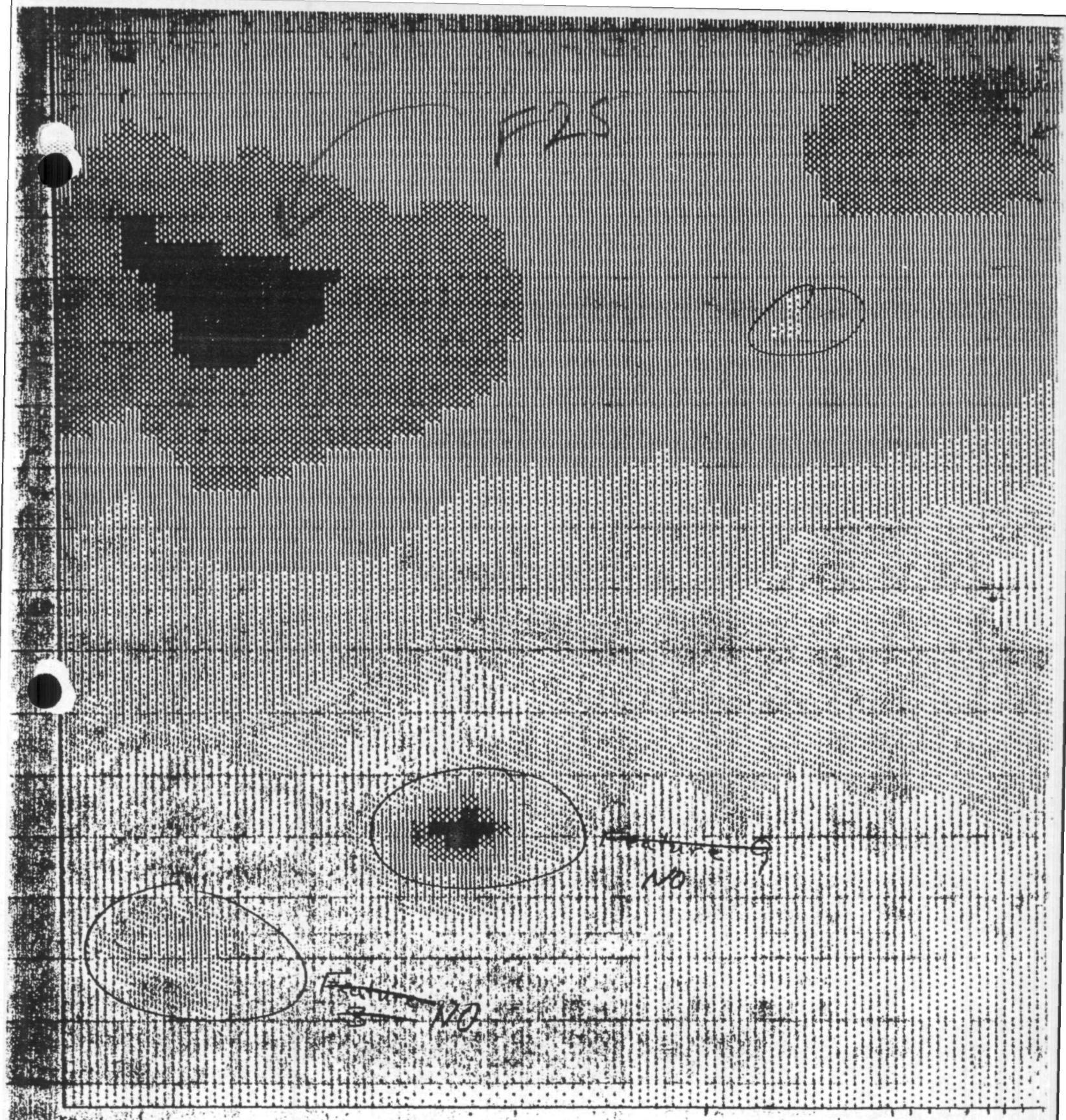

DATA FILE biarmai.rmv
LINE NUMBER 502 reversed.

Time Sta Mag 53970.0 54890.0
01:11:49 21 54280.3