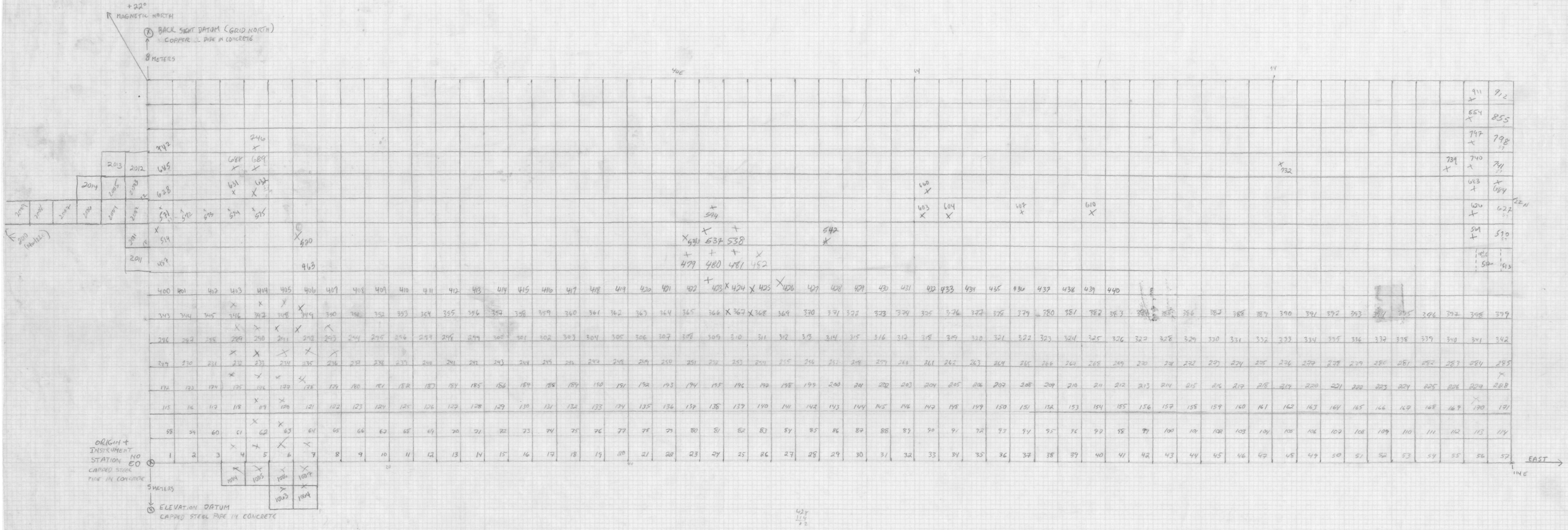

18 M01
HUGHES 576
FIELD MAP/UNIT DESIGNATIONS
AND DATUMS
J. DENT
1990, 1991, 1994
DRAWING #1

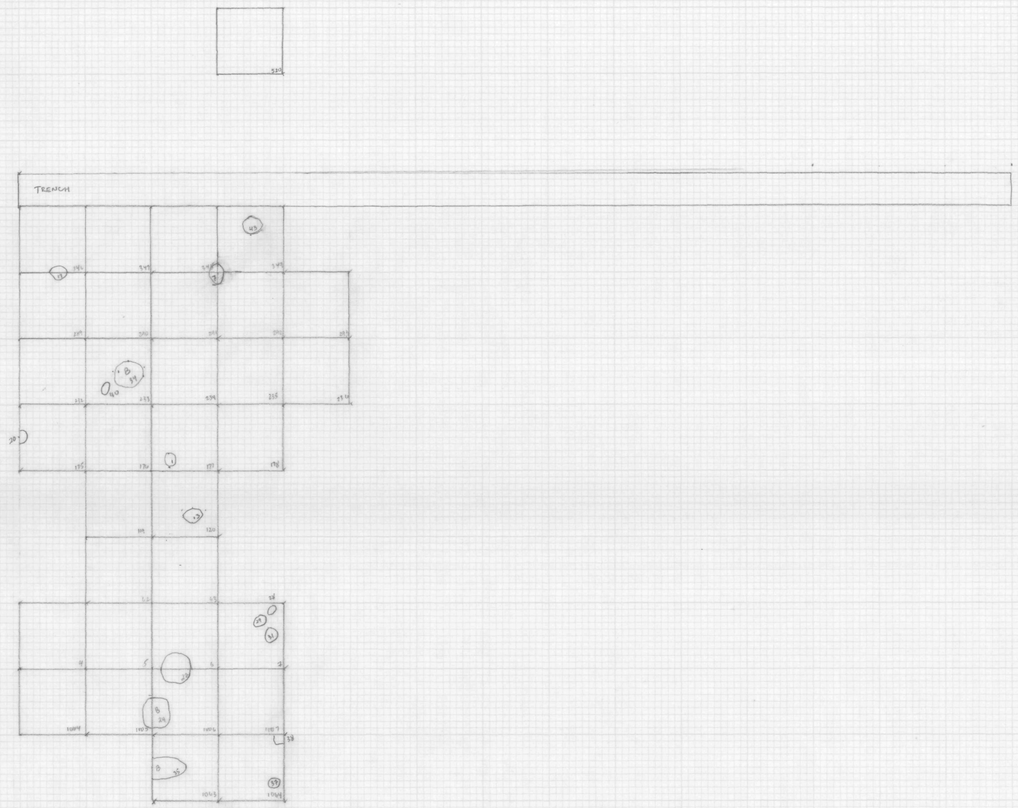

AREA 1

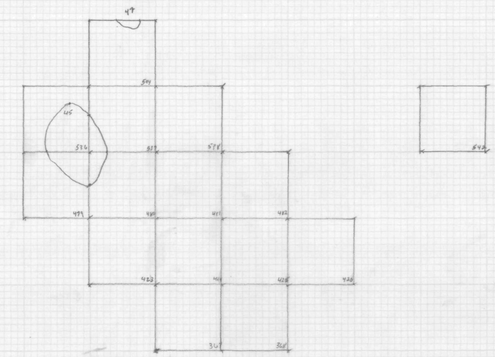

AREA 2

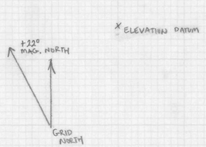

FIELD MAP WITH TRENCH
1990 SEASON
MAP #2

1m.
1" = 2m

SELECTED FEATURES (PITS & BURIALS)