D>49 4817

0 70742 44104

Cecile Glendening

Area V

APLUS

1 SUBJECT

70 SHEETS

WIDE RULING

10½ IN.X 8 IN.

1

CAMP® Camp Manufacturing Co. Baltimore, Maryland 21230 Made in Brazil

461-3321 Jeff.

11/18/86 Finished 5218 E272 + 5217 E272 down to features - stopped to wait for waterscreening. Started 1x2 to east and west of area already open. Top of wall exposed in 5217 - Drew profiles + plans for 5217 + 5218 - took photos.

Opened 5217 E273 - also had Thin Garrow backfill - on edge of icehouse pit
5218 E271 - removed thin layer of Garrow backfill covering topsoil.

Anne + Doug - 5218 E271
Mike R. 5217 E273

Finished removing Layer A in 5218 E271

11/19/86 Doug + Bill - taking off A layer in 5217 E271
Mike - finished removing A in 5217 E273
Brick rubble removed from surface of 5217 E271 + discarded.

5217 E273. Layer B - reddish brown sandy clay + gravel - same as in other units. Only covers west 1/3 of unit

Exposed wall + corner w/possible posthole in Mike's unit. Crushed brick on interior of bldg.

Exterior at edge of icehouse pit is clean yellow silty clay w/grey specks - as in other units.
Started taking out 1X1 to the South (S218 E273) to see if there really is a posthole in the corner. Will remove baulk at S217 E273 pin.

Bill + Doug Almost removed tree stump in S217 E271 began exposing wall in that unit. Much root disturbance on top of it in Level D.

BH + DD Began removing level D in S218 E271

In both S218 E271 + S217 E271 There is no level B, in order to have C (red sandy clay + gravel) + D (silty clay - light brown) correspond to same levels in S218 E272.

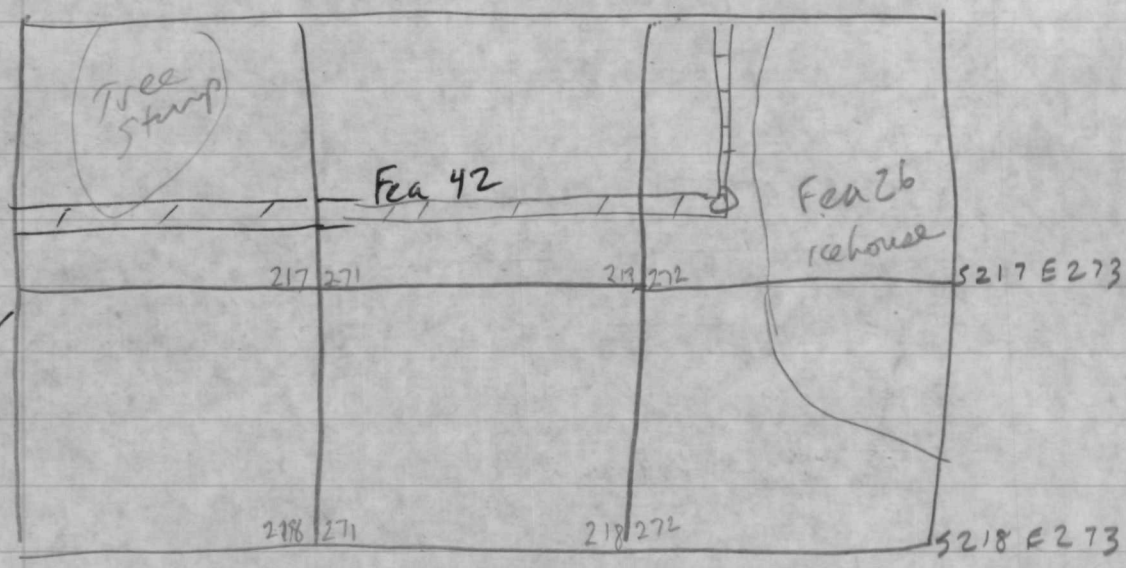
Tree stump
Feature 42
Feature 26
icehouse
217 271
217 272
5217 E273
218 271
218 272
5218 E273

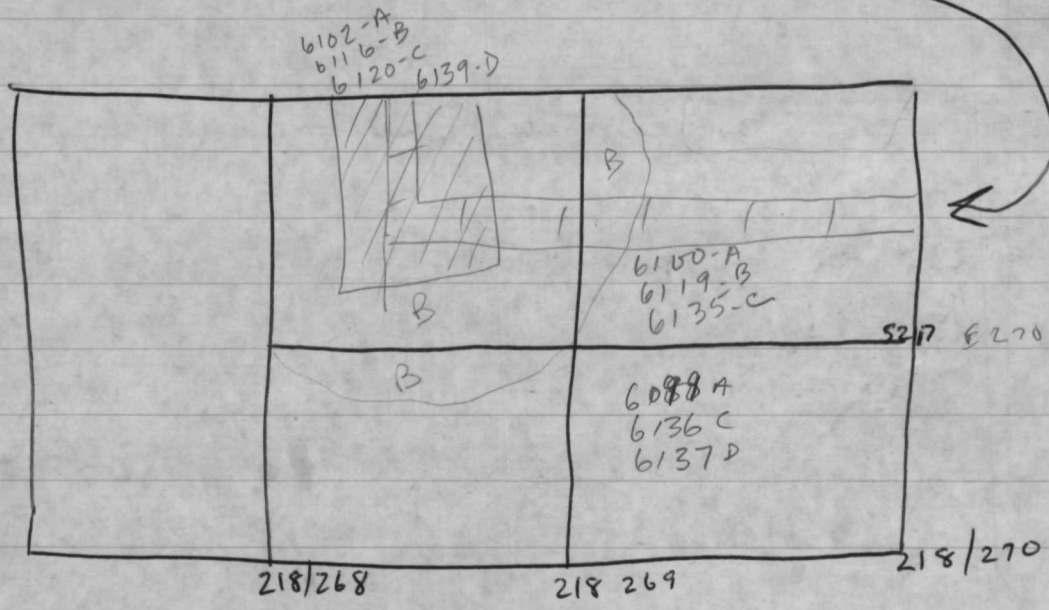
6102-A
6116-B
6120-C
6139-D
B
B
6100-A
6119-B
6135-C
5217 E270
B
6088 A
6136 C
6137 D
218/268
218 269
218/270

11/20/86 Lot # ~~S218 E270 L-A 6099~~

~~S217 E270 L-A 6100~~

~~S218 269 L-A 6101~~

~~S217 269 L-A 6102~~

Began clearing off Garrow Backfill off 2X2 (SE corner S218E270)

photos for 3X2 -
color R1 - 18 + 19
BW R1 20, 21

Started to open S 218 E269, stopped after finishing level A - about 1 pm - due to rain. Cleaned 2X2 S218E271 + 1X2 to the east for photo. ~~[illegible]~~

~~86~~
11/21/86 Lot #s

~~S218 E269 L-B 6117~~
~~S218 E270 L-B~~ V6128
~~S217 E270 L-B 6119~~

~~S218 E269 L-C 6120~~
~~S218 E269 L-C 6134~~
~~S217 E270 L-C 6135~~
~~S218 E270 L-C 6136~~

~~S218 E270 L-D 6137~~
~~S218 E269 L-D 6138~~
~~S217 E269 L-D 6139~~

~~S18 E270 L-D~~

11/24/86

Lot #s S220 E270 L-A 6144
S220 E269 LA 6145
S219 E270 LA 6146
S219 E269 LA 6147

~~S217 E270 L-D 6143~~

S220 E270 - LB 6157
S219 E270 - LB 6158
S219 E269 LB 6159

S 220 E 270

NW 1.54 NE 1.52

SW 1.50 SE 1.49

C 1.52

S220 E 269

NW 1.55 NE 1.53

SW 1.48 SE 1.50

C 1.51

S219 E 270

NW NE 1.53

SW 1.56 SE 1.53

C 1.55

S 219 E 269

NW 1.55 NE 1.54

SW 1.57 SE 1.56

C 1.58

~~S220 E271 LA 6164~~
~~S220 E272 LA 6165~~
~~S219 E271 LA 6166~~
~~S219 E272 LA 6167~~

S220 E270 - L-C 6187
S220 E269 - C 6188
S219 E270 C 6189
S219 E269 C 6190

S220 E271 B 6191
S220 E272 B 6192
S219 E271 B 6193
S219 E272 B 6194

11/24/86 Opened 2x2 (5220E270)
topsoil - all same, few artifacts

220 272 C 6225
219 272 C 6226

220 272 D 6227
219 271 D 6228
220 271 D 6229
219 272 D 6230

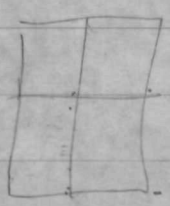

Artifacts found in Garrow meat house cleaning 6231.

218 268 L-B 6257 ✓
217 268 LB 6258 ✓
218 267 - L-B 6259 ✓

218 268 L-C 6264 ✓
218 268 L-C 6265 ✓

217 268 D 6266
218 268 D 6267

not used gave back to Jennie

12/1/86 Cleaned up for OSM tour - found some delft in Garrow meat house - undecor -

2x2 S220 E272 - Layer B came out -
Layer C - mottled grey & yellow silt - (some flat iron & strap frags) only in East 1x1's -
Layer D - covers entire 2x2 yellow brown silty clay

Bonnie's finished 220/270 (2x2) down to top of D. Layer C in 220/270 roughly similar to D in 220/272.
She then drew west profile of 2x2 S218 E270.

Strung out 2x2 - S218 E268 will only excavate 3 of the 1x1's - due to a tree placement.

S219 E271 - brass upholstery tacks

S219 E271 L-D

flakes, scraper - mostly worked on one side
thimble, brass upholstery tacks
brick, oyster shell
ceramic - ~~ch~~ porcelain, redware
glass
lead scrap

S220 E272 L-D

brick, nail frag, 1 burned wrought
nail 1½" ptd tip, slag
chinese porcel
pipestem

1x1 over cobble road S224 E265 L-A

bone, tooth, shell
Rhenish bl + grey stware
Creamware
pipestems
late glass
nail frag
brick frag

12/3 Bailed out from rain on Tues. Continued to rain heavley for 20 min. Cleared up completely

Mike + Sam finished taking down D in S220 E271 + S219 E272

Bonnie + Peter removed Garrow fill from the top of S218 E268. Layer A in these 1X1's is ambiguous - not a great division between Garrow hemp of fill + A.

Color R-3 Shot 1+2
B&W R-3 " 3+4

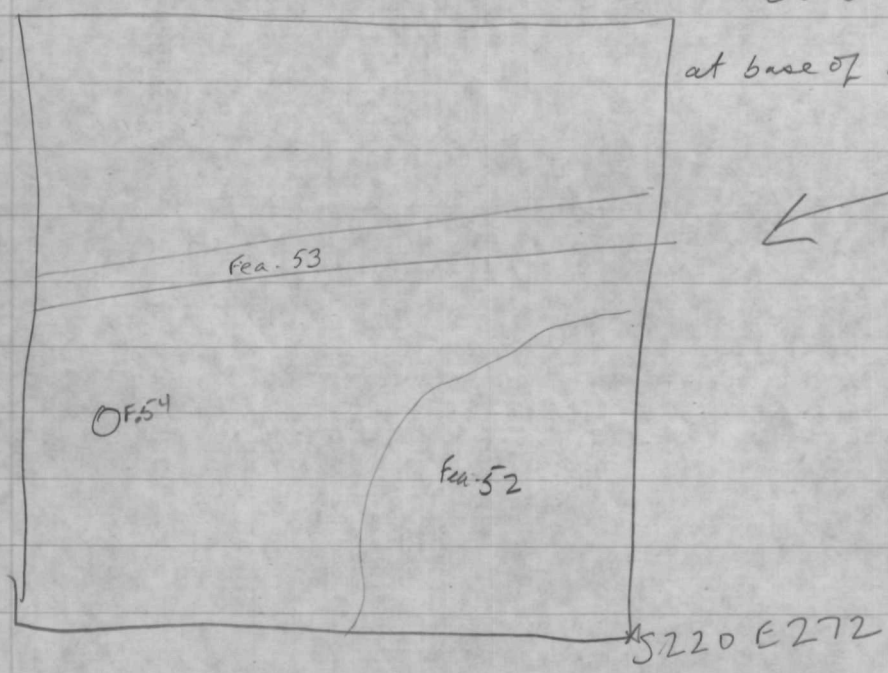

12/4/86 Bill + Sam - continue trowel cleaning Garrow Meat house profile.

Peter + Mike - working in 2X2 S218 E268 Garrow backfill overlays A in this 2X2. Line between backfill + A is very ambiguous.

A - thin layer of dark topsoil

B - lighter - much gravel in NE 1X1 associated w/ L-B in S217E269 and S218269 - gravel in light brown - B appears to be fairly thick.

Profile of Garrow meat house excavation drawn + photo'd. Photo's taken in 2 meter segments. Profile is along S215 line facing South.

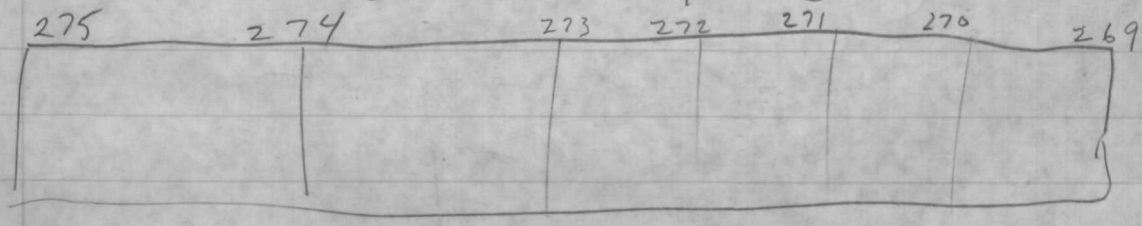

6 m. long

58

S219
E269

E270

S218
E269

E270

Photo of ~~Fea~~ 2X2 S218E270 Base L-D BW R-3 15+6
Features 42, 58, +63 Color R-3 13 + 14

Fea 63 -

Garrow meat house profile photos - South Profile

~~S215E270~~	B+W R-3	Color R-3
S215 E270	21, 22	19, 20
S215 E272	23, 24	21, 22
S215 E274	R-4 1, 2	23, 24
S215 E275	R4 3, 4	R4 1, 2

1.46

12/12/86 Returned to Area I - Garrow meathouse to remove fill from top of 1M wide baulk over structure.

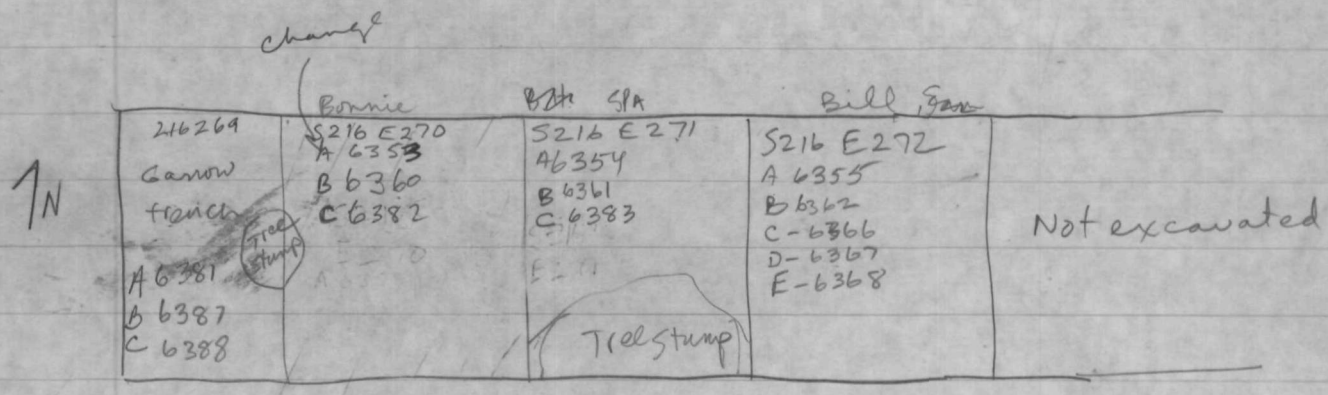

Units are 1M E-W, not all exactly 1M N-S. Discrepancies are shown on plan views on reverse of unit sheets

S216E272 - A. Thin layer of orange Garrow backfill on top - dark brown humus topsoil comes down onto grey silt + red clay. Silt (C) shows in E side + sloped down under red clay + gravel (B) Layer C only extends over E½ of unit. D is directly under it in E½. E layer runs under all this. Layer E in S216E272 is not same soil as E in 217E272. E in 216 272 is reddish brown silty clay. Same as Layer C in S216E271

SPA

521LE271 A - dark topsoil comes down to red clay/gravel fill
Large tree stump covers 5½ of unit.
B - Red clay w/gravel - no artifacts.
C - Silty orange brown clay - same as E in 216272

BR

216/270 A - Garrow fill + topsoil
B - dark brown silty clay w/some pebbles. lot of root disturbance from tree in wedge of unit
C - lighter than B. Medium brown silty clay - pebbles, brick flecks. Still has dark tree stain

12/15/86 Resumed excavation of 7X1's over meathouse. Will continue down into feature fill.

Uncovered Fea. 42 -
photo BW R-5 3+4
C R-4 23, 24.

↑

S216E269 A6415 B6453	S216E270 BH A6407 - dk brown w/brick crushed B 6408 ashy clay fill	S216E271 DD A 6400 - crushed brick B 6406 ashy clay fill	S216E272 BH A6399 crushed brick B 6405 ashy clay fill
S217E269 A 6416 dk brown B	S217E270 A6417 - dk brown sm amt of crushed brk B6426 C - ashy fill 6478	S217E271 DD A 6402 - brown test pit over flow B 6410 crushed brick C 6452 ashy clay	S217E272 SPA A 6401 - test pit over flow B6409 - crushed brick C 6430 ashy clay

In S217E272
A - only covers west half of unit - goes into S217E271. Red crushed brick runs under thin brown silty clay (A). Crushed brick will be layer B in these two units
A in S217E272 is silty brown clay w/brick flecks - square test pit - dry screened only.

Crushed brick extends from S216E271 to E270 only as mottling in layer A.

In general, fill seems to ~~slope~~ be higher along the south wall & slope down toward center of building.

Layer B in the 5217 units 272, 271, 270 is the crushed brick - in 5217E270 only present as fingers extending to the center of the area w/in the wall.

Under the crushed brick is a layer of clay, ash, brick chunks - many artifacts. On surface of it (Layer B) in 5216E272, are long bones, bottle necks, earthenware; pipe bowl.

12/17/86 Began removing lower fill layer. Ashy clay - very wet. poor visibility. Water screening is helpful.
All 18c artifacts - manganese glazed cordoned jug neck stoneware fragment, body frag. from same vessell cobalt background & incised decoration.
Delft, chinese porcelain, bone, nails, iron.
Brick rubble