SPRING

'87
BOOK #1

3 SUBJECT
WIDE RULED
Theme Book

120 Sheets
10½ in. x 8 in.
267 mm x 203 mm
No. 10041

0 70972 10041

Roaring Spring/Top Scholar–Roaring Spring, Pa. 16673

58.19m ASL

HI Trans st #2

Dennis Pogue home

491 - 7131

McCarthy

18PR175

A:

S252
E241

Level A: 7003

(2X2)

7005	7004
7006	7003

S252
E241

A:

S252
E237

7009	7008
7010	7007

Makeshift unit datum on first excavated 2X2 meter unit

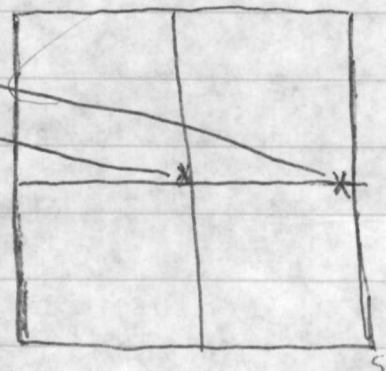

S252
E241

Note: Layer B: More compact than clay soil w/ brown mottling. This has a good deal of substantial-sized gravel in southern half of 2X2. No gravel in Northern half of unit

Level B:

7028	7027
7029	7026

Soil sample

S252
E241

Level B

7034	7033
7035	7032

↑N

S252
E237

Layer C

7039	7038
7040	7037

S252
E241

05/05/87

crew - Kathy, Dennis, Eric, myself

mike late, Eric gone to get chainsaw

I set up transit, K+D set up 2x2's

S262 E239 + S264 E233

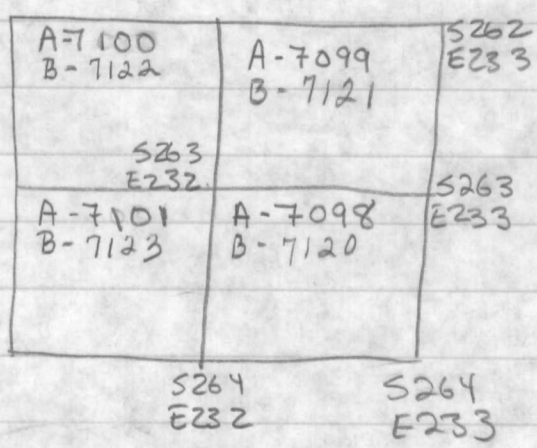

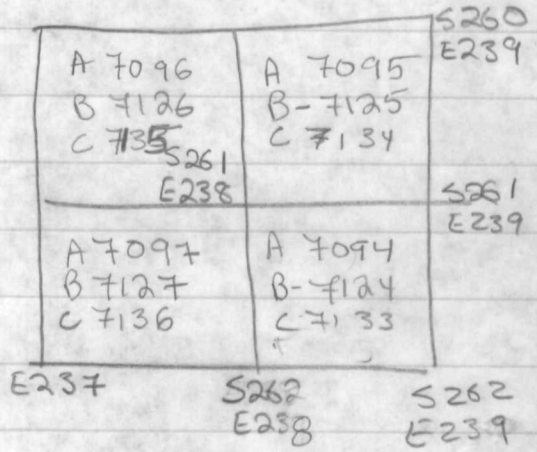

Eric cuts trees, we move trees

Mike comes in late

hectic day.

05/06/87

crew - Kathy, Dennis, Norm, Bonnie, myself

Eric working on H_2O screens, Mike out for 2 days?

Kathy + Dennis continue their 2x2 (S262E239) - very weird unit - full of something, don't know what's going on

Bonnie + Norm working on S264 E233

decide to sketch the orange in S262E239
and dig brown as layer B
Nothing exciting in S264E233
S262E239 - decide to take SE 1x1 down
to see what's going on

05/07
crew Bonnie, Eric, Norm, Dennis
Kathy, myself
2 features in SE S262 E239

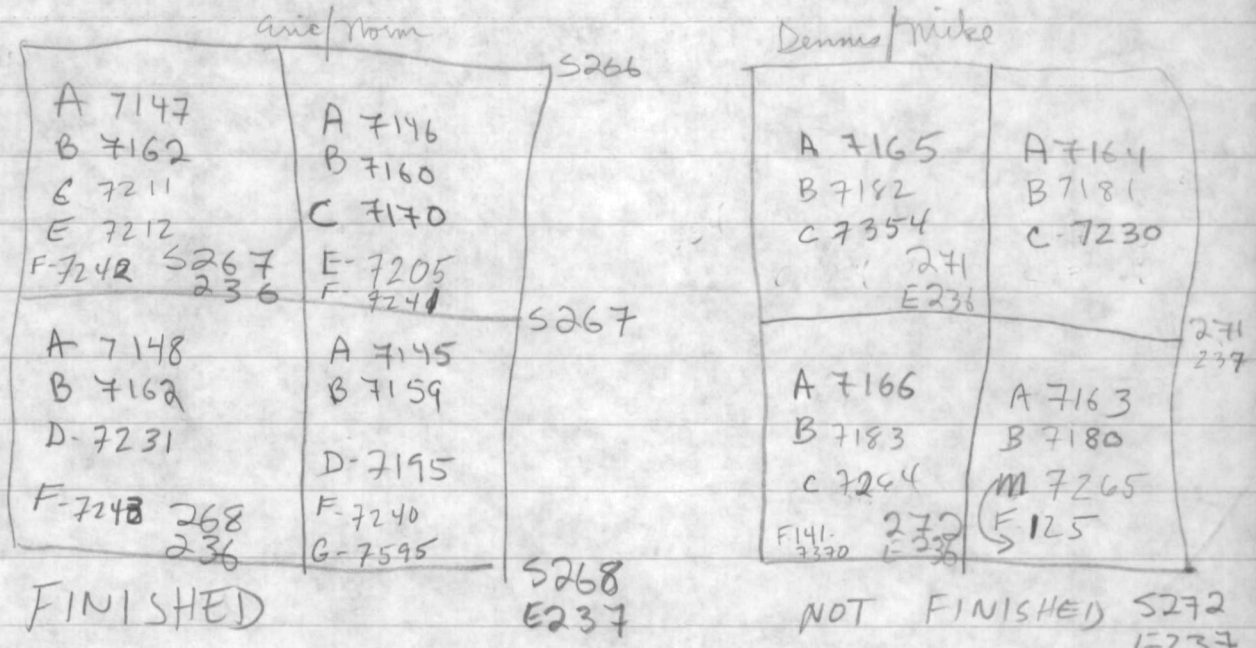

Tomorrow - S272E237 + S264E239

05/08

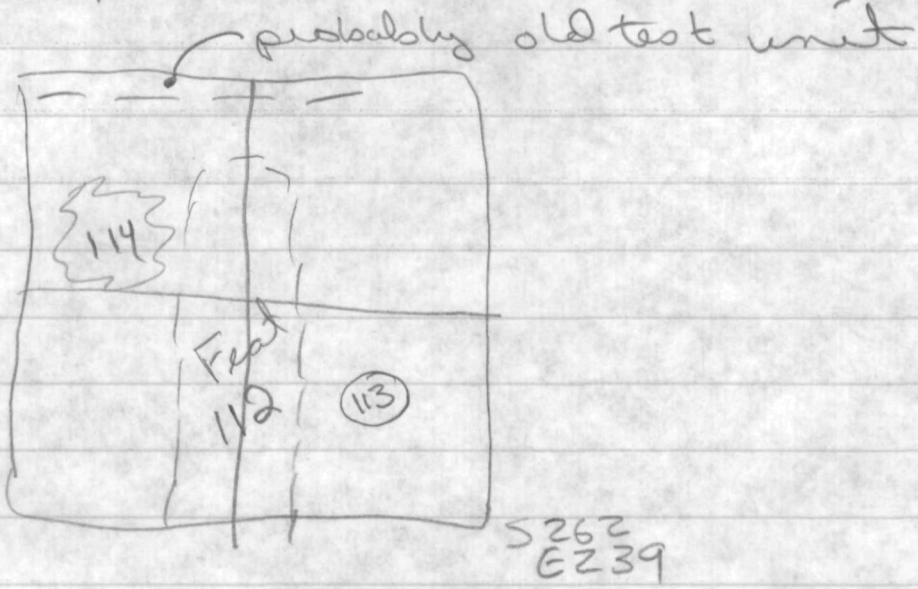

05/11 Monday

Kathy | Bonnie

N↑

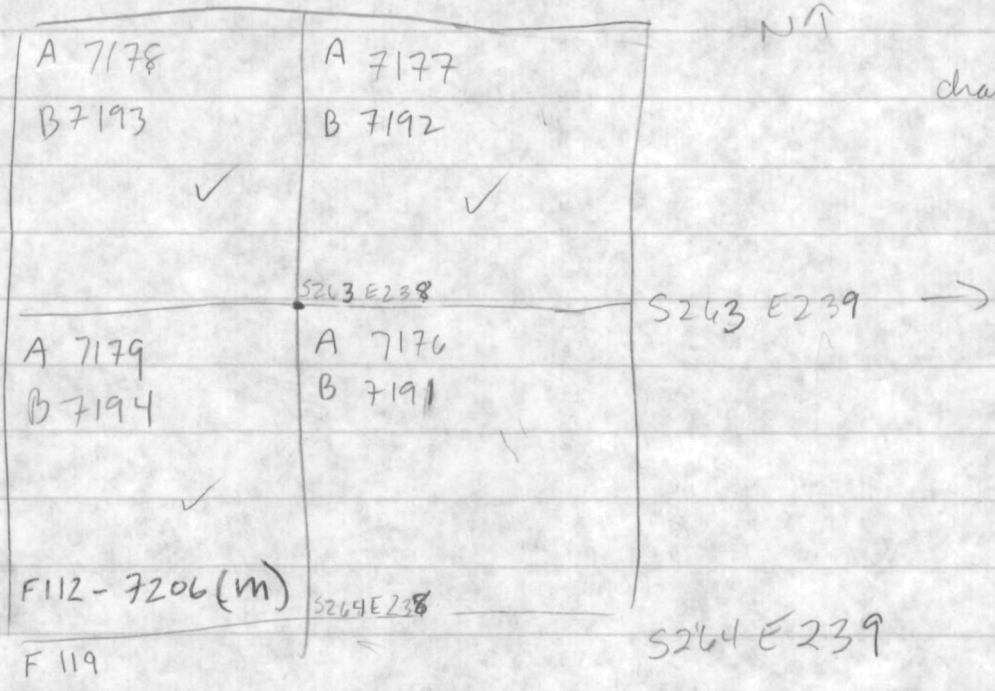

change Lot# for
263/238
264/238
263/239

NOT FINISHED

S262 E239

Layer of gravel below topsoil (possible disturbance) taken out w/ Layer B, not A.

S268 E237

Layer B soil contained possible evidence of heat or fire in the area (fire-reddened quartz pieces.) No evidence of a single heat source (ie fire pit), and no charcoal found. Took sample and took out w/ Layer B.

Started to remove brick debris from manor house.

	Lot #		
Artifacts from brick debris	7173	S 248 E243 (SE corner)	South Trench
	7196	S 250 E237 (SW corner)	South Trench

12/5/87 Tuesday

Feature # 115 in S262 E 239 Posthole

Morning - all but Cathy + Bonnie worked in manor house

Afternoon - all back to test units

S268 E237 (2x2) - Level D might be the result of land-filling or terracing in this area (Level D soil is same as Level B, except w/a higher concentration of redeposited subsoil. Level D previously

Thought to show effects of either a fire or heat. Have changed our minds.

S262 E237 - Feature 116 - possible PH along W wall - not completely exposed

---

13 May 87 Wednesday
- Norm has quit

S271 E237 - Mike -
Stratum B - deep deposit - is sloping down to the south. 2 different deposits are showing up below. In the north 1/2 is a darker brown sandy clay, and in the southern half is a brown s. clay mottled w/ yellowish brown clay. Not a clear + distinctive line between the two deposits. After cleaning down the unit, decided to excavate the 2 slightly different soils as one (both are mottled w/ the yb. clay)

S264 E239 - Finished this 1x2. Included continuation of 7.112 (trench) + Features 115, 116, 119

Laid out 2x2 S266 E239 [Kathy + Bonnie]

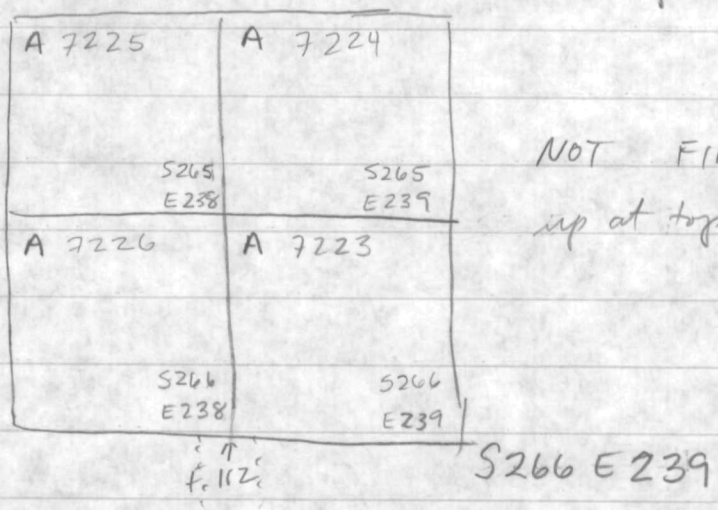

NOT FINISHED. F. 112 showed up at top of Layer B

---

14 May 87 Thursday

Started S266 E239 Kathy & Bonnie - finding creamware

S272 E237 (Dennis / Mike) - Artifacts fr. Str B - creamware, lots of window glass, brick frags, redware. If anything, artifact density increased at the bottom of the layer (esp. large brick frags in SW unit).

S268 E237 - Eric Str E - fd delft (only few frags), window/bottle glass, some bone., nails

15 May Friday
- rained out

---

18 May Monday
- Crew worked elsewhere on site

---

19 May 1987 Tuesday
- spitting rain
- new crew Tom - working w/ Eric

S266 E239 (Kathy / Bonnie)
- K+B took down 2 units - layer A - on Monday. Exposed F 112 (trench) at top of layer B. Stopped excavation here, + will continue to take out layer B once F. 112 is removed.

S 272 E237 (Dennis / Mike)
SE corner of 2x2 - at bottom of B is concentration of brick rubble (in SW corner, same thing occured, except only along the west wall). Brick rubble mainly contained w/in the SE quadrant of the 2x2.
⇒ This brick concentration given a Feature # 125. The 2x2 was cleaned / photographed. No more was excavated. Started the unit to the North.

S266 E239 (Kathy / Bonnie)

- this unit stopped at top of Str B since F 112 was showing. Cleaned + Photog. Began new unit to the North

New Units

S270 E237 Dennis / Mike

A 7268 B 7440 C 7461 F. 130 N 7555 S269 E236	A 7267 B 7288 C - 7302 Feat # 130 - Feat. # 131
A 7269 B 7441 C 7462 F. 130 S270 E236	A - 7266 B - 7287 C - 7301 D - F. 130 -

- D/M

← FINISHED

S269 E237

← NOT FINISHED. Layer D left.

E/T

S270 E237

S260 E239

Kathy / Bonnie

A 7272 M 7310 - 7.134 B 7387 S259 E238	A 7271 M 7309 - 7.134 B 7386
A 7273 M. 7311 N 7444 B 8582 S260 E238	A 7270 M 7308 B 8581

F. 391

Feature # 134 Lot #

S259 E239

S260 E239

21 May Thursday

Morning - shoveled backhoe trenches

S268 E237 Tom/Eric
- finished unit down to subsoil. No features.
- profiled east wall - shows buried A horizon below fill.

S260 E239 K/B

Removed upper brick fill debris - given no layer (deposited by backhoe). Below is gravel layer - Layer A -. At center of 2 units (northern units) along S wall is deposit of redy gravel subsoil (Layer B). Was present at top of Layer A. Took off some of this w/ Layer A. Might be a test hole. It intrudes into the layer below A.

Artifacts from Layer A - creamware, whiteware, 2 quartzite flakes, nails

S269 E237 (1x1) Mike + Dennis working together
Layer B - creamware, pearlware, wrought nails, metal round tokens?

S270 E237 (1x1) Eric + Tom working together
Layer A - prob creamware fd.

---

22 May 87 Friday

1. S269 E237 Dennis (Mike) (1x1)
- Layer C (Buried "A" Horizon) - pipestem, preh. ceramic, bottle glass, stoneware (type?)

2. S270 E237 T/E (1x1)
Layer B - bottle/window glass. Top of Layer C hard to distinguish.

3. S260 E238 Kathie (1x1)
- Layer A - artifacts - Rockingham/Bennington, wh. salt glazed stoneware (Valley pattern - rim).

1. D/M - Took Layer C down to subsoil. Uncovered 2 features (long oval stains - seemingly running parallel.)
Features # 130 + 131 - might be prehistoric features - fd aboriginal in it

2. Same as D/M. - 2 features extend into this unit. Layer C not completely removed.

Opened new unit - Dennis / Mike

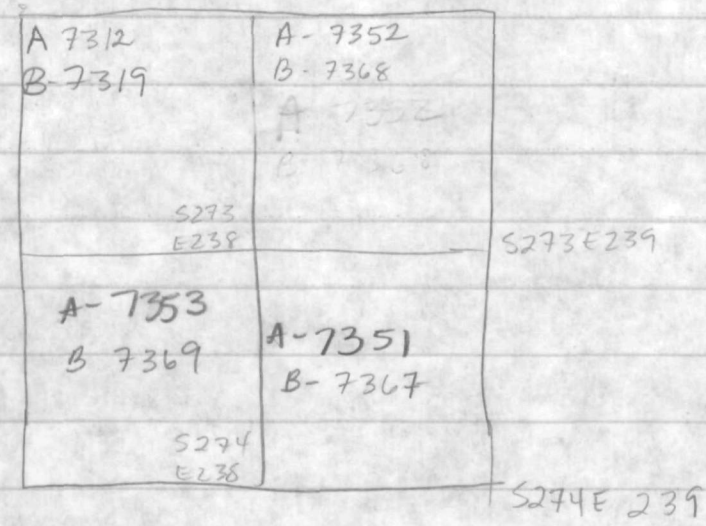

26 May 87 Tuesday

Opened new unit S272 E233

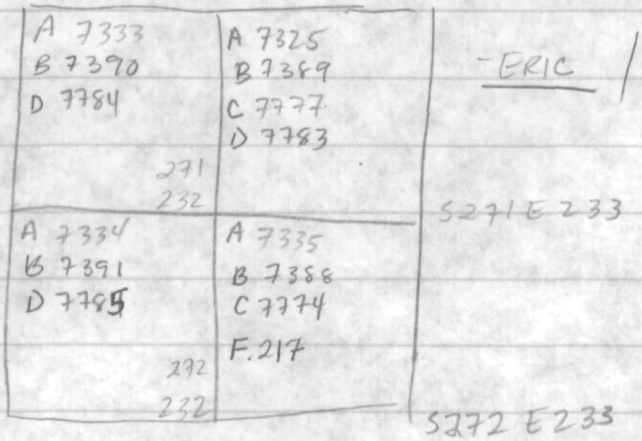

- ERIC / Lance / Dennis

28 May 87 Thursday

- I missed Wednesday

1. New unit Kathie / Bonnie

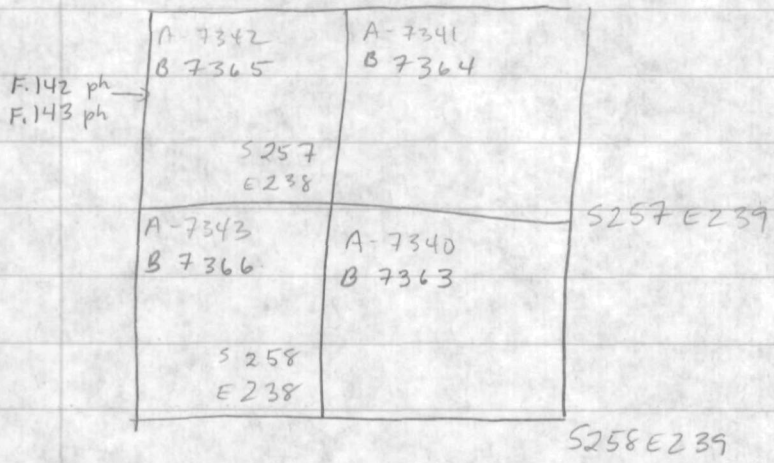

2. Eric - working in S272 E237 - unit w/ Feature #125 - brick rubble. Took down western half of 2x2. Layers C - buried A horizon

- Feature 141 postmold w/in layer C - buried "A" - mold seems to have been set at an angle sloping downwards fr. SE to NW. No clear post hole.

3. Dennis / Mike S274 E239

- Finished removing layers A in 2x2.
- Begun removing layers B

(2 cont.) - once feature taken down to subsoil level, might be easier to distinguish. Feature does not extend into subsoil.

- Got a better line for F.125.

29 May 87 Friday

1. F.125 - Eric working on feature to define its outline
2. Mike/Dennis - continuing to remove Layer B from S 274 E 239
3. Kathie/Bonnie - removing Layer B only from southern 1/2 of S258 E239 (2x2). 2 features present in northern 1/2. No trace of continuation of F.112 yet in this unit.

1. Finished defining, photo., + drawing F.125 w/in the 2x2 unit.
3. K/B - came down on what might be remains of F.112, trench. It does not extend to the unit to the south, but it apparently ~~not~~ continues towards the north. Has cobble + shell in a straight line, but there is no clear outline (soil difference) along the sides.

---

1 June 87 Monday

Not much action today

1. Eric - continuing to remove Layer B fr. S272 E233 (1x1)
2. Kathie + Bonnie - removing Layer B fr. northern 2 units in S260 E239 (Removed part of Feat 134). Have not seen any evidence yet of continuation of F112 to the immediate north of F. 134, which wld connect w/ the rest of F.112 in the N 1/2 of S258 E239.

3. Mike/Dennis - finished removing Layer B fr. S274 E239. Cleaned off entire 2x2 to expose Feature 125. Generally, in the northern 1/2 is small brick rubble (w/ was also in unit S272 E237). The rest of the unit is a mottled, lighter fill. No clear outline of the feature, and nowhere is the mottled fill w/ defined the feature in S272E237.

---

2 June 87 Tuesday

1. Eric S272E233 - removed Layer B in SW unit. Did <u>not</u> come down on what was expected - Buried "A" horizon, w/ was fd in other unit (S272 E237). Rather, has come down on a mottled fill.

2. Kathie (Bonnie not here) - Continued removing B. from N 1/2 of S260E239.

3. Dennis/Mike S274E239

Cleaned unit down. Identified 3 areas w/in the unit.

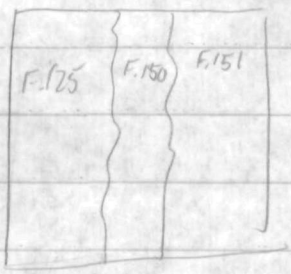

F.125 - brick rubble + mottled

F.150 - dk. br. loam, mottled - no brick

F.151 - similar to F.125

F.150 - its position in the middle of the trench suggests it

might be the southern extension of F. 112 trench (not my theory) don't see how 3 features can butt up against each other. Photographed

new unit Dennis/Mike

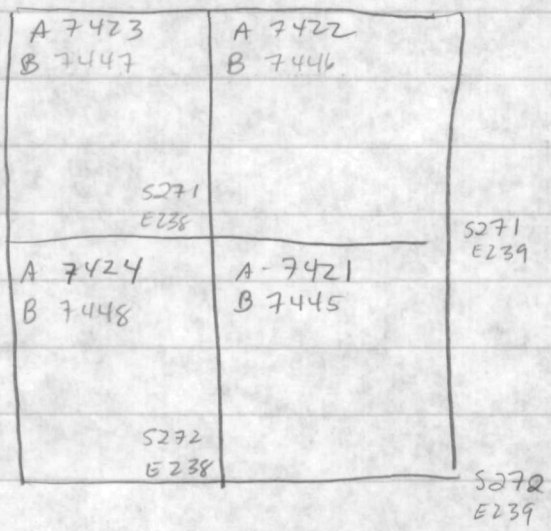

Feat 134 S261 E239 m- 7427

S261 E238 m - 7428

Excavating this feature

3 June 87 Wednesday

1. Eric moved over to finish the 2 western 1x1 units in S270 E237. Recovered a quartzite side-notched point in Layer B fill. (Late Archaic / Early Woodland)
2. Dennis & Mike - started S272 E239. To uncover more of Feat 125, + Features 150 + 151
3. Kathie/Bonnie - began taking F. 134 out. Artifacts are very few. mostly nails, 1 window glass, shell, brick. Came down on a rodent hole

Feature 112 is a gap in this trench in S260 E237. Possible location of doorway?

---

4 June 87 Thursday

1. Eric continues to remove layers A + B in S270 E237. In S270 E236, there is a modern shovel test pit ( ). Layer C ("A" horizon) - recovered prehistoric tools, ceramics.

2. Dennis & Mike - Removing Layer B - 18th + 19th C fill S272 E239

3. K/B - continuing w/ Feat. 134. Exploratory hole dug into feature. Feature is as deep as water table. Privy? Well? Stopped excavation until entire feature exposed.

4 New unit K/B - opened to uncover F. 134.

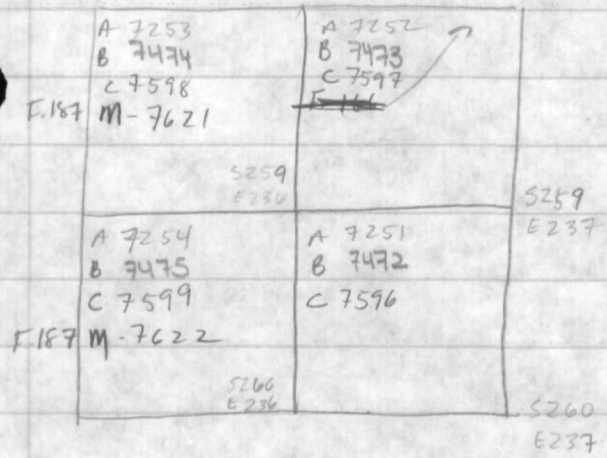

1. Eric - on S270 E237 - Removing W 1/2. Uncovered more of Feature 130 - large, rounded stain w/ covers most of SW quadrant. Found prehistoric artf above it. The only historic artifacts came from near the top of Le. C. Absolutely no historic artifacts just above the feature.

For Friday 5 June

Eric to start S270 E235 -> to uncover more of Feat. 130.

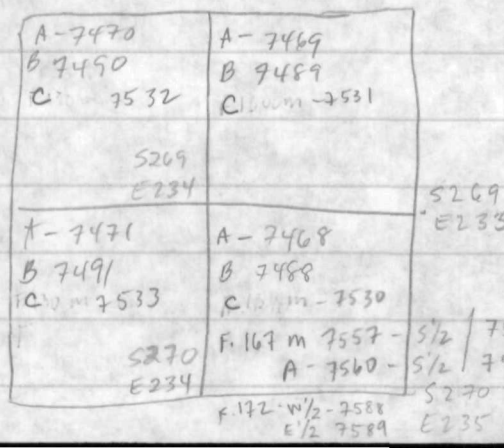

F.130 N NW 1/4 = 8521
F 130 N SW 1/4 = 8522

F 130 7555 N NE 1/4
F130 7570 N SE 1/4
F 130 7613 O NE 1/4

7 June 87 Monday

1. Feature 130 in units S270 E237, E235.
A partial profile through the middle of the feature shows that the feature is mounded, or humped up. This is unusual. The top of the feature is right below Layer B in some spots, + within "C" in others. Not sure if feature prehistoric or historic. Did find aboriginal ceramics, flakes, + a point, but it would be unusual for a prehistoric feature to be mounded (through time a raised soil deposit would flatten out). If historic, is it an early feature, or a late feature? It's rounded top + location directly below Layer B fill would suggest a late feature (no time to flatten out before bringing in the fill). Historic Artifacts not forthcoming fr. this feature.

2. Feature 134 in S260 E237 - Goes off on a tangent like a trench towards the north. Very odd-shaped feature. Modern pipe trench? Found what looks like a piece of a stoneware sewer pipe.

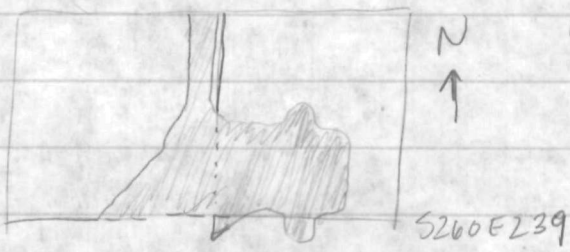

3. Feature 125 - will excavate 1x2 section of it in S272 E237
Layer M brick rubble = 7512 S274 E237
" N mottled fill = 7513



New unit to reveal mound F. 134

S258 E 237

K/B

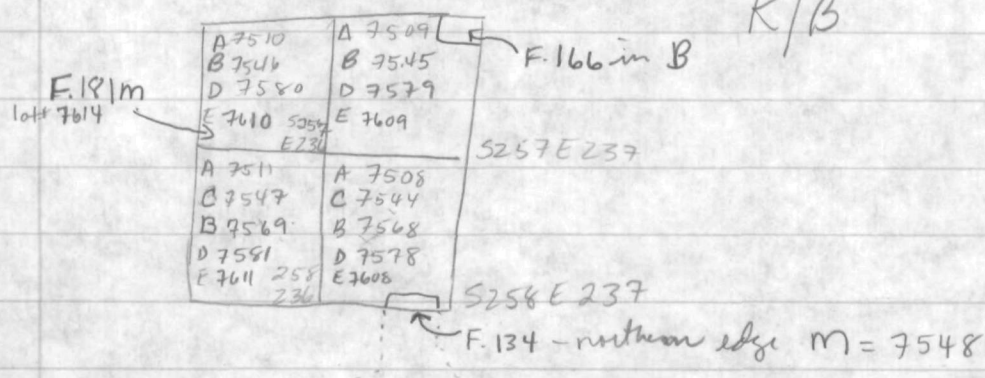

9 June 87 Tuesday

1. F. 130 5270 E 235 m - ~~7519~~ 7530

Took down this feature in this unit to determine its edges. Along the south wall, Layer B sloped downwards, extending into the unit @ 40 cm. Removed this. Slowly removed feature, but still could not see an edge. In SE quad, was a post hole beneath Layer B. Not sure what's going on - is the upper feature fill really part of the feature, or is it a fill above the feature?

2 F. 125 - ~~Removed~~ Began excavating this in 5272 E237. Removed Layer M brick fill, + Layer N - gravelly mottled stuff. Revealed a large post hole w/ was cut into the original "A" horizon. Layer M is not restricted to this post hole, as it continues into the

the units to the S and E. 1. Possible interpretation => brick rubble is destruction debris from a nearby structure, for wh/ the posthole is a part. 2. Possible interpretation - brick rubble is fill overlying features. May be other similar postholes below the brick rubble.

(Brick rubble continues below layers M+N - possibly it filled a removed post => postmold. Can't see it clearly, though.

3. F. 134 - Revealed northernmost limits of feature - is a "trench" that simply stops in S258 E237. Is this a modern feature?

58.19

10 June 87 Wednesday

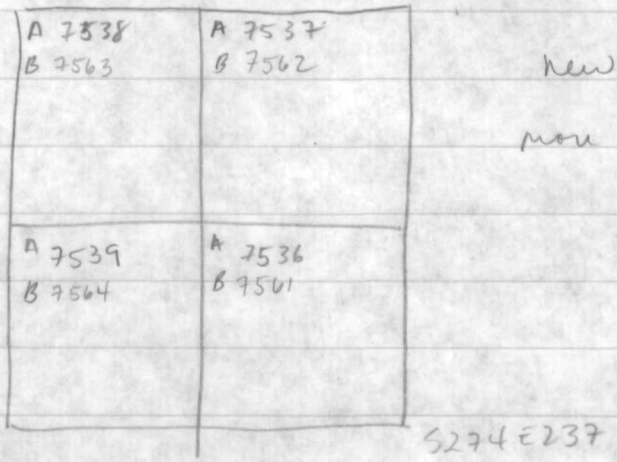

A 7538 B 7563	A 7537 B 7562
A 7539 B 7564	A 7536 B 7561

S274E237

new unit D/M - to uncover more of F.125 brick rubble

New unit to follow F. 131
E/K

A-7584 B 7728 C 7801 F.131 S½ m=7866 N½-7869 S269 E238	A-7583 B 7727 112m 7772 N½ C 7800 112N - 7834
A-7585 B 7729 C 7802 S270 E238	A-7582 B 7726 241 112 m 7771 S½ C 7799 112 N - 7833 F.241

S269E239

F242

F.243

S270E239

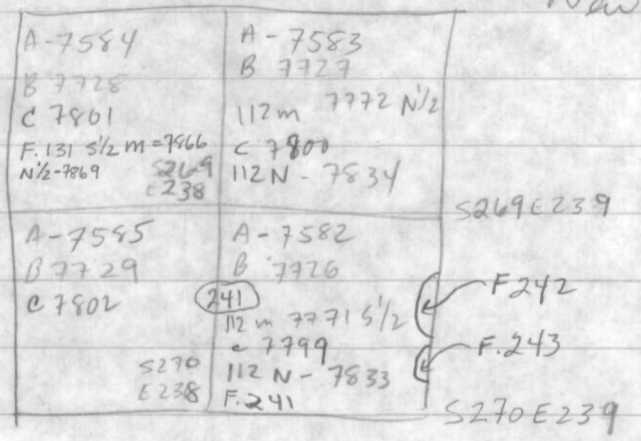

1. F.130 - defined western limits of feature. The ~~fill~~ soil above this feature, w/ the brick flecks, was determined to be a fill deposit, not part of the feature (though it was taken out as F.130m). Feature 167 - posthole - intrudes into top of F.130. Will bisect this.

Something else is happening along the south wall of S270E235 just south of F.130.

2. S258E237 - Kathie/Bonnie - Took down "A" feature in NE corner - posthole. ~~Feat~~ In SE quad, Feature 134 taken out & Layer B removed all the way around

---

11 June 87 Thursday

1. Katherine - bisecting F. 167 posthole (w/in F. 130). Cobbles in post mold extend all the way to bottom of feature. Artifacts from posthole - creamware, other white earthenware (discolored)

2. Eric - taking out NE quad of Feature 130.
Artifacts - fire-cracked rock, hammerstone, 1 possible worked tool, other possible hammerstones. ~~Ft~~ Feature not very deep - @ 18 cm. No historic materials at all.
- Also taking out SE 1/4 of feature.

3. S274E237 Mike - removed Layer B from NE quad. Also, same of SE quad.

4. S258E237 - Kathie/Bonnie. - Identified limits of gravel lens w/in fill material. Dimensions N-S are about 2 meters. Gravel layer continues into units to both the west (unexc) + east (excavated), + then further east. Sort of matches up

Units containing gravel

S258E237 - S½ only
S260E237 - N½ only
S258E239 S½ only
S260E239 N½ only

w/ break in F. 112 line. Interpretation => possible pathway?

---

12 June 87 Friday

1 Eric finished removing East 1/2 of Feature 130 - Recovered only prehistoric materials => abo feature, undisturbed.

2 Another posthole (Feature 172) was identified adjacent to feature 167 - posthole w/in F. 130 abo pit. Same fill as F. 167 (brick flecks). F. 167 seems to have cut through this posthole.

---

15 June 87 Monday

S268 E237 Layer G - 7595

1. F. 130 Sandy + Charles out to see 1/2 excavated feature. Possible interpretations a. pit house b. large roasting pit. Other features to look for are storage pits, postholes. Feature might be part of a procurement or hunting camp.

Will now spend time defining the limits of the prehistoric site. 1x1's will be dug across the terrace

2. S274E237 M/D Finishing removing layer B.

3 S258E237 Kathie - W½ Quint - Removing layer D. Below is what looks like subsoil, only it is mottled + may have features in it. Recovered decomposed rubber in this layer.

---

16 June 87 Tuesday

1 Starting 1x1's to determine the limits of the prehistoric site

S272E226

A 7605
B-7607
C-7631
D-7636
E 7650

↑ Dfnms

S272E226

2. Changing F.130 M to remit layer C

X 1. Lot # change - 7530-7533 - change to layer C

X 2. Send note to lab to change those bags w/ above lot #'s to layer C.

3. Change all profiles + plan view.

4. log book change

3. S258 E237 - Kathie. Have a posthole in the NW corner.
F. 181. Pulled a bottle 1/2 out of the top of the feature

4 Started another 1x1 Mike

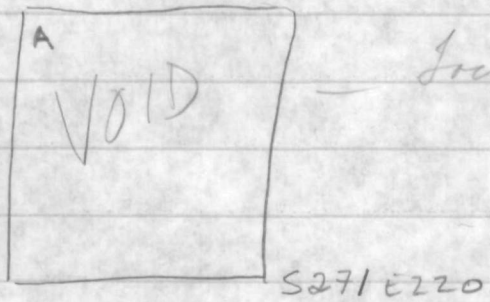

— Location of previous backhoe trench = disturbed

---

17 June 87
Area VII

1 Neo 1x1 Mike

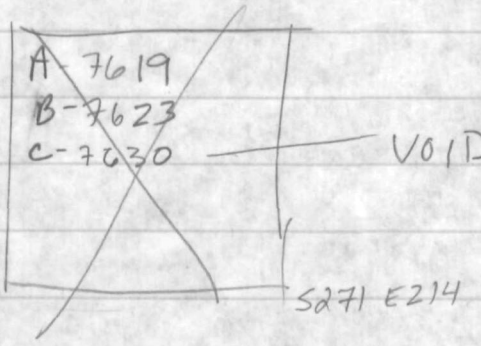

— unit discontinued - in middle of backhoe trench
THIS LOT #

Area 7

S276 E204.5 B 7620 Eric 1x1

- this unit was partially dug on a previous survey. Not finished, so used it for the prehist. survey. Started w/in Layer B
F. 192 N1/2 7632

18 June 87 Thursday

1. S260 E237 (1x2) + S258 E238 (1x2) After removing the fill layers over subsoil, revealed a trench? pit? dug into the sub (depth unknown). At the 2 1x2's, the width of the feature is a little less than 2 m. Right now, this feature (Feature 187) does not seem to be associated w/ any other features in the area, either by alignment or similarity of appearance. It's length is unknown, though it does continue into the 2 units on either side.



Two layers identified. Layer M is more mottled w/ lighter clays than Layer N. (Before exc., Layer N could be seen only in that part of the feature in the northern unit because this unit was taken down further. Layer M was only in the southern unit, w/ was not taken down as far as S258 E237. Artifacts fr Layer M are creamware, buff earthenware, pipe frags glass, bone (esp. teeth)

2. 3 1x1's continue for prehist. survey. E/M/D

3. 2 more 1x1's set up Kathy + Katherine

4 S276 E204.5 Eric's 1x1. Got 1 abo wave - sand tempered - out of layer B. At base of B revealed portion of feature. Covers all of the 1x1 except for a strip along the west wall about 10 cm wide. F. 192. Since testing for prehistoric, he will take out N1/2 of the feature w/in this unit.

5. Dennis - S272 E226 - Recovered 1 quartz flake in B
4. Mike S271 E214 - " 1 FCR in B

---

15 June 87 Friday

1. Mike finished his 1x1 S271 E214
started a second one S278 E214

2. Dennis S272 E226 - B came down on layer C - buried "A" horizon; C only covered about western 2/3 of the unit. The eastern 1/3 is down to subsoil. Layer C slopes downwards from E to W. (Is a 'dip' along the 30cm fr. the EAST line.

3. Eric - finished his feature. Little more than a dip in the ground.

4. K + K - continued their 1×1

---

22 June 87 Monday

1. New unit 2×2 S260 E235. 2×2 adjacent to Feature 187 trench? pit? Removed A + part of B. Layer B is gravel lens.

2. Continued 1×1's in Area VII - no surprises, just deep fill overlying original A' horizon. Mike got 1 abo sherd + flake in S278 E214

---

23 June 87 Tuesday

1. 1×1 unit in Area VII S257 E193 - Below topsoil was layer of gravel similar to the gravel lens in Area IC. This gravel therefore probably a road bed wh/ ran along the ~~east~~ south side of the house + down the hill towards the river (docks etc.).

2. The terrace fill in Area VII consists principally of redeposited subsoil (clay + gravel). Overlies what might be original "A" horizon, or the next layer may be fill again.

---

26 June Friday
- out past 2 days.

1. Feature 187 - more revealed in S260E235 (Dennis / Eric). Continues further to the east

2. New units started - 2 in southern area, 1 in northern. ~~[illegible]~~ Eric finishing removal of L. B in S270E239 - this unit atop F.131 - prehistoric.

3. Uncovered the southern end of Feat. 112, cobble-wall. Located w/in Layer B in S270E239. Wall stops @ .25 m from south wall of unit. At the level of the exposed top of feature, Layer B includes redeposited sub. There must be two levels to Layer B since "Layer B" both covers + lies below Feat. 112. Or is it soil washed down?

---

30 June 87 Tuesday

1. S270 E239 Eric exposed F.112 in unit. Will excavate the feature to get to the prehistoric feature below (F.131).
=> new possible interpretation = rocks + shell might be the bottom of a planting bed (∴ the need for shells).

2. S270 E231 - Katherine - Layer B fill in this unit different than the surrounding Layer B fill (more clayey + darker brown). Probably just a pocket of fill? Extends into other nearby units. Sits on top of subsoil - no "A" horizon.

3. S272 E233 Dennis / Lance - Below Layer B fill, Layer C = "A" horizon - only covers East ½ of unit. From Layer B got transfer-print creamware.

① - Removed S½ of F.112 in 2x2 unit. Feature only 2 rocks deep. No evidence of builder's trench around the feature. Is completely surrounded by Layer B.

C - 7774

② S270E231 - Katherine - are 2 features in layer C-sub.
F. 218 - posthole w/ charcoal
F. 219 - section of a circular feature - lg. posthole? In NW corner of unit.
- Can't tell yet if F. 218 intrudes into F. 219 or not.

③ S272E233 - Lance - part of a rectangular feature in the SE corner - in subsoil (layer D)

④ S258 E233 - Kathy - removed gravel layer. No features in layer C fill. Taking this out.

---

1 July 87 Wednesday

---

8 July 87 Wednesday

① S270E239 - F.112 - bottom of this feature actually lies in the top of layer C. Layer B was then piled on top of the stones + shell!

② S272E233 - In SE corner of this 2x2, below C, is a large rectangular feature that extends into the S + E units.

This might be the edge of F.125 brick rubble / posthole stuff?

③ S258 E233 Kathy / Dennis -
Had portion of gravel road (B) in this unit. Below layer C fill was extension of F.187 - trench or pit? w/ extends further to the east (already uncovered) + to the west (not excavated). This along S wall. Layer D removed from N½ of unit (mottled subsoil) + beneath were 2 features. 1 a posthole, 2 a large circular feature not fully exposed.

④ S252 E235 Katherine / Lance
- up against S wall of house.
Layer A - lots of nails (wrought + machine) glass, => destruction debris for the house
Layer B - fill - about ½ way down, came upon shell concentrations + a posthole. The latter may have been actually started at the top of B, but couldn't see it. Or, there are two filling episodes that look similar.
Stopped excavation.

⑤ S252 E239 - Mike
N½ dug only. A = destruction debris.
B - fill. C - mottled layer very similar to B. Contains shell concentration. C slopes sharply away from the

house to the south. Why? Stopped here to excavate NE unit.

(6) S260E231 - Kathy/Phil
new 2x2

(7) S258E243 Eric
new 2x2 - Put in to test the artifact scatter off the side of the road.

(8) S252E241 - already partially dug (against the house).
- Dennis took out F. 93 - posthole w/in F. 92. Now, he's removing F. 92 - possible builder's trench

(9) S252E233 - Katherine/Lance
new 2x2

---

9 July 86

1. Units along S. wall of house - @ 1/2 into Layer B are appearing pockets of oyster shell. Previously, some taken out as features, now simply noted + pulled out.

2. S260E231 - Kathy/Phill F. 187 does ~~[illegible]~~ go into this unit.
~~Must end in the 2x2 to the east.~~

15 July 87

S252E233, E235 - These 2 units taken down to top of layer C - a level seemingly 1/2 way thru the fill, but on top of which are shell scatters + a number of features. Soil for B and C are the same, though, or very similar. Features seem to be postholes. Am beginning to take these out to get to subsoil/or subsoil level where another slew of features are present.

S252E239 - N 1/2 taken down only. # of features (lg postholes) are present at top of layer D.

S252E241 - down to subsoil (I think) - # of postholes present.

not enough has been opened to connect any postholes.

S250E241 - Taken down to reveal possible builder's trench. (Unit is against the brick foundation.) Found it. It is about 30-40 cm wide. Cuts into layer E (fr. unit to the south). F. 92 was originally thought to be a builder's trench, but obviously not now (was a block of soil @ 30 cm wide running

~~across~~ along N wall of S252 E241).

S270E241 – Eric – to look for more prehistoric features

S266 E235 – Katherine – to look for "A" horizon

S266E231 Tom – " ditto "

---

17 July Friday

1. S252 E235 – Betsy – Removed features at top of L.C. Removed part of L-C + found more features. Looks as if there is another lodge of subsoil(?) in this unit like the one found in S252E241. Are 2 postholes in it

2. S266 E231 (Kathy – Tom) – confusing unit. SE ¼ very dry. NE ¼ very wet + clayey. Think layer B was mostly root disturbed subsoil, though ceramics were found near the bottom of the layer

3. S266 E235 – Katherine – Very dry unit + hard to see what's going on. Very small B layer in this area. No C.

4. S 266E239 – Mike. Finished F.112. Removing L.C. Might be disturbed "A" horizon

5. S270E241 - Eric - Has postmold / hole at Top of "A" Horizon. Also, Other nebulous features.

---

21 July Tuesday

1. Betsy in S252E235 - Removed # of postholes in L-C. Dx a p.h in D - the mottled layer also fd in S252E241.

2. Mike - S266E235 - # of postholes + other features in his unit. In L-C. on W side of F.112 is a lg rectangular/square feature that extends to the W. Privy? Well? garden feature? On E side of F.112 are # of postholes + features intrusive to each other. One might be prehistoric cuz got preh. stuff off the top.

3. Kathy in S266E231 - Are three types of fill in this unit. The first might just be sub, mainly along W 1/2 of unit, 2nd is a clay coming in from the NE corner; 3rd is a hard-packed dry clay? or loam? mostly in the SE corner. Excavated all as one cuz hard to see.

4. Eric - S270 E241 - Excavated historic p.h. on top of L. C - P.h. feature found out to really be 2 p.h (probably). Only a few features in this area have been found at the top of L. C (original "A" horizon).

---

27 July Monday

1. S252 E235 - Removed L-D. Area of postholes + features in L-E subsoil. There is a small ledge of subsoil in this unit in the NW quad similar to the one in S252 E241, though not as high

2. S266 E231 - Kathy - Difficult unit. Not sure if soil below A-B interface (L-B) is fill or subsoil. Looks like sub but has artifacts in it, some of which seem too big to have been drawn down by root action. Was a y-b sandy clay overlying a y-b clay. Called the upper fill? but probably sub.

3. S270 E241 - Eric - found another posthole (not definite) w/in L-C, + 3 other small round depressions on top of C that were also called features. Removed L-C. No other features in sat.

4. S266E235 - Katherine - Very day unit too. Not sure if L-B is fill or disturbed sub. (Had artifacts in it). Might be a number of features in subsoil. One spot had an iron buckle in it.

New units

5. S272E227 - Kathy - the SW quad already dug out by Dennis + J. She will take out L-B fill in levels to check on artifact distribution

6. S272E235 - Tom

7. S262E227 - Mike - at N edge of area. Probably nothing here.

8. S264E241 - Betsy - Removing E 1/2 of unit in W 1/2 W 1/2 already out

9. S264E243 - Eric - to follow out his odd feature in unit to the N

10. S252 E 233 - Katherine - has been removing features (p.h). in L-B.

29 Wednesday July 87

1. S272E227 Kathy - continuing removing L-B

2. S272E235 - Tom - " " "

3. S262E227 - Mike - has removed L-A (topsoil) + L-B (interface/fill). Removing L-C probably upper level of subsoil - Artifacts = late 18th/19th C
Artifacts count dropped dramatically in L-C from L-B.

4. S264E241 - Betsy - finished removing L-B. Along E wall of unit is a feature, probably continuation of F. 274 1st found in S262E243 by Eric

5. S264E243 - Eric - Removing L-B and uncovering rest of feature (F. 274) found in Betsy's 2x2 + unit to the north
Not sure what feature is. Shape (as exposed) not much help. Has a lot of mortar in his L-B. Especially in a small gully along the east wall of unit. Finished

6. S262E233 - Katherine finished w/ known features at top of L-C. Looking for 1 more possible feature. Then will take down L-C.

the south central portion of Area IC was said to be a small gully (by soils man). This is why the original "A" horizon is concentrated in that area and not in the surrounding but higher areas.

- The gravel road on top of the fill has been designated as F. 321

F. 274 might be planting bed. This feature and others i.e. F. 187 and other long linear lines might also be garden features, not roads.

- S272 E235 Tom

~~is~~ taking down L-B to check artifact distribution

NE	0-10	14 ceramics	6 metal	22 glass
	10-20	4 ceramics	5 metal	11 glass
	20-30	3 "	5 "	7 "

---

30 July 87 Thursday

1. S272 E227 Kathy - Removing L-B. Figured out that the dug into next layer (subsoil) a little

2. S272 E235 Tom Cont. w/ L-B

3. S262E227 - Mike - finished 2x2. No features

4. - Mike removing features in S258E239. F. 241+242 simple shallow features. Not sure if really postholes or what. Their tops might have been cut down when L-B removed.

5. S252E233 Katherine. Removing L-C. Have caught the corner of the dug-out subsoil. ∴, L-D lies completely w/in the area dug out. Still don't

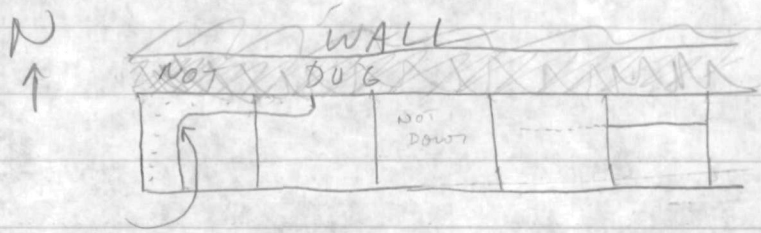

have the eastern corner, nor do we know if there is a southern ledge.

6. S252E237 - Eric - Removing features at top of L-E (Same as L-D above). Will take down L-D when done.

7. S262E241 - Betsy - started + finished removing L-A. On top of L-B in center of unit on South wall is a concentration of large cobbles. Doesn't seem to be much shell. F 322

S272E235 Tom - L-B

NW	0-10	18 ceramics	4 metal	26 glass	
	10-20	9	3	13	
	20-30	8	2	19	
SW	0-10	18 ceramics	6 metal	18 glass	
	10-20	3	2	12 glass	
	20-30	2	5	5	1 button
	30-40				

---

3 Aug 87 Monday

1. S252E237 - Eric finished taking out features at top of L-E. Began removing L-E. More features

2. S253E233 - Katherine finished unit down to top of subsoil, features.

3. S272E227 - Kathy - finished unit. Nothing exciting. Unit is at edge of gully w/ collected original "A" horizon,

4. S272E235 - Tom/John - Finished taking out L-B. L-C is supposed to be "A" horizon. It's there, but disturbed by brick rubble + L-B soil mottling. L-C probably associated w/ F.125 brick rubble feature. Stopped ex. at this level.

5. S262E241 - Betsy - Removed F. 322. Might have been a garden feature ie planting hole. Figured out L-B really a lens of redep. sub in the 5½ of unit. Removed it. Came down on another feature F.333. Could see from South wall profile that a part of the Feat. was removed in unit to the south, but only a very small part. Also not have for sure the eastern edge of F.333, since F.274 in the vicinity.

6. New unit S262E229 Bruce - to follow possible turn of F.187.

7. Mike - F.166. Turning out to be extremely deep feature. Can't get to the bottom since Feat. so deep.

4 Aug 87 Tuesday

1. S252 E239 - Eric. Finishing out L-E (above sub). More features in sub. Small part of sub. ledge in this unit.

2. S254 E241 - Katherine - new unit L-A

3. S274 E235 - Tom/John - new unit L-A

4. S262 E229 - Bruce - Removed L-A + B. top of disturbed sub or fill layer now. No features yet. Typical artifacts for this area (l. 18th/19th c)

5. S262 E241 - Betsy - Removing F.333 - Odd feature. About 1/2 way down fill was layer of cobbles. Artifacts not much help diagnostically.

6. S274 E237 - Kathryn - started taking down F.125 L-M, now called L-C. Alot of redep. subsoil w/ the brick bit fill.

7. F.166 - Mike - stopped cuz can't get down.

6 Aug 87 Thursday

S274E235 - Tom Layer B

NE 0-10	14 ceramic	8 metal	19 glass	
10-20	13 "	3 "	7 "	
20-30	3 "	4 "	8 "	
NW 0-10	18	3		
10-20	9	7	10	
20-30	5	23	16	1 flake
SW				
SE				

1. Stopped at bottom of L-A in S254E241 to insure a roadway for later backhoe work. Noticed a concentration of gravel in the N½ of the unit at top of L-B (which I don't think is really down to the top of the fills

2. S274E235 - Tom. In NE quad, while taking down L-B, hit a burned intact post in the NE/SE quad wall. No visible post hole stain to go w/ the post (mold). Might have been a standing post when fill put in.

3. S262E241 - Betsy F-333. Goes below subsoil. Found piece of whiteware/ironstone in lower part of L-M (Is a L-N).

The east wall of the feature intersects w/ F. 274, and thus not sure if F. 333 is intrusive into F. 274 or vice versa. Will have to excavate F 274.
=) did further looking, and seems that F. 274 is only w/in subsoil, ∴ F 333 must intrude in 274 cuz it's at a higher level. (I think!)
F. 333 - don't know what it is. Was a shallow postmold? depression at the bottom (F. 333a)

4 S274E237 - Kathy - L-C came down on a darker loam w/ birch frags that seems to be sloping down towards the east. Only 1 1x1 down so far. Very few artif. from L-C. Practically sterile fill.

5. S258E239 - Started taking down what's left of L-B. F. 112 continues to the north, though there doesn't seem to be anymore cobble/shell fill (just outline of a trench.

6. S272E243 - Eric - new unit

7 S262 E231 - Bruce new unit

8. S262E229 - Bruce - is some kind of feature in NE corner. Not sure if part of F. 187 or new feature. Can't dig + finish unit today cuz of rain damage

S258 E239

5 At a little more than ½ way through L-B, came down onto a feature (F 367). ∴ Must be two fill layers that are indistinguishable in profile. These 2 layers should correspond to those 2 fill layers in the units to the N against the house wall.

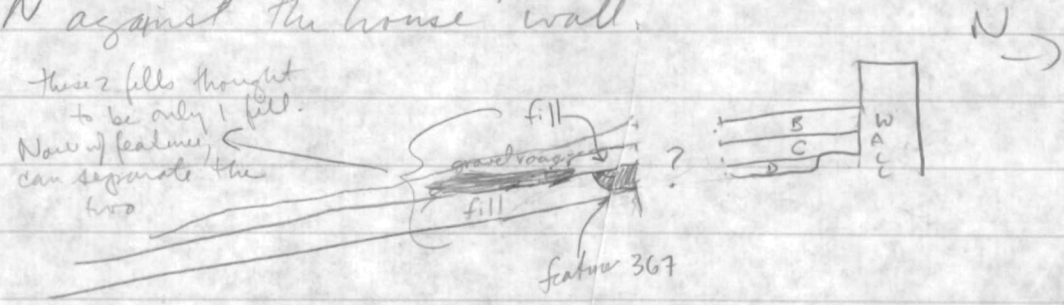

11 Aug Tuesday

1. S274 E235 – Tom absent today. Continuing to ~~the~~ take down L-B.

2. S262 E241 – Betty – Finished removing L-C fill down to subsoil. Found a couple of possible postholes in sub. At the base of L-C in the SW quad uncovered a set of parallel stains, that are sort of like plow scars, but not vally. The feature is shallow as it does not extend into subsoil. Stopped here

3. S274 E237 Kathy – Finished removing L-C. Not many artifacts. Along the east wall, L-C sloped down into a depression

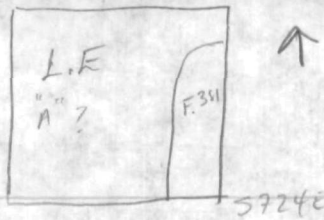

exposing more brick rubble. L-D looked like a buried "A" horizon w/ brick debris. Relatively thin layer. L-D came down on what appears to be relatively undisturbed "A" horizon. Along the west wall of 2x2, L-D lay over F. 381 ⇒ large rectangular feature that extends into units to the east + south. Possibly a well or privy. Maybe a cellar?? Posthole F.125 associated w/ this feature since both features lay below the brick rubble + both cut into the buried "A" horizon.

F.125 redefined.

⇒ ⇒ Feature 125 was previously defined as the brick rubble layer that covered several units @ 5272/5274. It has been redefined as the posthole already uncovered in 5272E237, and the brick rubble will be redefined as layers w/in the unit.

4 5258E239 - Mike - discovered that F.187 (trench cut into subsoil) extends across southern edge of this unit (It was what was "left" of L-B when this unit was 1st dug). ⇒ either F.187 cuts through F.112, which ends at the feature, or they are contemporary and ∴ abut each other. F.187 ~~continue~~ is also present in 5260E239.

No other features appeared in the subsoil of this unit.

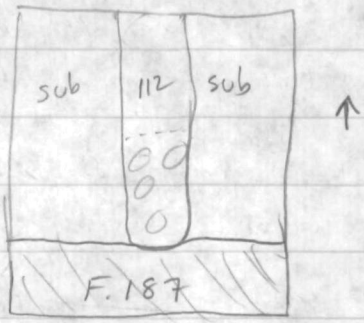

F.112 There are no rocks or shell frags in the N 1/2 of the feature in this unit.

5. S272E243 - Eric - continues to remove L-B.

6 S270E235/7 F.130 - Bob Kingsley down to look at prehistoric features. He + Eric continued to take out N 1/2 of F.130. Still very few artifacts, w/h Bob said was unusual. Should try and look for postholes (stakeholes) @ the feature w/h might have been used for the pit house covering. date for this feature derives from the ceramics (2) found w/in the feature + from artifacts from the surrounding "A" horizon - => Very late Woodland.

7. S262E231 - Bruce - In L-D subsoil are a couple of possible postholes. It is obvious from this unit that F.187 (trench in subsoil) does <u>not</u> turn south as 1st supposed. No evidence of that at all.

8. S262E229 - Bruce - At out, might be a feature in the

NE quad. It is not well defined, but the soil in this area is different than the sub (more brown loam w/ brick/charcoal flecks.

4. S252 E231 - Katherine - started new unit. L-A was destruction debris. L-B is a thin layer w/ gravel + above the fill.

---

12 Aug 87 Wednesday

1. S258E239 - Mike - finishing up this unit. E/W profiles drawn + features in sub drawn in plan view.

2. S260E239 - Mike - began to remove what's left of L-B in this unit (L-B intruded by F.134).

3. S270E235 F.130 - Along S edge of feature noticed a feature intruding into F.130. Eric trying to define it, + will then excavate it.

4. S262E237 - Bruce - new unit.

5. S274E239 - Kathy - starting to take out fills below L-B fill + above F-381. Must deal w/ possible

features F. 150 + 151. The latter is only a soil layer. F. 150 might be a filled in gully, or be connected to F. 112

(2) S260 E235 - Mike -

F. 187 found in sub (S edge of feature). F. 134 cut through this feature.

(3) S270 E235 Eric - defined feature S of F. 130 as a large posthole w/ mold. Part of the post is still in the mold. #386 & 386A Associations = F. 125 phole, F. 219 phole, and the beginnings of a rotted post found in S274 E235! (no ~~feat #~~ yet #389

(5) S274 E239 Kathy -

- excavated F. 150 - seems to be a series of depressions, some sort of shallow, some deeper. Odd-shaped - might be a gully, except some of the depressions don't look natural. She has to excavate S 1/2 yet.

6. S252 E241 - Betsy - finished excavating F. 256 b. Finally determined that 256/256a + 256b are 2 different features. 256b is at top of sub, + 256/256a is at top of L-D fill (lowest fill).

-N1/2 only

7. S252E239 Betsy - Finished taking out L-D lowest fill. Redefined features that Mike 1st uncovered on subsoil ledge. L-D partially covered the S1/2 sections of these features. Found a feature at top of L-D (F.379). Shallow. No other features at top of L-E subsoil, tho may be more in S1/2 under tree.

Eric Johnson taking over as Crew Chief

8-17-87 (1) Monday

S274 E235 – Belay finishing East profile down to surface of layer D (buried "A") in this unit. Taking out "B" and dumping. trying to define fea. 389 & 389A

S274 E239 – Kathy taking out layer C – screening

S270 E235 & S272 E235 – Tom finishing fea. #386

S260 E237 – Mike working on layer C & Fea #134 and drawing profiles of Fea.

S252 E231 – Katherine – working on layer D trying to define fea. #348 & fea. #335

8-18-87

Mike - still taking out layer C S260 E237
Tom - finishing fea. #386 & #130
Kathy - still taking out layer C S274 E239
Katherine finished layer D working on fea. 348
S 252 E231

8-19-87

Tom removing the last of "B" from S272 E235 and defining fea#
Kathy - finishing layer C & starting layer D. S274 E239
Katherine - still working on fea. 348 (W½) & Fea. #335 (E½)
Betsy - S274 E237 removing layer C (screening)
John W - S 272 E243 removing layer B (chunking)

8-20-87

S272 E233 Tom opening unit (L-A #8751, L-B #8762)

S268 E229 John W opening unit (L-A #8752, L-B #8755)

S252 E237 Betsy working on fea. #359 W½ 8753 along south wall
#357 & fea. #361 W½ 8754

S274 E239 still removing layer D (Kathy)

S260 E237 Mike removing layer D

Katherine (out today sick)

8-21-87

S274 E239 Kathy still working on layer D, screening

S272 E243 John W removing layer B and working in S268 E229 removing layer B hunking out not screening

S274 E233 Tom hunking out layer B not screening

S252 E237 Betsy working on fea. #355 S1/2 8770 N1/2 8780
fea. #356, #360, #363

S252 E231 Katherine working on fea. #335 & 348

8-24-87 (Monday) ②

S274 E239 Kathy troweling the unit for a photo there is a lot going on in this unit a number of features!

S272 E243 John W. troweling his unit removing the last of layer B to uncover the buried "A",

S274 E233 Tom still chunking out layer B

S252 E231 Katherine removing layer D

S252 E237 Betsy working on fea #356 finished

8-24-87 cont.

S266 E237 Mike finished layer B and is starting layer C (screening)

S252 E235 Betsy working on fea's #305, 308, 308A 306, 307

8-25-87

S274 E239 Kathy finished south, west, & north profiles and is working on fea. #381 & 381A

S274 E233 Tom still taking out layer B bad unit trees & lots of roots!!

S266 E237 Mike finished defining fea. # 285

S272 E237 Mike is now working on Fea. # 408 & 408A

S268 E229 John W finishing layer B & defining fea.

S252 E243 Pat chunking out layers A-B

S252 E235 Betsy working on the fea's in this unit

S252 E231 Katherine still removing layer D and defining fea's.

8-26-87 Katherine off for a week John W. off 1/2 day

S252 E231 Nancy taking over Katherine's unit and will take out Layer D and start on feas

S252 E235 Betsy taking out feas.

S252 E243 Pat finished taking out Layers A & B and is defining feas and the surface of Layer C and Layer D (subsoil)

S274 E239 Kathy is working on the E 1/2 of fea. # 381 & 381A

S274 E233 Tom still chunking? out Layer B

S272 E235 Mike finished fea # 408 and is starting on layer C

S270 E229 John W. working on Layer B (Not screening)

8-27-87

S252 E243 Pat took out Layer C and is cleaning the walls and defining feas. for photo

S252 E235 Betsy working on fea # 307 & 307A

S252 E231 Nancy drawing feas and doing paper work on them. (later) starting to do the feas. # 440,

Cont. 8-27-87

S270 E229 John W. still working on Layer B
not screening.

S264 E243 Becky working on Fea. # 274

S274 E233 tom working on Layer C screening

S272 E235 Mike working on Layer C screening
S272 E233 Mike defining fea. # 217 north end

S274 E239 Kathy working on fea. # 381 & 381A

S252 E243 Pat drawing fea.s and doing paper
work on them.
Becky off at 1:30 sick going home

8-28-87

S252 E243 Pat working on fea. # 435

S252 E231 Nancy working on fea. # 439

S252 E235 Betsy working on fea # 307-307A

S264 E243 Becky working on fea. # 274

S270 E229 John W. still working on Layer B
not screening

Armbruster

S274 E233 Tom – found that he hadn't removed all of layer B in the SW corner – stopped removing layer C from the SE corner and returned to cleaning the walls and removing the remaines of B and then back to C

Kathy is off Today

S274 E235 Mike working on layer D

8-31-87 (Monday) (3.)

S274 E235 Mike working on finishing layer D and starting on layer E. May have a fea.

S266 E237 Becky working on fea. # 285

S272 E239 John W. & Ellen working on layer C

S252 E231 Nancy working on fea. # 438, 439, 438A & 438B

S274 E233 Tom finishing layer C and defining fea. # 217

S252 E233 Betsy working of feas # 334

3.22
SW 3.23
SE 3.22

8-31-87 cont.

S252 E243 Pat working of fea.# 432 & 433

Katherine & Kathy off today

S260 E235 Bruce fea.# 187

9-1-87

Pat not here

S274 E239 Kathy fea.# 381 & 381A

S274 E233 Tom fea.# 217 & starting on fea.

S274 E235 Mike working on layer E

S272 E239 John working on layer D

S266 E239 Becky working on fea. 285

S252 E231 Nancy working on fea.# 460

S252 E233 Betsy working on # 337

S252 E239 Ellen working on fea.#

9-1-87 cont.

S252 E241 Tom working? on fea. # 278

S260 E235 Bruce working on fea. #187

9-2-87

S252 E241 Tom fea. #278
S252 E239 Ellen fea. #
S252 E235 Betsy working on feas #
S252 E231 Nancy working on fea # 460 and others
S260 E235 Bruce fea # 187
S266 E239 Becky fea # 285
S270 E229 Katherine fea # 219 & 218
S274 E239 Kathy fea. 381 & 381 A
S272 E239 John W Layer D
S274 E235 Mike Layer G
Pat not here

9-3-87

S 274 E235 Mike removing Layers G & H

S274 E239 Kathy finishing fea. # 381 & 381A

S272 E239 John W working on fea # 462

S272 E237 Becky working on fea # 125

S 268 E 229 Bruce & Katherine working on
fea. #s defining and taking down
layer B in S 266 E 229.

S 258 E 233 Ellen working on fea. # 246

S 252 E 233 Betsy working on fea#s 338 464
finished

S 250 E 241 Tom Working on fea# 278
Pat not here
Nancy off today

9-4-87

S 252 E 231 Betsy Working on feas.

S 258 E 233 Ellen working on fea. # 246

Pat not here
Nancy off Today
S 270 E 231 fea. # 218 Katherine

S 268 E 229 Fea. # 465 Bruce

S 272 E 237 fea. # 125 Becky

S 274 E 239 fea# 423 Kathy

S272 E239 fea. # 462 & 462A John W

S274 E237 Mike worked 1/2 day removing layers.

9-7-87 (Monday) 4

S272 E239 John & Becky S. working on fea. # 462 & 462A.

S274 E239 Ellen working on fea. # 423

S270 E231 Katherine working on fea. # 218 & # 219

John sick @ 2:00
Becky R., Kathy, Bruce, tom, Betsy, Mike, and Nancy were off Today

9-8-87

No work! Rained out!!

9-9-87

S 272 E239 John working on fea. #462 & 462 A.

S 274 E239 Kathy working on fea. #423 & 423A

S 272 E237 Becky R. working on fea. #125

S 270 E231 Katherine working on fea. #219

Bruce, Becky S, Ellen, Nancy, and Dania are clearing brush for Betsy G.

S 250 E241 Tom finishing fea. #278 and moving to

S 252 E241 working on fea's.

S 252 E231 Betsy working on fea #s

S 274 E237 Mike working on layer E

@ 10:30 10:45 John & Becky R. and Betsy C. stopped work on fea. because of wet and went to clear for Betsy G

9-10-87

S274-272 E 239-237

Kathy & Mike cleaned area to have area photo done.

S 270 E 229-231 Katherine working on fea. #219

S254E241 Ellen & Becky S chunking out unit not screening.

S254E237 Dania & Bruce chunking out unit not screening.

S252 E231 Nancy working on #443-443A-443B

S 254 E233 John W. & Becky R. chunking out unit not screening.

S258 E237 Betsy C. finishing fea # 181 and moving to -

S262E231 working on fea. # 376 & 376A

9-11-87

S254 E241 Ellen & Becky S
chunking unit not screening

S254 E237 Dania
chunking unit not screening

S254 E233 John W.
removing fea. # 483 and then
chunking unit

S252 E241 Tom
removing fea. # 254

S262 E231 Betsy C.
removing # 484 and # 376, # 376A, # 376B

S274 E239 Kathy
profiling fea. # 423 and then
removing south half.

S272 E233 Mike
cleaning unit and removing
layer D

S270 E231 Katherine
removing E half of fea. # 219

9-11-87 cont.



Becky R. sick today?

Nancy & Bruce are cutting brush in area XII. 9:00AM Tom moved to clearing brush and then back to dig fea. that Doug had left. by 9:30
Ellen made crew chief today.

9-14-87 (Monday) (5)
New crew today
Becky R., Mike, Bruce, Dania, Katherine, John W.
spending morning in a crew meeting (20 min) and bailing out units. lots of rain over the weekend. Most of the units to wet to dig. had some damage to units & feas.
chunking out three units along the S254 line.

S254E233 John W & Becky R. (finished B & defining fea.)
S254E237 Dania & Katherine (finished B & defining fea.)
S254E241 Mike & Bruce (in middle of D & defining fea)

I spent the day digging with the backhoe

9-15-87 Tuesday

Dania, Bruce, Becky R, John W, Katherine
Mike start 8:00

John W - clearing brush for another crew / Beck R finishing the unit they were working on.

Bruce is taking out the south half of #256 & #256A and layer D

Katherine & Dania are cleaning their unit to be photographed - new feas #489 & #490

Mike has gone back to unit S274 E233 and removing layer C

S254 E233 Becky R defined fea # 495 & # 496 and layer C found that fea # 334 that was excavated in the unit to the north was in fact two features. Two new numbers were given to the south half of each. Becky is excavating them.

254 E337 Katherine & Dania defined four feas # 494, # 493 & 493A, # 489, and 490 and layer C Dania excavated the E 1/2 of # 494 and Katherine is working on # 493A & # 493.

@300 Dania went to help Mike screen.

S 254 E233 Bruce excavated the south 1/2 of #256 & 256A
finished layer D and defined #497 & #497A

S 274 E233 Mike excavating layer C and did
3/4 of it.

I spent most of the day digging with the
Bobcat backhoe. finished chunching area
along the trenches in area IV & south of the 274 line in IC
9-16-87 (Wen)

Bruce, Dania, Becky R., John W., Katherine
and Mike. Mike arrived at 8:10

Bruce has finished #256 & #256A & layer D and
defined #497 & 497A will begin excavation
this morning. I think he may have some problems with colo
Katherine is still working on #493A and
Dania is starting layer C in S254 E237
Becky is still working on fea. #496
John W. has gone back to S272 E239
to work on fea. #462 & #462A but couldn't do it
ground water filling fea. He will start
a new unit along the S256 line.

9-16-81 cont.

I have spent most of the day with a chainsaw cutting trees on the new areas and I can feel it!

Mike did a profile of S274 E233 (south) and spent most of the day digging dirt out of the area south of the 274 line trying to find more of the structure if there is any.

Bruce finished S254 E241 feas and all, and spent the remaines of the day clearing dirt of the areas that I dug with the bobcat in area III.

Katherine finished fea. #493 & #493A and moved to S268 S229 to define fea # 465A & 465 and have a photo taken.

Becky finished fea. #496 and notes on #495 & #496.

John finished Layer A in S254 E235 found a coin (large cent)

Danie removed Layer C in the NW 1/4 and drew a profile of fea. #493 & 493A

9-17-87 thursday

Bruce, Becky R., John W., Katherine, Dana, and Mike arrived 8:06 A.M.
Looks like it may rain later today.
John W., Becky R., and Katherine have moved back to the south edge of the area. To work on feas while they are dry, #125, #462 etc.
Dana is working on the NE quad. of layer C and will finish, I hope, the two small feas in her unit (S254 E237)
Bruce is opening a new unit S256 E243 chunking layers not screening or taking soil samples. Judgemental sample will be taken. Learned today that I have been spelling Dana's name wrong. Never was much good at spelling. Jeff Snyder has joined us and is chunking out layer B in S256 E235
Mike is finishing the area south of the 274 line. cleaning off the surface and a West profile.
I am still trying to catch up on the paper work. Fea. #489 & #490 were found to be part of layer C (S254 E237) Dana is finishing it off.

A
B

Becky R is going to be off 9-18-87

9-18-87 (Friday)

Dana, Bruce, Katherine, John W., and Mike arrived 8:14AM. Becky R off today

had rained overnight, not much, only bailed areas where we were going to work.
Mike working on the profile S276 E237 west wall.
John is chunking the S256 E235 unit layer B.
Dana is finishing layer C in S254 E237 and will draw the east profile.
Bruce is chunking the S256 E243 unit layer C (a gravel lens - road or walk) and will do layer D.
Katherine is drawing the west profiles for units S270 E229 & S268 E229.
I am still working on the paper work that had built up on me.
At noon Katherine, Mike, and Myself will be leaving for the Cape May weekend!! Bruce, John W, and Dana will remain at work.

9-21-87 (6) Monday

Becky R., Bruce, John W., Dana, Katherine, and Mike arrived 8:12 AM

Had rained over the weekend. Bailed out the area for the first one and half hours. John W. working on S256E235 layer B finishing. Dana is working on the west half of S256 E239 layer B. Bruce is trying to define any feas that there are in S256 E243 at the base of layer B (northern half) or base of layer C (southern half). Mike working on south profile of S276E237. Becky R. doing notes? and Katherine working on Fea. # 466, which cut into Fea. # 465 & 465A. I have asked Becky R to clean up fea. # 423 when she has time. — later in the day — almost 3:30pm — Becky has moved to work on Fea. 423. John W. has finished S256E235 and drawn the west profile then moved to fea. # 421 (the trench between # 462 & # 381) Bruce had defined a fea. # 504 (post hole) and is excavating it. Katherine has finished fea # 466 and is drawing the profile (East). Dana is working in S256 E239 (west half) has defined fea. along the east wall and one along the west wall at the

9-21-87 cont.

Southern end. (fea. #166) The fea. along the east wall will be given a fea. #. The east half of the unit had been dug earlier during the testing phase and we don't have the notes at hand, and don't know if they saw the fea. or if they did anything with it if they did. Mike has finished cleaning and drawing the south & west profiles for S276 E237. and is trying to define what maybe two feas in the southern end of the unit.

9-22-87 (tuesday)

Wet & fog this morning but clearing?
Dana, Bruce, Katherine, John W., Becky R., present and Mike arrived 8:05 AM
Bruce is working on fea. #504 seems to be fair deep and is hard clay, a joy to dig.
Dana is working on fea. #505 and layer B. There may be a fea. in the north-east corner of her unit some cobbles are showing up. Katherine has spent the past few hours writing notes on the small section of a fea. that she spent all day yesterday excavating (#466, a trench ~20 wide and ~8-10 cm deep x section ~1m) John W. is digging fea. #421 he is having a hard time screening the mess, and this is holding him up.

643-154-6025-5186
A68-6996

Becky R. finished diging fea # 423 yesterday and has spent the morning cleaning and getting a photo taken. Mike finished his profiles of S276 E237 yesterday and has been doing the Muncell and notes this morning.

How slow can it go?

After break (9:30) Katherine clearing brush in area VII. Becky R. still writing notes and is going to screen her dirt when she finishes. Bruce still diging deeper, and Dana is excavating her fea. John W. has two wheelbarrows of dirt waiting to be wet screen and Mike is finishing the cleaning of the two feas and is ready for a photo.

John McCarthy on the site @ 9:48 AM. wanted an old test pit cleaned. Katherine was sent to do the honors. Becky R. (sick?) leaving site 11:42 A.M. I left the site 11:48 AM to get gas for van (tan) and phone Dallas Alice about T shirts. (site shirts) returned @ 12:26 pm.

elev. for S.W. corner of S276 E237 - 0.56
elev. for N.E. corner of S256 E243 - 0.56

9-22-87 cont.

Mike has found that the two areas thought to be feas. in S276E237 were only lens and is finishing up that area. John W. is putting the final touches on fea. #421 and Dana in S256 E239 is finishing up fea. #505 Bruce has found bottom in his fea. #504 and is cleaning it up. Katherine after cleaning the last unit in area VII has returned to cleaning brush and sharpening the machette. Mike moved to doing the east profile of unit S272 E239. At 3:10 pm Dana started cleaning and setting up to do the West profile in her unit (S256 E239).

9-23-87 (Wed)
Dana, Bruce, Katherine, John W., and I closed IC Notes hand in to me B. Rose will finish profile drawing of the feas and walls that weren't finished.

Moved to Area VII

S 252 E 235 A-D Fea# 248, 282, 294, 304, 305
273, 306, 307, 308, 309 284

S252 E237 C-E Fea#s 356, 363, 360, 355
357, 359, 361

Betsy

Katherine S252 E231 A-D Fea.#s 392, 393, 264, 348, 335
268, 267

S 252 E 233 A-E fea.# 265

S 274 E 233 A-B

Tom S272 E235 A-B Mike

S274 E 237 fea.# 419

Kathy S274 E 239 A-D fea# ~~160~~ 381

S 272 E 243 A-B

John W. S 268 E 229 A-B

Mike S 266 E 237 A-B

S 262 E 237 A-D

S 266 E 239 A-C

line levels - work more of shovel

clippers - expedite paper work.

problems

1. changing crew. Often only 1 person doing unit

Prehistoric artifacts count

		flake	sherd
	S270 E241		
(not done)	Layer C – 4 flakes, 1 sherd, 1 hammerstone, 1 stone implement, 1 honing	2	
	Layer B – 2 sherds		2
	S246 E239		
not done	Layer C – 3 flakes, 2 sherds, 1 honing stone	3	2
	Layer B – couple of sherds, flakes	2	2
	Layer A – netsinker? (poss.)		
	S251 E239		
	L-B 1 flake	1	/
	S278 E214 (N1)		
	L-B 1 flake 1 sherd	1	1
	S260 E235		
	L-B – 2-3 flakes	3	/
	L-C 1 flake	1	/
	S259 E239		
	L-A prehistoric	1	/

S266 E235 1 worked cobble

~~266 E239 A 2 sinker B 2 sherds 2 flakes~~

F.131 1 sherd ~~3 flakes~~

F.130 - 3 sherds, 1 hammerstone

14 units w/ prehist. occ.

S270 E239

L-C 1 flake 1 sherd 1/1

S270 E237

L-B sherd (s) /1

L-C 3 sherds 1 flake 1/3

S270 E235

L-A 1 sherd /1

L-B - 1 sherd /1

L-C 1 sherd /1

S270 E243

L-B - FCR, flakes 2/

L-C poss flakes 2/

S270 E236 (1x2)

L-C 4 sherd /1

S272 E239

L-A 1 flake 1/

L-B 1 flake 1/

S276 E204.5 (1x1)

A 1 sherd /1

22 / 18 sherds

F. 131 - (S270 E237) 1 shard

UNITS

Aug 7

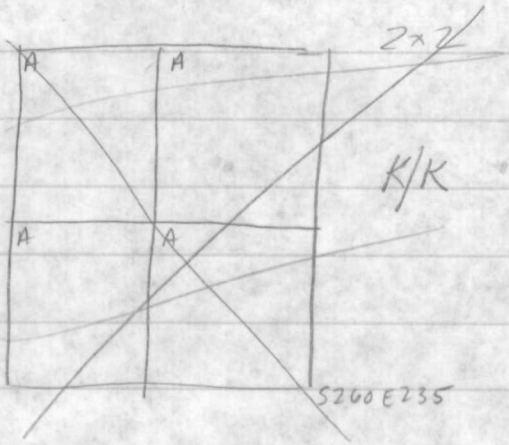

1x1

Kathy

A 7628
B 7634
C 7642
D 7666
E 7672
F 7682

DONE

S257 E193

189



DONE

Eric

1x1

S270 E204.5

B-7620
F.192 N1/2-7632
S1/2-7641
C-7647

A 7629
B 7635
C 7642
D 7673

1x1

Katherine

DONE

S269 E195

191

A-7646
B-7651

Mike

1x1

S278 E214

A 7654 B 7662 C 7670	A 7653 B 7661 C 7669
A 7655 B 7663 C 7671	A 7652 B 7660 C 7668

Eric/Dennis

S260 E235

A 7707 B 7738 C 7781 D 7856	A 7706 B 7737 C 7780 D 7855 F. 246-PH F. 247-stain
A 7708 B 7739 C 7782 D 7857	A 7705 B 7736 C 7779 D 7854
F.	189 cont.

Kathy

S258 E233

7853

F.93a S½ 7914
N½ 7915

A 7685 F 218-5m p.h. F. 219 lg ? B 7711	A 7684 B 7710
A 7686 B 7712	A 7683 B - 7709

Katherine

S270E231

B 7715 A 7697 C 7797 D 7826	B 7714 A 7695 C 7796 D 7825
B 7716 A 7698 C 7798 D 7827	B 7713 A 7694 C 7795 F 229 D 7824

Mike

F 232
F. 233

S270E243

A 7822 B 7845 C 7959 D 8096	A 7821 B 7844 C 7958 F. 282 m → N½ - 8073 S½ - 8074 D 8095
A 7823 B 7846 F. 248 - C 7960 D 8097 F 273	A 7820 B 7843 F. 237 - 7851 C 7957 D. 8094

F 248 - E - N = 8056
F 248 N½ = 8032 m
S½ = 8033 m
273 - N½ = 8031 m
N½ N - 8057
F 284 N½ - 8082
S½ 8083

F. 294 m
N½ - 8108
S½ 8109

Katherine/Lance

Betsy
F. 304 309

S252E235

A 7848 B 7868 C 7941 F. 260 F 261 F. 263	A 7847 B 7867 C 7940 F. 259 D. 8509
D 8510 F. 379 - N½ = 8527	

Mike

S251E239

S252E239

A 7876 B 7896 C 7921 D 7955	A 7875 B 7895 C 7920 D 7954
A 7877 B 7897 C 7922 D 7956 F. 187	A 7874 B 7894 C 7919 D 7953

Kathy/Phil

S260E231

A 7881 B 7925 F. 264, 265, VD F. 313 - S½ - 8211 C 8214	A 7880 B 7924 C 8213 D. 8312
A 7882 B 7926 F 267, 268 C 8215	A 7879 B 7923 C 8212 D. 8311

N
265 N½ 8174
S½ 8175
264 m E½ - 8199

K/Lance

F 268 m E½ = 8128
W½ = 8141
F 267 E½ 8136
F. VD E½ D 8142
F 265 m N - 8159
S - 8160

S252E233

A 7885 B 7900 C 7951 F.	A 7884 B 7899 C 7951
A 7886 B 7901 C 7952	A 7883 B 7898 C 7949

Eric

S262E243

F. 92 7891 D 7938 F. 278	F. 92 - 7890 F 93 7887, 7889 93A - 7914, 7915 D 7937
D 7939 F. 271 2726	D. 7936

Dennis

F. 254
F. 255
F. 256, 256A
F. 256B N½ = 8608

S252E241

Technology Center

Hyatt
Harbor Court

F.256 A - N1/2 = 7944

256 - N1/2 = 7945

A 7976 B 8007 C 8100 F 297	A 7975 B 8006 C 8099
A 7977 B 8008 C 8101	A 7974 ~~7984~~ B 8005 C 8098 F 296

Katherine

Done

S266
E235

F.112

A 7225 B 7982 C 8067	A 7224 B 7981 C 8066
A 7226 B 7983 C 8068 F.295	A 7223 B 7980 C 8065

F.289 - posthole
F.290 posthole
F291 + 291A - p.m.hol
F292 - stain
Mike
F293 - lg stain
F.112 m S1/2 7978
N1/2 7979

S266
E239

F 302 N 8137
S 8138
302A N 8139
S 8140

A 7973 B F.	A 7972 B

Betsey

Done

S250 E241

A 8016 B 8029 C 8071	A 8015 B 8028 F. 280 M C 8070 F. 302 + A
A 8017 B 8030 C 8072 F. 280B - W1/2 = 8133 E1/2 = 8134	A 8014 B 8027 F 281 m C 8069 F 283 m F. 286

N1/2 8051
S1/2 8052
280A N1/2 8076
S1/2 8077

Eric

N1/2 8053
S1/2 8054

Done

N1/2 8080
S1/2 8081

S270 E241

A 8003 B 8041	A 8002 B 8040
A 8004 B 8042 F. 288	A 8001 B 8039

Tom/Kathy

Done

S266 E231

A 8092 B 8123 C 8145	A 8091 B 8122 C 8144
A 8093 B 8124 C 8146	A 8090 B 8121 C 8143

Tom

Done

S266 E227

367 - 8469 m - 5/2
L C 8470

A 8112 B 8156 C 8308	A 8111 B 8155
	A 8110 B 8154

Kathy

S272E227

A 8116 B 8180 C 8219	A 8115 B 8179 C 8218
A 8117 B 8181 C 8220	A 8114 B 8178 C 8217

Mike

Done

S262E227

	A 8158 B 8197
	A 8157 B 8196 F. 274

Betsy
DONE

S264E241

A 8172 B 8205 F. 274	A 8171 B 8204
A 8173 B 8206	A 8170 B 8203

Done

Eric

S264E243

A 8184 B 8209 C	A 8183 B 8208 F. 386 C
A 8185 B 8210 C	A 8182 B 8207 C

F386 E/2 = 8567
W. 8568
386a E. 8609
W. 8610

Tom

ERIC

S272E235

A 8223 C 8282	A 8222 C 8281
A 8224 F 322 B. 8283 C 8293	A 8221 B 8280 m E8314 F. 333 - W 8315 C 8292

E - 8239
F. 322 W - 8238
F. 369 postholes
F. 370 linear stain
371 p hole
372 p stain
Betsy

E - 8376
L-N W - 8377
F333a E 8437
W 8438

S262E241

N - 8309
F101 S 8310

N - 8256
91 S 8257

91A N 8258
S 8259

E 8334	E 8333
E 8335	E 8332

F 361 - stain in F
F 355 - ph in E
F. 356 - 360 phs in F
F 336

Eric

F15 N 8323
S 8324

S252E237

A 8342 B 8403	A 8341 B 8402 F. 389 389a
A 8343 B 8404 C 8890	A 8340 B 8401 C 8689

Tom
Betsy

S274E235

A 8354 B	A 8353 B
A 8355 C 461	A 8352 B

S274E233

S252E233 Features in L-E sub.

F. 334

F 335

F. 336

F. 337

F 338

F. 339

in L-C

F. 348

A 8338 B 8380 C 8416	A 8337 B 8379 C 8415 F. 387
A 8339 B 8381 C 8417	A 8336 B 8378 C 8412

Bruce

S262
E229

A 7538 B 7563 C 8384 D 8506	A 7537 B 7562 C 8383 D 8505 F. 381
A 7539 B 7564 C 8385 D 8507	A 7536 B 7561 C 8382 D 8504

F. 125

Kathy

S274E237

A 8389	A 8388
A 8390	A 8387

Katherine

S254
E241

A 8443 B 8496	A 8442 B 8495
A 8444 B 8497	A 8441 B 8494

Eric

S272E243

cont

A 8447 B 8473 C 8480	A 8446 B 8472 C 8479		F 367 S/2 = 8469 C - 8470 D 8519	D 8518
A 8448 B 8474 C 8481	A 8445 B 8471 C 8478	Bruce F. 376 - PH 377 - PH 378 - rect. stain	D 8520	D 8517

S262E231 S258E239 Mike

A 8451 B 8556 C 8560	A 8450 B 8555 C 8559		A 8564 B 8646 D 8728	A 8563 B 8645 D 8727
A 8452 B 8557 C 8561	A 8449 B 8554 C 8558 F. 392 - back	Katherine F348 W 8710 F335 E 8711 W 8712	A 8565 B - 8647 D 8729	A 8562 B - 8644 C 8725 D 8726

S258E231 S262E237

F.134 M = 8566

Bruce / Mike

C 8587 D 8723	C 8586 D 8722	F 150 8583 N/2 8584 S/2		
C 8588 D 8724	C 8585 D 8721	Kathy		

S274E239 S260 E237

F.134
N/2 = 7548
S/2 8648

Mike

F# 421, 422, 423

Layer D 381 & 419 base & layer D

fea 381 W 1/2 8830 E 1/2 8848 LM

fea 381 A W 1/2 8834 E 1/2 8849

L-N all 8850

fea 381 L-N E 1/2 8892

W 1/2 8893

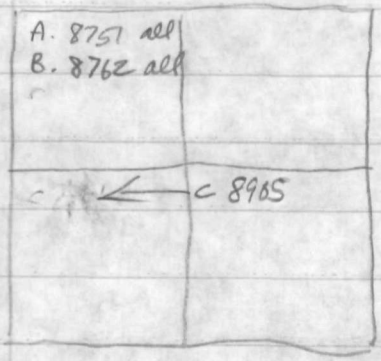

TOM

S274E233

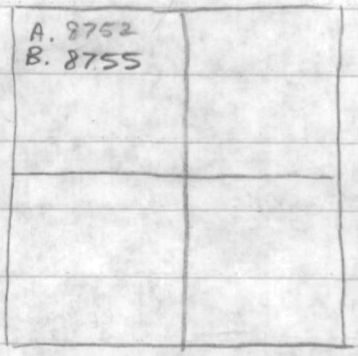

John W

S268E229

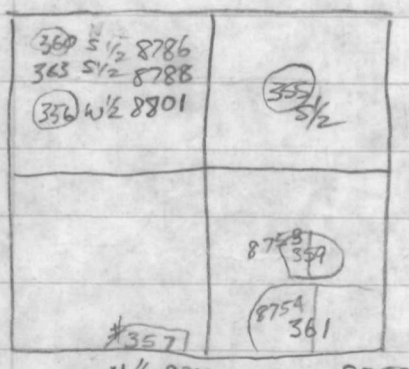

Betsy

N 1/2 8761

S252E237

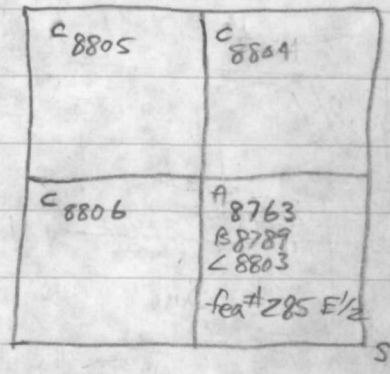

Mike

S266E237

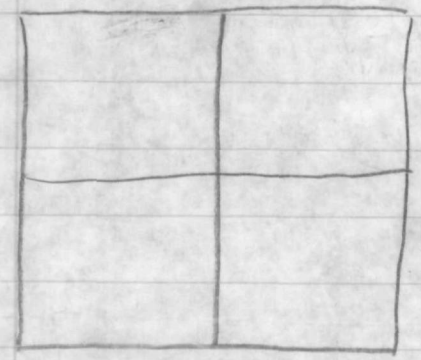

Betsy

S252E235

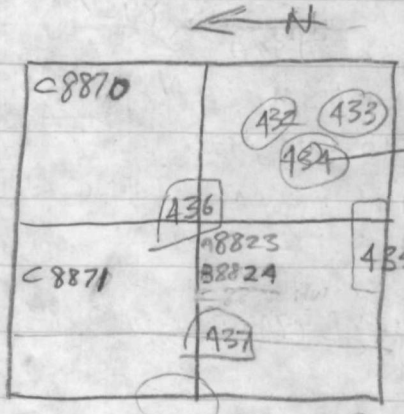

Pat/Ellen

S252E243

284 N 1/2 8808B S 1/2 8083

Fea# 305 W 1/2 8807

306 S 1/2 8815 LM / S 1/2 8847 LN

307 N 1/2 8814 307A All 8880

308 N 1/2 8816

308A all 8822

304 E 1/2 LM 8894

304A E 1/2 LM 8895

309 S 1/2 LM 8913

Fea. # 432 S 1/2 M 8954

434 Void

433 LM N 1/2 8938

435 LM N 1/2 8911

436 LM W 1/2 8961

437 LM N 1/2 8979

Mike

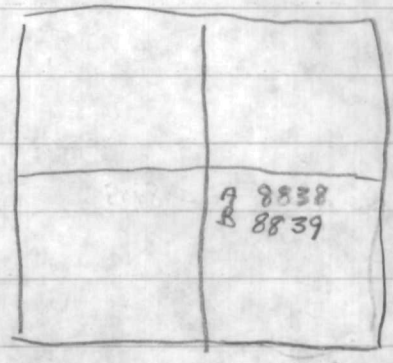

John W

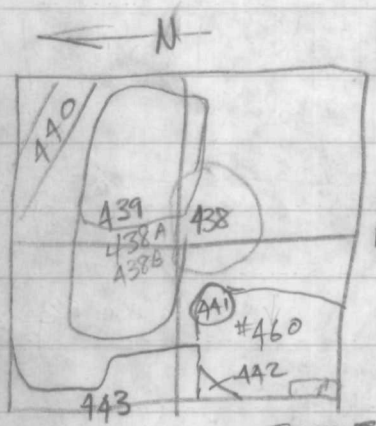

Nancy

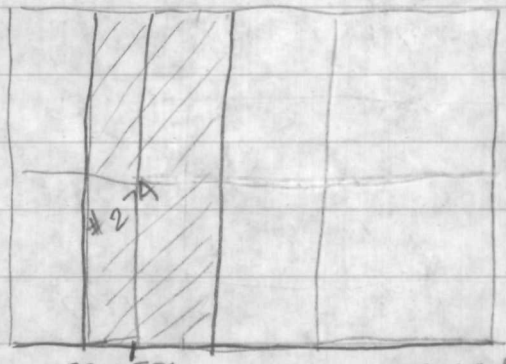

done
Becky

chart to All

fea. 438 438A 8937 all
fea. 439 E½ M 8910 N½ M 8918
fea. 440 Section 8872
fea. 441 E½ L-M 8964
fea. 442 E½ L-M 8980
fea. 443
fea. 438B 8949 L-M All
fea 460 8996 L-M E½

fea. #274
8876 S½
8877 N½

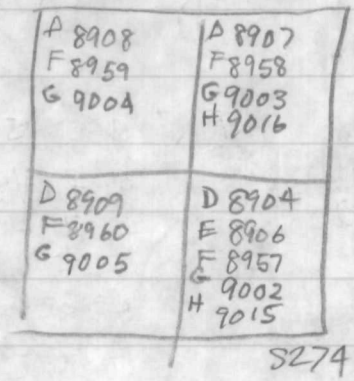

Mike

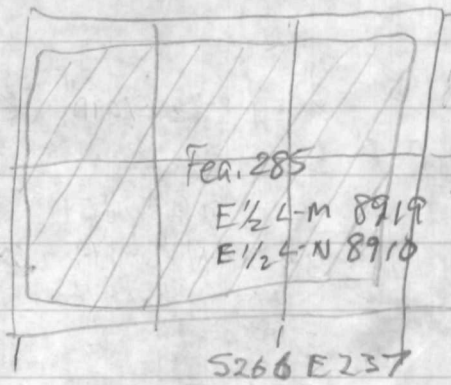

Becky

Void #434

8957 4-L-F S274E235

area	cor	layer	fea. #	N½ or what?

fea # 464 S½ LM 9042
S252 E233
fea # 338 S½ L-M 9039
fea. # 334 N½ L-M 8932
fea # 339 S½ L-M 8977
337 S½ L-M 8993
336 E½ L-M 9022

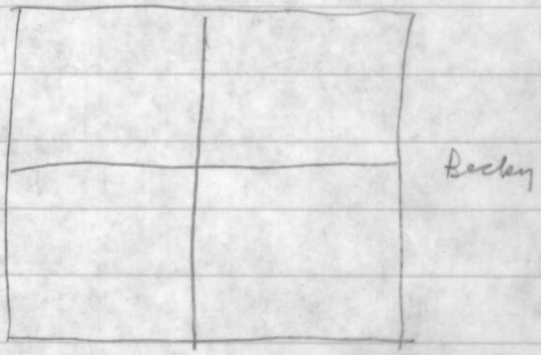

S266 E239

fea # 289 L-M N½ 8978

462A S½ LM 9055 S272 E239

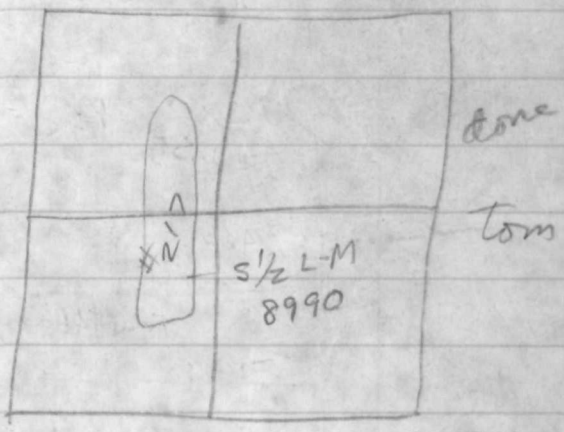

S274 E233

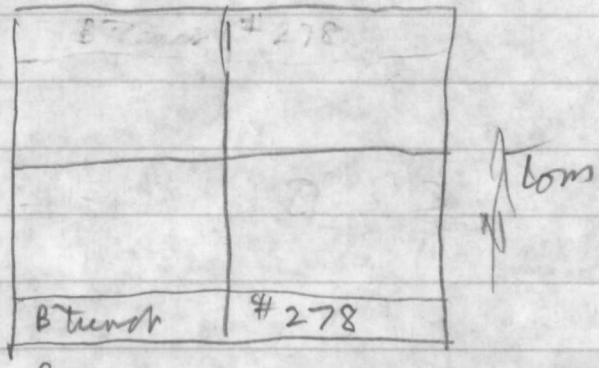

fea # 278 L-M 8991 S250 E241

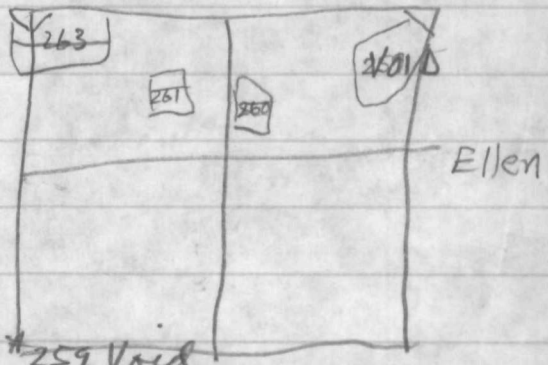

#259 Void
#263 L-M S½ 8992 S252 E239
261 L-M S½ 9011
260 L-M S½ 9029

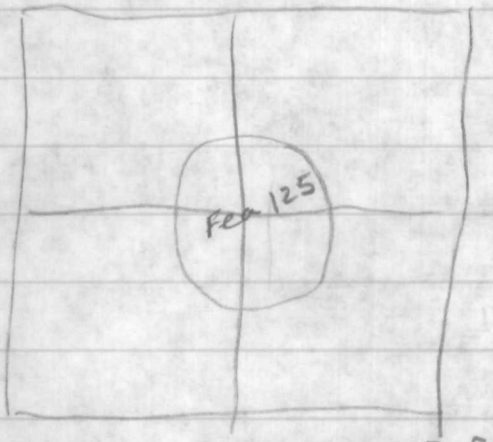

Becky

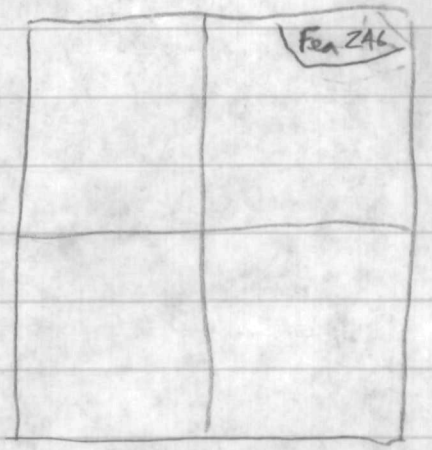

Ellen

S272 E237

S258 E233

fea # 246 L-M S½ 9048

fea # 125 E½ L-M 9044 L-N 9074

W½ LM 9045 L-N 9075

fea # 125A E½ L-M 9046

W½ L-M 9047

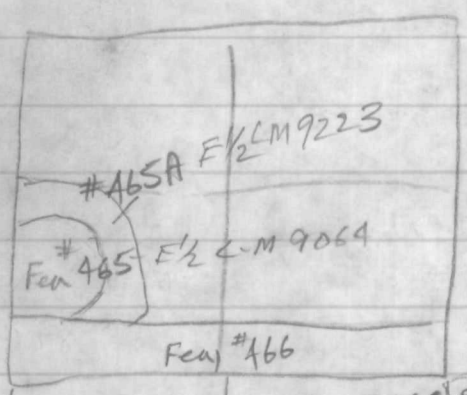

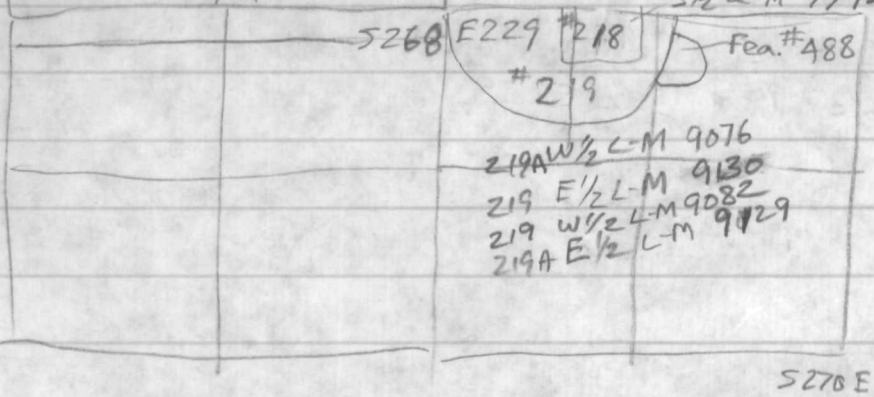

Bruce & Katherine

S270 E 231

421A



423A L-M all 9079

Kathy
Becky R.

9059 L-M N½
9137 L-M S½

S274 E239

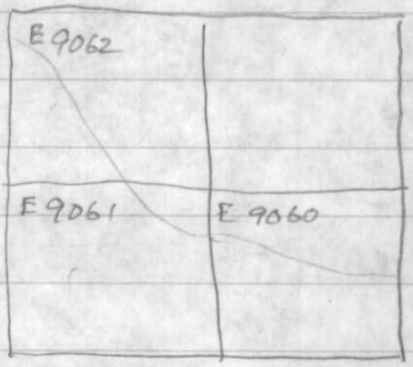

Mike

S274 E237

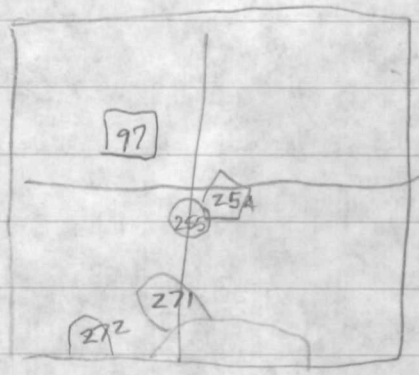

tom

S252 E241

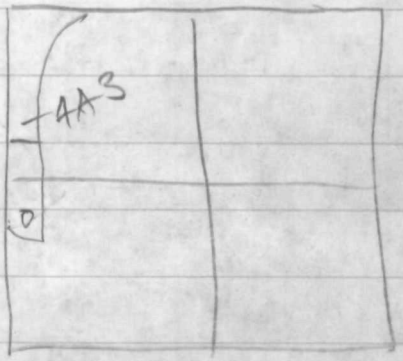

Nancy

S252 E231

Fea. #272 N½ 9083
Fea #271 N½ 9086
Fea #255 S½ 9114
Fea. #254 S½ 9115
Fea #97 S½ 9104

fea. #443 S½ 9087
fea. #443A all 9111
fea. #443B all 9125

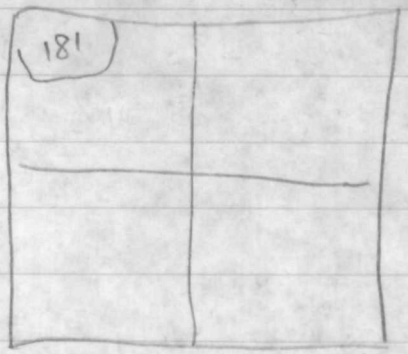

Betsy C.

S258 E237

Fea. #181 S½ #7614

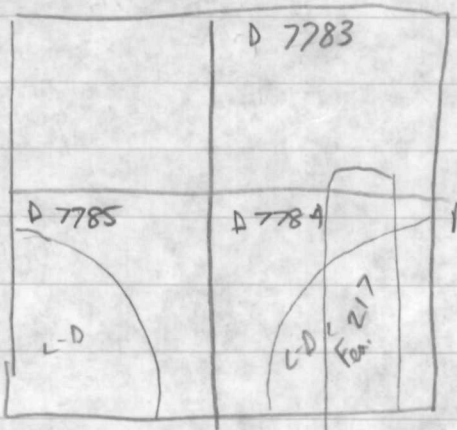

Mike

fea. #217 S½ 8898

S 272 E233

BW 7A 19 & 20
L 78 7 & 8

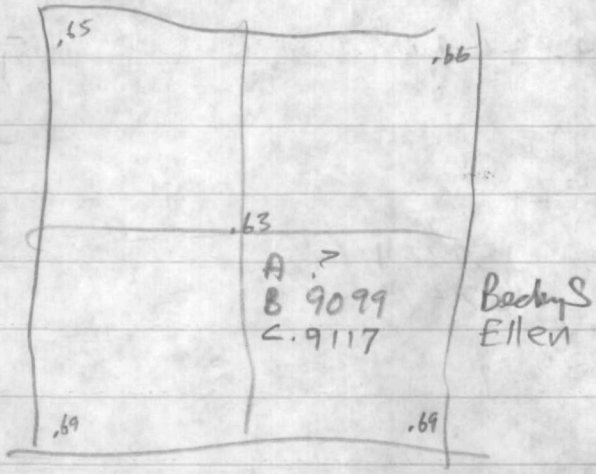

S254 E241

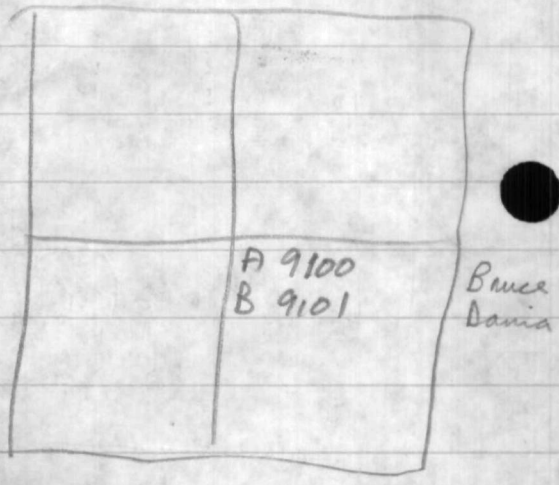

S254 E237

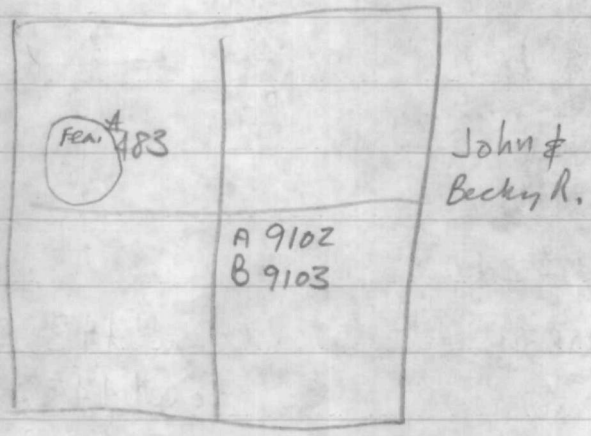

S254 E 233

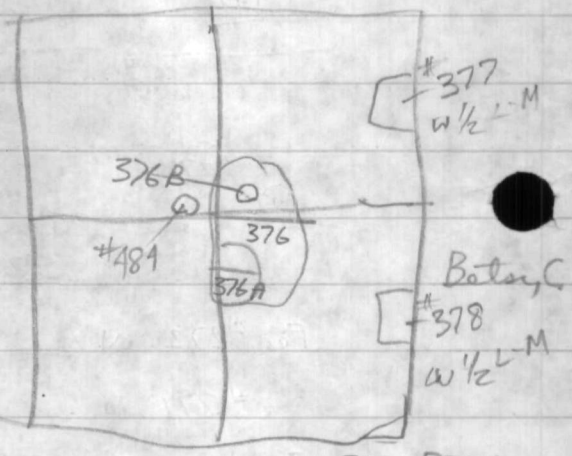

S262 E231

Fea # 483 S 1/2 L-M 9134
fea # 483 N 1/2 L-M 9140

fea. #376 N 1/2 9123
fea. #376 A S 1/2 9124
fea. #376 B all 9135
fea # 484 all 9136

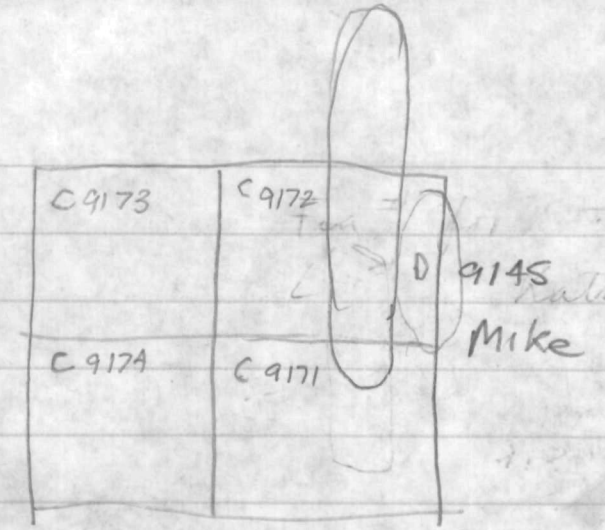

S274 E233

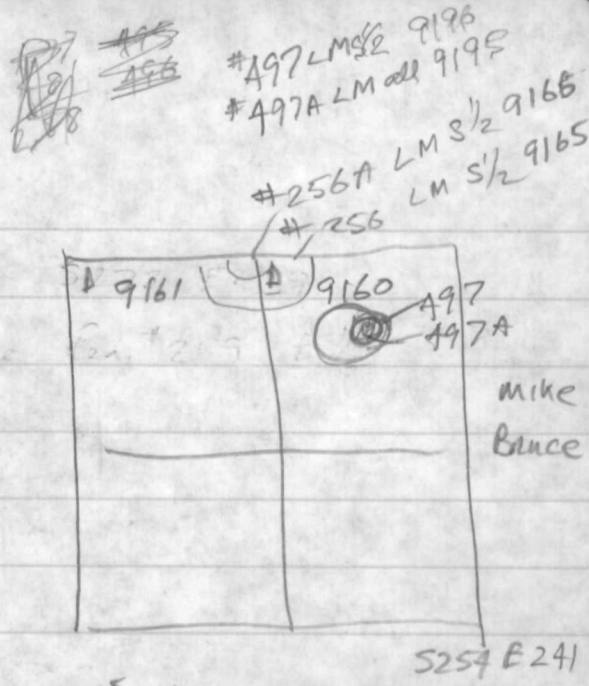

S254 E241

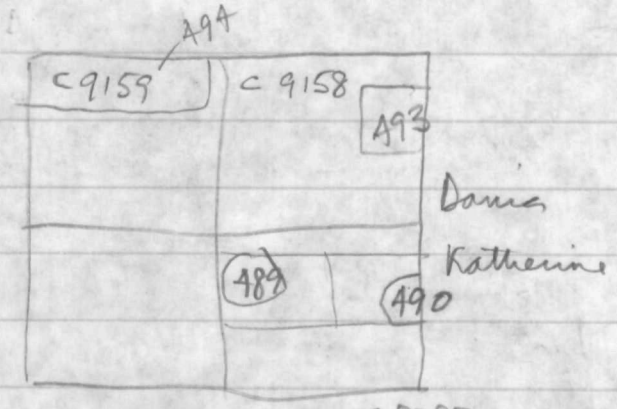

S254 E237

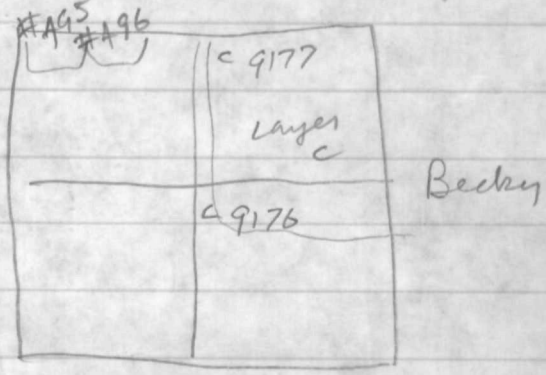

S254 E233

fea. # 494 L-M E½ 9169

fea. 493 L-M W½ 9168

fea. 493A L-M W½ 9190

fea. 489 L-M B½
L M W½

Fea. 490 L-M B½

fea. 495 S½ LM 9178

fea 496 S½ LM 9179

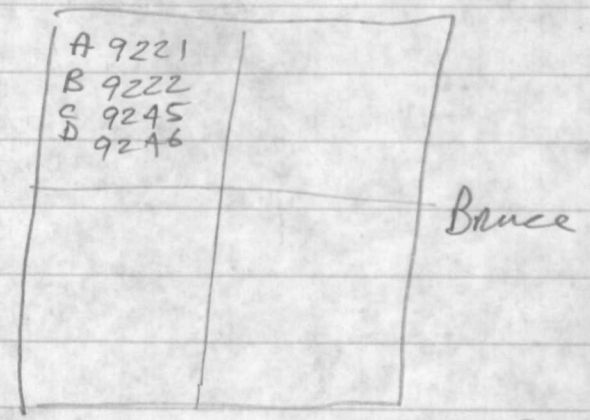

S256 E243

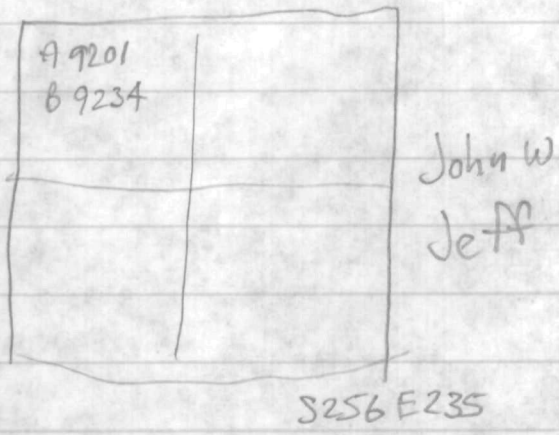

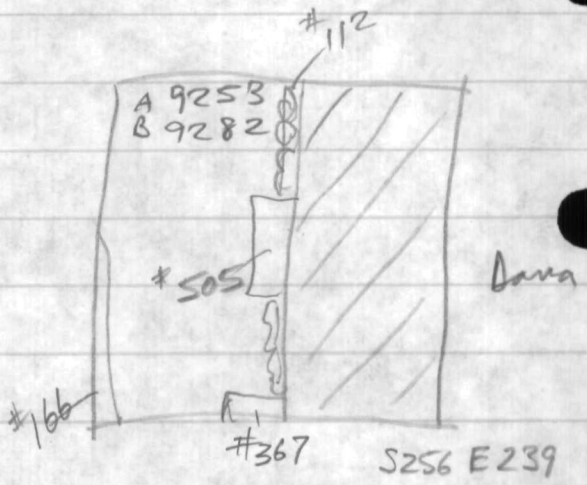

fea. #505 W½ L-M 9302

fea. #112 W½ L-M 9311
Judgemental sample
not dug

74
27.5
101

① ~~Lot # 8540 w/2 #187 not excavated~~

② unit S272 E239 layer C?
The fea. #125 became layer 8-13-87
but a level form wasn't filled out
for it. so layer C was assigned
to the next layer. on 8-28-87

③ ~~check Lot # 9099 should be L-B S254 E241~~
~~Lot # 9117 " " L-C S254 E241~~

④ ~~elev.? S254 E241 form~~

⑤ Fea. 422 dark stain under structure
what to do about it - take sample?
dig a little? what?