OON HILL

DAVID MURACA

CREW CHIEF

TELEDYNE

416

FIELD / TRANSIT BOOK

D. MURACA

OKON HILL

Property of DAVID MURACA

Address

Telephone

This Book is manufactured of a High Grade 50% Rag Paper having a Water Resisting Surface, and is sewed with Nylon Waterproof Thread.

INDEX

Time sheets
AREA I - GI
Screens - C

Level - A-L - Arbitary levels

M - Z - lenses - Not seen in rest of squares

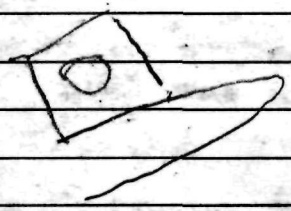

1/14/85

Area 1

UNIT 0014

level IA

SS bag #

no map

Topsoil & DK. brown

Bag # 5 S 216 E 237

UNIT 0015

level IA

Topsoil & DK. Brown loamy clay

Bag # 8 S 216 E 236

UNIT 0055 S 215 E 237

level IA

Topsoil & DK brown loamy clay

Bag # 9

UNIT 56

Level IA

Topsoil & DK brown loamy

Bag # 10

S 215 E 236

cobbles & brick concentrated in S. half of unit

1/15/85

Square 14

cobbles in dark brown
approx. 5 cm down
square down 5-9 cm
square 55

bricks frags in SW corner
in DK brown
cobble in middle west wall
square down 0 to 7 cm

quitting because of impending
tent collapse

1/16/85

Soil Sample UNIT 14 E
Bag 25 Level 1A

UNIT - 56 Level - I b

bag 38

DK brown loam - cont.
S 215 E 236

Layer
Slopes towards west -

LENSE in NW corner
NOT DUG - Pedestaled

TURNED over to Jeff -

F

1/17/84

S 220 E 224
UNIT 683
Level 1A
Bag 52

Finished

S 220 N E 223
684
Level 1A
Bag 53

S 219 E 223
UNIT 725
Level 1A
Bag 54

S 219 E 224
unit 724
Level 1A
Bag 55

Finished

4 hours to dig one level
in both squares

Soil Sample
UNIT 683 5220 E224
Level 1A
Bag 57 - Balk removed

ALL above are dark brown
loamy clay & Topsoil
10yr 7.5 3/2

light artifact density

Dug by shovels - some
small brick frags -

Afternoon

UNIT 683
level ~~UNIT~~ 2A
Bag 67

UNIT 683
Soil sample
bag 68 Level 2A

UNIT 724
Level-2A bag 69

Level 2A - Interface
between DK brown
loamy clay & orange clay
subsoil - some artifacts
some brick bits

→ bauk left in 2A in 683

Feature 5 shows up
at bottom of 2A in
both 724 & 683.
Feature is ill defined
& runs into both the
North & East walls -
- large - oblong feature
- some brick bits, charcoal
appear on surface

excavation stopped
untill - Northern
unit can be opened.
photos - Taken

→ closed out both units
Color - R5 Exp 24, 23
B/W R5 Exp 19, 18

1/18/84

Things to do:

- Elevations
- Maps
- Summary form.

STARTING

UNIT 684
5220 E223
Bag 53
level 1A

	color	B&W
roll	5	5
shot	31	32

balk left.
10YR 3/2
OK brown loamy clay - layer thinner than units to East.
seals - mixed fill
not seen in any other units.

UNIT 725
Bag 54
5219 E223

	color	B&W
roll	5	5
shot	30	31

dark brown loamy clay
seals - interface between dark brown & orange clay

684 - 1B - mixed fill
lense roughly circular
shape - covers almost
all of unit - brick bits charcoal
pebbles, shell - large clumps of orange
725 - 2A - Interface
~~for~~ between OK brown
& orange clay - mottling
which gets heavier until
turn solid orange clay

684 - Lense - changed 4a
Level IM

Level - IB		color	B&W
Bag 85	Roll	6	6
	Shot	8	8

725 2
Level 2A
Bag 86 - Interface
Feature - 10 in bottom of 2A

	color	B&W
Roll	6	6
Shot	7	7

SKIP
10E
10S

684
Level 2A
Bag 92

Interface between
Dark brown ~~stone~~ & orange clay
crushed brick & some charcoal

— Feature 10 —
Intruves 725 & 684
Level 3A

N-S Feature in western
edge of square runs into
unit 685 & 725

~~white~~ cc ware, cobbles,
brick bits

Eastern edge of feat
slants to NW

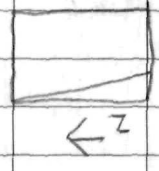

684
Level 2A
Feature 11

Dark stain which intrudes
Feature 10 - Dug in Phase II

	Color	B&W
Roll -	6	6
Shot -	13, 14	13, 14

725 & 684	Color	B&W
Roll	6	6
Shot	14	14

Monday - 1/21/85 - Too cold to Dig -

Tuesday - 1/22/84

Kathy Jenne - joined crew

OPENED up UNIT 685 -
Level 1A - Topsoil
S 220 E 222 Bag 104
Soil Sample bag - 106

Same old stuff - DK brown
loamy clay - some brick
19th & 18th cent. artifacts
frozen 2" deep
Balk-left
OPENED UNIT 726
S219 E 220E
Level IA
Bag 105

Datum
INSE
CORNER

7.5 yr 3/2

DK brown loamy clay -
frozen stiff

Crew screening began

unit 685
level IM

bag 118

Lense - dark brown loamy clay with
large chunks of orange clay mottling
UNIT 685 bag 119
LEVEL Im
Soil Sample of Lense

Roll 7 shot 9 - color / B&W

685 - Interface between
2A 1A & subsoil - heavy
Bag 121 crushed brick bit
concentration - DK
brown & orange clay mott

Soil sample bag 122

726 Interface between 1A
Level 2A & subsoil - dk brown
Bag 123 loamy clay with orange
clay mottling - brick concentration
& pebbles 7.5 yr 3/2
mottling 10 yr 6/8

Feature 10 extends 1/24/84
into units 685 & 726

UNIT
686 - S 220 E 221

727 S 219 E 221

UNIT 686 S220E221
level 1A Bag 134 .85 x .85

DK brown loamy clay
7.5 yr 3/2 / some brick

727 - level 1A
ORG 135

5219 E 221

DK brown loamy clay
lt. brick center
TD. 5 YR 3/2

	Roll	Shot
BW	8	28
Color	9	10

Feature 10 & 11

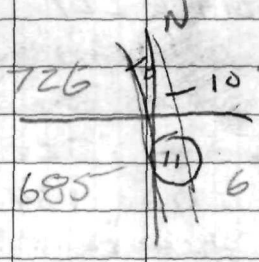

	Photos	Roll	Shot
726	B W	7	22
	Color	7	36
685			
	B&W	7	23
	Color	7	37
		8,	1, 2,
Feature 10&11		684, 685, 725, 726	
	B&W	7	24, 25
	Color	8	3, 4

UNIT 686 5220 E 221
Level 2A
Bag 150

Interface between DK brown & subsoil - heavier brick & artifacts
.85 x .85

7.5 yr 3/2 with mottling growing heavier as layer is dug - 10 yr 6/8

NO Features

1/25/85

F/1/0/Feature #/see below

under how excavated

if feature is bagged
seperately use these
under how bag

001 - North
002 - South
003 - East
004 - WEST
005 - NE
006 - SE
007 NW
008 SW
9 Northern half of postmold
10 Southern half of postmold
First digit - feature designation
Last two - how feature
dealt with - & provience

S 218 E 222 - main datum

UNIT 767

level 1A

→ Bag 157

Soil sample bag 158

Brick - 1.2.

DK brown loamy clay

7.5 yr 3/2 some brick - frozen

roots - light artifacts

809	808
768	767

↑

S. 218 E 221

UNIT 768 - Balk left on W side

Level 1A -

BAG - 186 -

BRICK WEIGHT

767 - 1A - .2 kg. Level not finish

727 - 1A - p 1.0 - Bag 135 ✓

Topsoil - DK brown loamy clay - frozen - stump in center of unit. - some brick

7.5 YR 3/2 -

S217 E222

UNIT 808

→ 5 pages

S217 E221
unit 809
1A 235 - Bag -
DK brown loamy clay
Frozen - some brick,
roots - light artifacts

	Roll	shot
color	12	19
B&W	11	14

UNIT 727 5219 E221
Level 2A
Bag 167

Interface between Topsoil & subsoil
Dk brown 7.5yr 3/2 with orange clay mottling 10yr 6/8 - growing lighter as layer is removed. More brick than 1A.
No Features

Feature 10 becomes Feature 15 in UNIT 29 & 70, 71. - Bills crew

---

UNIT 767 LEVEL 2A
BAG 183

Soil sample 184

S217 E222

UNIT 808

→ 5 pages

S217 E221
unit 809
1A 235 - Bag -
DK brown loamy clay
Frozen - some brick,
roots - light artifacts

	Roll	shot
color	12	19
B&W	11	14

UNIT 727 5219 E221
Level 2A
Bag 167

Interface between Topsoil & Subsoil
Dk brown 7.5yr 3/2 with orange clay mottling 10yr 6/8 - growing lighter as layer is removed. More brick than I A.
No Features

Feature 10 becomes Feature 15 in UNIT 29 & 70, 71. - Bill's crew

---

UNIT 767 LEVEL 2A
BAG 183

Soil sample 184

1/28/85

768 -
Bag 186 - 1A
Bag 187 - 2A

5 2/3 E 2 2 1

1A - DK brown loamy clay
Some brick
7.5yr 3/2 - Tree in
center of unit

	Roll	shot
Color	11	8
B&W	10	7

767
2A -
BAG 183

Interface between
Top soil & subsoil -
heavy crushed brick
especially in Eastern half
seals feature 10
also seal new feature
- large irregular shaped

feature - run into Northern & Eastern units. Feature 25

	Roll	Shot
Color	10	17
B&W	9	22

NEW 2x2

UNIT 765 S218 E224
1A - Bag 205 SSample bag 207

Frozen Topsoil - same as rest - light brick scatter - Thicker Layer than units to east.
seals - 2A

UNIT 766 S218 E223
1A - Bag 206 - Joel

Topsoil - frozen
same description as the rest
Layer thinner than 765

	Roll	shot
Color	11	7
B&W	10	6

UNIT 806 5217 E224
1A - Bag 233

Frozen DK brown
loamy clay some
brick & roots
light artifact scatter

BK weight 0.25

UNIT 807 5 217 E223
1A Bag 234

Frozen - DK brown loamy
clay 7.5 yr 3/2
Some brick some roots
Layer relatively Thin

	Roll	Shot
BW	11	3
color	12	18

Brick wt. -

806
807 } left to do
808
809

Feature 10 & 15 same trench
probably garden feature
a series of at least 3
parallel N>S Trenches

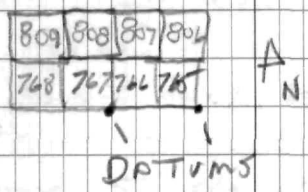

1/29/85

UNIT 765
Level 2A
Bag 222 Soil Sample 223

Interface between Topsoil &
subsoil

UNIT 766
Level 2A - 224 - Bag -

Interface between Topsoil & subsoil

Feature 10 slightly intrudes this square on western side -

Brick weights

767 - 2A. 1.0
768 - 1A - 0.3
766 1A. 0.8

UNIT 768 2A 5218 E221
Bag 187

Interface between Topsoil & sub. brick bits concentrated on east half of unit - Tree stump in center Feature 25 also in this square - under 2A

feature 25
slightly irregular shaped rectangle
possibly same as feature 3?

lots of brick & some artifacts
Creamware -

1/30/85 - SNOW

0806 2A Level
Box # 250
Interface between 1A & subsoil some brick & roots
feature 5, 40, 43 intrude subsoil

5 - Trench - N-S - parallels (10/15)

Feature 40 - unclear if intersects or is intersected by 5

feature 43 runs into 805 - roughly oblong - irregular - brown loamy clay stain

808 Level 2A
Bag # 251

	Roll	Shot	
Color	13	5	Features - next
B&W	11	19	page

809 Level 2A
Bag # 252

Interfaces - brick bits ~~mostly~~ heavier than 1A. Feature 25 in extreme southern part of unit.

808 & 809 unit Datum
is 216 E 222 SE corner
of unit 29

808 S 217 E 222
1A Bag 264
Frozen Topsoil - Roots -
7.5 yr. 3/2
Some brick & cobbles - brown
loamy clay -

808 2A
Bag # 287
mottled Dk. brown loamy clay
7.5 yr 3/2 - with clay
10yr 6/8 mottling
brick - cobbles seals
feature 10

UNIT 807 2A
Features
38
38 large round Feature
South center of units

39 small round Feature
on eastern center of
unit - possibly animal burrow

40 large circular feature
runs into unit to North
(28) & 806 & 27

UNIT 806
Feature 43 -
Feature 5
Feature 40
Feature 43 - roughly circular
very loose DK brown loamy
clay

2/1/85 Rain

UNIT 27 SE unit
S216 E224
1A
Bag 280
Soil sample 1A-283

69	68
28	27

N
main Datum

DK brown loamy clay
Frozen 7.5 YR 3/2
Roots - some brick & cobbles

2/4/85
2A - bag 291 soil sample 294

DK brown loamy clay mottled with orange clay, more brick than 1A. Feature 5 appears at bottom of 2A.

Feature 5 - N → S brown loamy clay garden trench?
western edge of unit

	Roll	shot
color	14	33
B&W	12	19

UNIT 28 2/4/85

S 216 E 223

Level IA

bag 292

DK brown loamy
clay 7.5 yr 3/2
frozen brick some artifacts

Level 2A bag 309

DK brown loamy clay
with orange clay mottling
7.5 yr 3/2
10yr 6/8 - some brick

Feature 44
small dark stain irregular
shaped probably root
stain - Northern part of
square
Feature 5 in Eastern
edge of square
color 12 28
BLW 15 6

UNIT 68

S 215 E 224

level 1A - 281 ← Bag #

DK brown loamy clay
Topsoil 7.5 yr 3/2
Frozen

level 2A bag 292
DK brown loamy clay with
orange clay mottling. 7.5 yr 3/2
with 10yr 6/8 mottling - some brick
Color 15 roll 8 shot
BW 12 30

Seals:
Feature 45
Rubble filled feature
Runs in to Northern unit
UNIDENTIFIED
S - Runs into this unit from
S and out western edge

UNIT 69

S 215 E 223

Level 1A Bag 331
Frozen DK brown
loamy clay with
bore hole spoil in
NE corner

	Roll	shot
B&W	13	18
color	15	35

Level 2A- Bag 335
mottled dark brown with orange
clay mottling. 1/2 frozen - roots
not much brick.
Feature 5 runs through
Eastern Face of unit &
into UNIT 109.

	Roll	shot
color	16	22
B&W	13	32

Feature 49
small dark circular stain
no cultural material
probable root hole

2/5/85

109 - UNIT
5214 E224

151	150
110	109

level 1A - 336 bag
Soil Sample 337
Frozen DK brown loamy clay
7.5 YR 3/2. very little brick
No features

2A - Feature 61 - roughly circular
feature in NE corner - notes on
form for 150
level 2A -
Bag 347
Soil Sample 348

Frozen dk brown loamy clay
with orange clay mottling.
Mottling grows heavier as layer
is removed. More brick
Features 45

Feature 5 just catches SW corner
goes into 110 to west.

	Roll	Shot
Color	16	26
B&W	13	36

110

5214 E223

level IA - 338

DK brown loamy clay
7.5YR 3/2 some brick
frozen - some roots -
very light artifacts - Some 20th
cent. glass

	mill	shot
color	17	6,7
B&W	14	18,19

ZD - Bag 382

DK Brown loamy clay with
orange clay mottling. (Loyn 6/8)
some brick - mottling gets heavier
Feature 5 runs throughout
square - N>S - Trench

150

S 213 E 224

level IA - 339

Frozen OK brown loamy clay
some brick & roots -
7.5 YR 3/2 some oyster shell

	Roll	Shot
color	17	33
BW	14	35

2A - Bag 397

		Roll	Shot
Dark brown loamy	color	18	14
clay with	BW	15	14

Feature 60
irregular circular with heavy
brick

Feature 61 - roughly circular
brick bat filled feature
Tree stump in middle of
feature

151

5 213 E 223

1A - bag 340

	Roll	Shot
Color	16	28
B&W	14	2

Frozen DK brown loamy clay 7.5 yr 3/2 no brick or artifacts

2A Bag # 368

7.5 yr 3/2 with 10 yr 3/2 mottling

Frozen DK brown loamy clay with orange clay mottling

Some brick - No Features -

Feature 5 ends in unit 151

mottling grows heavier as unit is excavated

	Roll	Shot
Color	17	8
B W	14	20

Feature 5 shallows & was removed with 2A layer - see map for 2A.

2/6/85

Joel - 4 hrs.

2/7/85

UNIT 191 -
5212 E224

233	2232
192	191

MAIN DATUM

1A - 413 - Bag.
1A soil Sample 415

	Roll	shot
BW.	15	26
Color	18	26

DK Brown loamy clay Frozen
some roots & brick 7.5 yr 3/2

2A - Bag 428
Soil soil sample 431

	Roll	Slot
Color	20	35
BW	16	35

Features
77 small narrow DK Trench
runs SE to NW

Feature 80
large circular feature
runs into 190 brick filled
cuts feature 77

UNIT 192

S212 E223 -TG

1A - DK brown Roll shot

BW 14 5

Bag 390 color 18 3

DK brown loamy clay extremely frozen, very light scatter of brick bits, some roots

7.5yr 3/2

2A 398 - bag

DK brown loamy clay with orange clay mottling

7.5yr 3/2 with 10yr 6/8 mottling

2A seals circular lense

Large roughly circular feature with brick & cobble, shell runs into units to west & North DK fill. - No number or form removed with 2A.

Roll shot

color 18 19

BW 14 19

232
S211 E224 - Balk
North

1A Bag 411

DK brown loamy clay
Frozen some roots & brick
bits. light artifact scatter

	Roll	Shot
BW	15	27
Color	18	28

2A - Bag 429

DK brown loamy clay
with mottling of orange
clay. clay grows heavier
as unit is dug. heavy
concentration of brick
& mortar in center of
unit -

	Roll	Shot
BW	16	15
color	20	11

Feature #71
possible postmold

Feature
72 - linear DK Fill possible
Trench -

Z33

S211 E223 Bolk-North

1A - Bag 412

DK brown loamy clay thin layer
some brick & shell light artifacts

2A - Bag 430

DK brown loamy clay with
orange clay mottling

2 metal frags out of layer

	Roll	shot
BW	16	23
Color	20	20

Features

77 - small trench runs SE-NW

Feature 78 small DK circular stain
in NE corner - mortar present
runs into unit to North

Datum For

Unit 190
S 212 E 225
Blow away unit

231	230
190	189

level 1A & 2A - 1Y
bag 455

		Roll	shot
1A & 2A removed together -	color	20	34
	B W	16	34

Feature 80 extends into this unit from 191

UNIT 189
S 212 E 226
1Y - bag 467

Layer 1A & 2A removed together
Not screened

No Features

	B W	17	20
2x2 →	Color	21	21

2x2 - S 212 E 224

UNIT 230 Balk on N wall
S 211 E 226
14 - bag 466

Layers 1A & 2A removed together
not screened
Dk fill - Delft.

Feature - 91 Linear Trench
Dk stain runs roughly NE - SW
runs into unit to East

UNIT 231 Balk on N wall
S 211 E 225
14 - bag 465

Layers 1A & 2A removed together
NOT screened

Feature 92 - roughly
circular dark stain with
brick & 18th cent. ceramics
runs into balk & 230

271

Brick on S wall

S 21.0 E 22.6

313	312
272	271

1A - Bag 486

Soil Sample - 487

DK brown loamy clay

Frozen - some roots, brick

bits

Roll shot

Color

BW

2A Bag 493

Soil Sample 494

DK brown loamy clay

with orange clay mottling

Roll shot

Color

BW

272

Balk on S wall

S 210 E 225

1A - Bag 468

DK brown loamy clay

7.5 YR 3/2

Frozen, some roots, brick bits

	roll	shot
color	21	6
BW	17	5

2A - Bag - 495

Feature 90

roughly circular feature

runs into unit to N

DK fill - bricks & mortar

312

S 209 E 226

1A - 503

DK brown loamy
clay - froze some small roots
very light brick scatter

2A Bag 529
DK brown loamy clay
with orange clay mottling
7.5 YR 3/2 with 10YR 6/8
NOT FROZEN
more brick than 1A.

313

5209 E225

1A - 504 - bag
Dk brown loamy clay
frozen some small roots

2A Bag 530

mixed dk brown
&orange clay mottling

2/15/85

273 1Y

S210 E224

BALK - S wall

315	314
274	273

N

Bag - 505

1A & 2A

Blowing out layer 1A + 2A to subsoil, saving artifacts but not screening. At subsoil recording elevations, searching for features, + mapping entire 2X2 + photographing this 2x2.

274-14

5210 E223

Bolk - S. WALL

Bag 506

Blowing out layer 1A + 2A to subsoil, saving artifacts but not screening. At subsoil recording elevations, searching for features, mapping + photographing entire 2X2

314-1Y

S 209 E 224

Bag # 507

Blowing out layer 1A + 2A to subsoil. Saving artifacts but not screening. At subsoil recording elevations, searching for features, mapping + photographing entire 2x2

Feature # 101
Feature small square stain with brick & mortar

315-14

S 209 E223

Bag 508

Blowing out layer 1A + 2A to subsoil. Saving artifacts but not screening. At subsoil recording elevations, searching for features, mapping + photographing entire 2x2.

2/18/85

355

5208 E224

397	396
356	355

1A Bag - 541
Soil sample - 542

main Datum NE corner of this unit

2 DK brown loamy clay - layer get thicker to north - more artifacts - probably related to 20th cent. bldg to North.

2A - Bag - 570
Soil sample 571

orange clay mottled brown loamy clay - orange grows heavier as layer is removed. some cobbles - artifacts heavier than usual - possibly related to bldg. to N

~~Feature 106 possibly in extreme N edge~~

356

S 208 E 223

1A - Bag - 543

DK brown loamy clay - layer thicker to North - more artifacts & some cobbles - probably associated with 20th century bldg. to North.

2A - Bag 572

Feature 106 - possibly

396

S207 E.224

loosely compacted 1A - 544 - Bpq

Drk BRN, Loamy clay. Roots terrible BAD. At BASE of this Level Cobbles, Brick Bits, mortAR, shell & ceramics Become very common. This rubble seemed to occur Higher on the North than the south.

NOTE Level 2A -

2A - Bpq 695 - A Lot of rubble

X cobbles, Brick, shell, bone, ceramics, mortAR Bottle glass/ Soil is loose loamy clay with Coarser SAND GRAINS THAN USUAL Artifact Density Higher this Level ie where cobbles & other trash Becomes common.

pos. post associated with Fea 119 AND 122.

Fea 128 - pos. post with Brick & rock cut by Fea 127.

Fea 126 - Formerly Fea 106 Now redifined as Fea 126 - AN OVAL STAIN with Drk. Loamy clay Fill, coarse SAND GRAINS AND Artifacts common. Fea 106 is A 1 foot wide trench Feature which cuts through/ is cut by - Fea 126

397

5207 EZC3

1A Bag - 545

Artifact Density Low. DRK BRN Loamy clay. Roots very common.

NOTE - Feas. in 2A Fea 109 touches UNIT ON the SW CORNER - (A 10cm trench) GARDEN Feature.

Fea 106 is partially in this UNIT Along the North WALL - (A 30cm wide trench.)

Fea 120 Alng. rectangular DRK stain with rubble + common Artifacts is Along the West WALL

2A BAG # 616,

Artifact Density is medium, A First For US; This is A DRAMATIC INCrease between Level 1A → 2A. Artifacts more dense along West edge of unit, above Fea 120.

Fea 127 - Small E-W trench. Stretches between Fea 120 and Fea 126. Fea 110 IN UNIT 394 may be the SAME Feature.

Fea 121 Small/short E-W trench similar to 108, 109, 110, 118 except very short. TERMINATES INTO Fea 120. These trenches Are spaced about 30cm Apart (except For Fea 118)

C

• MAIN Datum

353	5208	E226	395	394
1Y	Bag	546	354	353

Layers 1A & 2A removed at same time - heavier artifact density - coal, glass, ceramics, oyster, brick - mostly 20th century layer thicker to North - artifacts probably associated to bldg to North

~~354 5208 E225~~

~~1Y Bag 547~~

- Feature 109 - small E-W trench N of -108 →

Same description as above

354 5208 E225

1Y Bag 547

Level 1Y - 1A & 2A removed until feature 108 & 111 uncovered

Feature

-108 narrow trench EW - runs into 355 Southern most trench

-111 - small circular stain with mortar

UNIT
394 - 5207 E226
C 14
Bag - 548

Same description as 353

Feature 110 - E-W trench - northern most.

UNIT
395 5207 E225
14
Bag - 549

Same description as - 353
Feature 106
Top of ZA - sandy clay irregular
E-W Trench with debris
runs into 395 - possibly 355 & 356
runs into N wall -

see next page for details
on Features 106, 108, 109,
110, & 111

Feature 106 - large irregular shaped dark brown sandy clay feature - brick shell, cobbles
unit 395 & 394

Feature 108 - UNIT 354
E-W Trench - Southern most trench of a series of at least 3 trenches
crushed shell, brick, mortar
very narrow - runs into 355 & 353

Feature 109 UNIT 353
small narrow E-W Trench
"middle" Trench - crushed brick & shell, mortar - goes into units 354, 355, 356, 397 & 398, + 352 to

Feature 110 UNIT 394 East
Northern most of series of 3 so far narrow trenches - intersects feature 106. brick crushed shell - runs into 395 & 392

Feature 111 unit 354
small circular stain with crushed mortar - may be associated with Feature 101.

2/19/85

437 S 206 E224
14

Bag 598

479	478
438	437

N

Datum

Summary For 2x2.

A chunk unit. Artifacts common. Ground surface slopes to the south from an old (supposed) 19th 20th century House Foundation 2.5m to the N of this unit. Soil profile becomes thicker towards the North, that is, Level 1A becomes thicker - subsoil does not dip to the North.

Fill of units contains rubble - cobbles, Brick mortar Green Bottle glass some recent bottle glass All types of ceramics. Artifact Density Higher in these units than those this crew has Dug South of here.

Fea 118 - Trench / GARDEN Fea extends into 438. E-W trench parallel to Feas 108 109 110 121. Northern most trench to DATE

Photo #'s for this 2x2m -

BW - 20 - 6
Color 25 - 10 11

438 5206 E 223

14

Bag - 599

Chunk unit - Layer 1A + 2A removed to subsoil. Dirt not screened. Artifacts seen while excavating are bagged. Feas mapped and recorded. Artifacts common - of medium density. Cobbles, brick bits ceramics glass bone shell everything in these 4 units. Artifact density higher than the units to the South.

Fea 120 - Lrg. Rectangular stain, extends into units 439 & 397. 398, 440, 479. A big boy. Artifacts common. One whole brick, oyster shell & mortar present.

Fea 122 - Pos. post, Fea 118 intersects this Fea. Pos association with Feature 119

478 - 5205 E224
14
BAG 600

Chunkunit. Layer 1A + 2A removed to Subsoil. Dirt Not screened, but Artifacts seen while excavating Are BAGGED. Feas. MAPPED + recorded. Artifacts of all sorts common Artifact Density Higher than usual - medium Density

Fea 119 - pos. post with Brick. pos. Association with Fea 122, 128.

479 S 205 E 223

14

Bag 601

· Chunk unit. 1A + 2A removed to subsoil.
Fea 120 does come into this unit on the
SW corner. No other features in this unit

Soil profile is thickest at the N.W.
corner of this unit.

2/20/85

477	476
436	435

N

MDOT

435 S206 E226

1A BAG # 653 Soil Sample 657

Level: Begun 2/20/85. Artifact Density very low. only 1/2 brick in first wheelbarrow pebbles & cobble- layer thicker than units to south

2A Bag- 690 Soil Sample 691

partially removed until features uncover; Mixture of Dk brown loamy clay & orange clay- ~~very heavy~~ moderate artifact concentration

Feature 140 E-W widen trench DK stain - crushed brick, mortar runs into 435, 437, & units to north

436 S206 E225
1A BAb # 654

DK brown loamy clay
very thick, little cultural
material.

No Features

2A - Bpq 692
removed partially until
features uncovered - a mixture
of DK brown loamy clay
& orange clay.

features in unit were all
previously ID'ed - Feature 106, 118
& 140

476 S205 E226

1A BAG #655

DK brown topsoil - layer thicker than units to south
very light artifact scatter.

2A Bag 742

orange clay mottling dark brown loamy clay, more artifacts than usually seen

Feature 140 continues in this square. - very large probably rectangular - charcoal & deep subsoil mottling.

477 S205 E225
BAG # 656

1A - Topsoil DK brown loomy clay - extremely light artifact scatter

2A - Bag 743

		Roll	Shot
dk brown loomy clay with orange clay mottling -	BW	22	15
	color	29	25, 26

Feature # 159 square posthole & mold

Fea. 140 continues in this unit - very large - feature -

Chunks

519 S204 E224 Chunk

561	560
520	519

1Y BAG# 660

large stump in center of 2X2

units 519 & 560 Datum is S204 & E224

14- 10 & Part of 2A removed until features exposed - heavier artifacts than usual - layer 4A start to thin out ~~and~~ northern part of unit

	Roll	Shot
BW	21	21
Color	27	29, 30, 31

Feature 137 - 2½ ft WIDE EW TRENCH

Feature 139 - Brick Pier

520 S204 E 223 chunk
1Y BAG# 661

Main Datum is S204 E222

1Y - 1A & 2A removed together
1A - DK brown Topsoil
2A - mixture Topsoil subsoil

1A - get thinner to North
2A - removed until features uncovered

Tree stump in unit

Feature 137 is in unit

	Roll	shot
BW	21	21
color	27	29, 30, 31

560 S203 E224 chunk

1Y Bag 662 - Begun 2/20/85. Huge roots
Due to 50year old tree IN center of unit.

Datum is S204 E224

1A & 1B - removed together
1A gets thinner to north
more artifacts than units to
south

	Roll	shot
BW	21	21
color	27	29, 30, 31

561 S 203 E 223 Chunk

1Y BAG # 663 Begun 2/20/85 Huge roots due to tree IN CENTER of UNIT

Main Datum S 204 E 222
1Y - 1A & 1B removed together
1A - gets thinner to N.
more artifacts in 2A.

Feat 138 Square postholes with charcoal - no mold

	Roll	shot
BW	21	21
Color	27	29, 30, 31

2/25/85

Screens this week —

Feature removed - Trench 10

√ S 220 E223 UNIT 684

S218 E222 unit 767, 766

S216 E222 unit 29, &y.

√ S214 E221, &E unit 111, 112

-Lab-
Bag 842
change to 2
F100154602

Feature 10 Excavation

every other meter of
(N > S trench - (19th cent.)
removed and profiles done
of north or south walls
Trench stops in middle
& starts up again - 75 cm
later - trench appears
to intrude all features (19
in its path - including
feature 222 which trench
seals - some artifacts

2/28/85

Feature 10 - Trench in the following units

S213, E221 - F 10001 0d11

S214, E222 - F 10001 0d12

S215, E222 - F 10001 0d13

S216, E222 - F 10001 0d14 — 886 - Bag - 887 SS

S217, E222 - F 10001 0d15

S218, E222 - F 10001 0d16 - Bag 888 SS 889

S219, E222 + S219, E223 - F10001 0d17

S220, E223 - F10001 0d18 - backfill

S221, E223 - F10001 0d19

S222, E223 - F10001 0d20

Removed every other meter section

d11 1175 Soil Sample 1176

d12 - BAG 914 Soil sample 915

d13 - 1090 Soil Sample # 1091

d14 - Bag 886 SS 887

- d15 1143 SS 1147

d16 BAG 888 SS 889

- d17 1148 SS 1149

d18 — No bag -

d19

d20

3-5

Removed 2ND half of feature 148 in quadrants

140208-973
SS 974

TREE HOLE -

140 2 05 - Bag - 1048

140 2 06 - Bag 1050

140207
-992
SS 993

Soil sample - 05 - 1049

Soil sample - 06 - 1051

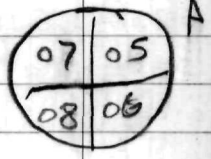

Feature 140 1/2 removed by Brenda appears related to red gravel fill to east.

Feature 101 Z1 - 1052

101-Z-2-1054

101-Z-1-SS 1053

Small square garden feature taken out in southern & northern sections - No mold smooth flat walls & irregular bottom.

Feature 19

Feature

VOID

07	05
08	06

N

Intruded by Feature 10

Feature 72

F100071.A09
Bag # 1099
soil sample - 1100
- F100071A10 - 1235



F100072A01
Bag - 1125
SS 1126
F100072A02
Bag 1236

	Roll	shots
Color		
BW		

Posthole - posthole
mottled subsoil & brown loamy
clay - very square - nice flat
walls - filled with mortar
mold DK brown loamy clay

19th cent. artifacts

post mold

KC

Feature 60

01
02

S - F10060A02 Bag 1101
SS-1102

medium sized irregularly round hole with no mold - sides slope inward from all directions brick, mortar bone, ceramic glass - probably tree hole, or plant hole - No charcoal -

N - F100060A01 - Bag - 1177
2-becomes A

NORTH - SIDE of mold
N - F100060A-11 - Bag 1295 SS1296
S - F100060A-12 Bag-1297
South side of mold

Feature 60 - large, deep unusual post hole & mold. Intruded by F231 one of a line of post holes
Roundish Top slopes inward & turns to squarish shape - This may be a part of a repair hole & mold - This fill has heavy architechural debris - ORINGINAL hole has very clean fill

continued →

Rossanna

Feature 121

F100121Z11 - 1107

121 Z 1212 - 1142

~~SS 1143~~



small narrow trench
no Diagonistic artifacts
one of 5 parallel trenches
garden trench
UNIT 396 - 2A

Feature 223

F100223C01 - 1139
F100223C02 - 1140
F 55 - 02 - 1141

small round irregular
Root stain associated with trench
121 - irregular bottom - brick
porecelain

Joel

Feature under trench 10
UNIT 70 -

Feature 222 A 01 - 1344 - N
SS - 1345 - N
A 02 - 1346 - S
N SIDE MOLD A 09 - 1347
S SIDE MOLD A 10 - 1348
A 10 soil Sample - 1349

Shallow square stain with mold in posthole -- mold in North half of hole -- mold goes deeper than hole = bottom of mold may have been refilled at time of construction because orange clay fill is in the bottom of mold

Steve & Bob's mess

Done

Feature 75

F100075Z03 - East bag 1230

F

F100075Z04 - WEST 1231

SS-1232

3 holes intersecting one another planting hole (F# 74) intrudes large squarish feature - possible (73) posthole & mold - on [illegible] 75 (possible bush hole also intrudes F73

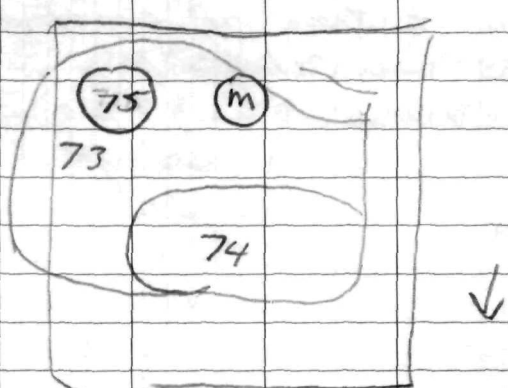

ROSEANNP

128

F100128C01 - 1246 55 1247
F100128C02 1248

planting hole - ~~with~~ Filled with
boulder

F 231

Previously #F 80

F 231 - irregular rubble filled intrusive feature

intrudes 60 & 72

E - Bag. F100231 A 11 - 1280

taken for W side ← SS sample - 1281 - 1281

W - 60 F100231 A 12 - 1282

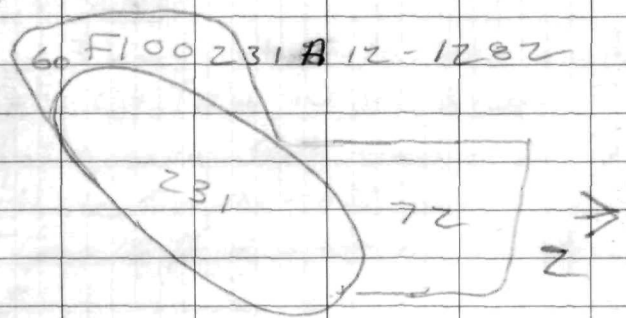

F100231A 11 - East side of postmold

12 west side of postmold

13 East side of hole - Bag 1289

14 → WEST SIDE OF hole - Bag 1290

SS - 1291 -

F231 - posthole & mold which intrudes F60 & F72 - mold filled with brick & large chunks of shell mortar

	Roll	Shot
Color	49	21, 22
→ BW	31	4,

Rozanna

UNIT 69

Feature

Feature 234 - UNIT 68 - 2A
small circular dk stain

Bag F100234203 - East 1292 ✓
soil sample - 03 - 1293 ✓
F100234204 - 1294
West

234 cuts feature 20 & F. 45?
small round flat bottomed hole -
very dark fill

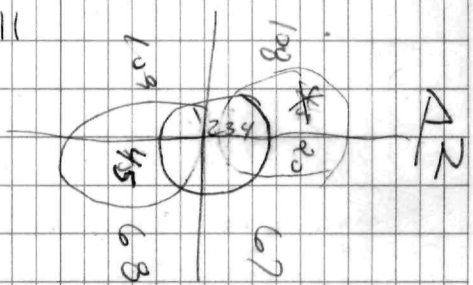

Small dark circular feature
shallow - flat bottomed
intrudes F#45 & 20 - proboble
planting hole

March 1 - 8 -

Feature removal starts
longest features removed first
- Brenda's crew - joins in
on Monday - 3rd,

Rain - Monday & Friday
Kathy hurt - all week
Kathy & Allison miss Monday & Tuesday
Ramona & Joel - clear on Friday

⇒

Feature 60 continued

Repair hole # N-A13-1330 SS-North 1331
" " # S-A14-1332

Finally

Feature 19
cut by Trench 10

F100019A 01 - 1351
F100019A02 - 1352
F100019A-02-SS1353
F100019A09- 1354
F100019A10 - 1355
F100019A10-SS-1356

very similar to F25

Large rectangular flat wall & bottomed 6" deep post hole & mobil - small root stain appears after feature is removed in NE corner - similar to top root

Feature 25

F100025A01 - 1380
F100025A01 - SS - 1381
F100025A02 - 1382
F100025A09 - 1383
F100025A10 - 1384
F100025A10 SS 1385

Large retangular - 8" deep
flat bottomed straight sided
post hole & mold

small root stain appears at bottom
of hole - extreme southern edge
disappears - 2" down

Unit #152 RMA

~~F100082A01 - 1405~~

F100082Z01 - SS 1406 ✓

F100082Z02 - 1407

F100082Z-01 - 1408 ✓

~~F100082A-10 - 1409~~

~~F100082A10 SS - 1410~~

F 82

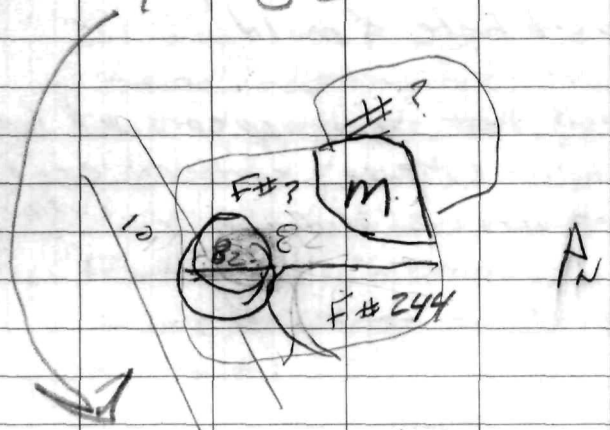

~~Roun~~ oval - concaved edges probable tree hole - rounds out at bottom - brick - heavy intrudes - Intruded by Feature 10

UNIT 193

Feature 26

OH
F100

Date
DM

F100026 Z11 - 1423
F100026 Z11 - 55 1424
F100026 Z12 - - 1425

Z-11-SW
Z-12-NE

Rounded off rectangular feature with relatively smooth flat walls - very flat bottom

dark brown silty loamy clay with orange mottling - very light brick (crushed) & mortar - 1/2 bowl of combed slipware

UNIT 152 contains
these intersecting features
~~Feature~~
244 posthole mold

oblong feature intrudes
245 - contained by

245 - original hole clean fill
intruded by 82 & 244

Ln #ed -

82 - probable Tree hole
intrudes

247 - post hole & mold that
intrudes F 245

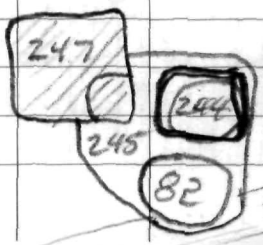

F10

UNIT 152

Feature 245 - RMP

F100245 Z 03 - 1435
F100245 Z 04 - 1436
F100245 Z 04 - 55 - 1437

Z03 - East
04 - W

ORIGINAL or first hole in ground - No mold found but so much of this feature destroyed that mold may have at one time existed.

Fill clean light brown silty clay - very light artifact density

Intruded by 247, 244 & 82, 10

unknown function

KC

F 20

F100020Z01 1405

F100020Z02 1409

F100020Z02SS 1410

Z-11 - south half

Z12 - N half

medium sized roughly rounded off with smooth flat side & relatively flat bottom No mold - probable planting hole cut by F234 & F20 in turn cuts 45

Dark mottled fill with brick bits & mortar

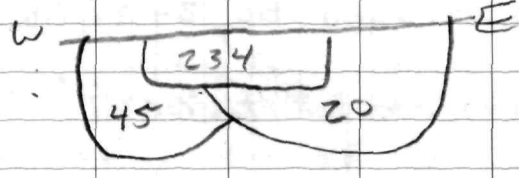

UNIT 152 RMA

244 N-5

F100244Z11 - 1489
F100244Z11 55 1490
F100244Z12 - 1491

Z11-S
Z12-N
F100244Z13 - p. mold (N) 1493
F100244Z14 - p. mold (S) 1494
F100244Z14 p. mold s. sample (S) 1495

Square posthole found mold
very straight sides & flat bottom

intrudes feature Z45

mold dk brown loamy
clay -
hole lighter color - some
artifacts

F45 KC

N- F100045 Z11 - 1505
S F100045 Z12 - 1506
Z12-55 1507

roughly circular stain
cut by feature 20 & 234
light artifact density
roots & worms & 1 whole
brick extending out of Top
of feature

F 78 · TF

5 - F1000 78A02 1498
5 - F1000 78A02 SS 1499
5M-F1000 78A10 - 1500
5M-F1000 78A-10 SS 1501

Small square posthole & round mold

feature runs into balk & southern half removed at balk line
hole - is dark brown loamy clay mottled heavily with orange subsoil
- mold is dark sandy loamy clay contains mortar & small brick frags

hole contains crushed brick bits, mortar & oystershell

AH

F100039 ZOC-1537
SS 1538

round ~~irregular~~ shaped
root stain - half excavated
tapers inward

F100038 ZOC-1539
SS 1540

irregular ~~round~~ shaped root stain
½ excavated -
some brick & mortar

UNIT 152 Feature

Sq. F247 New Feature

Hole F100247Z01-1534 (N) RMA
Hole F100247Z12-1535 (S)
SS - 1536 (S)

S. mold F100247Z13-1560
N. mold F100247Z14 1561
SS-1562

Square mottled subsoil filled stain -

Square posthole & mold intrudes F245
Flat sided & bottomed
mold - dk brown loamy clay
hole - subsoil mottled brown clay
Some artifacts

Trench 5 - Bag #s

F100005 D 11 - 1520
SS - 1521
5D 12 - 1522
SS - 1523
5D 13 1524
SS 1526
5D 14 1527
SS 1525
5D 15 1528
5D SS 1529
5D 16 1530
SS 1531
5D 17 1532
SS 1533

Long 1ft wide N-S Trench
late 19th cent.
cuts features 40, 251, 254
shallow

southern end of Trench
deeper than Northern
end. - different fill at
extreme southern end - possibly
water deposited lensing

N 5 continued

rest of Trench Filled with dark brown loamy clay - clear, glass, brown glass,

F 159
5 1/2

F100459202 1566
NO SOIL SAMPLE

~~Tree~~ Root stain
NO PICTURE TAKEN AFTER
SECTIONED

very small root stain -
essentially bullshit -

F/18 AH

F100118 D

D11 - 1585

SS - 1586 garden t

D12 1587

SS 1588

D13 1589

SS 1590

D14 1591

SS 1592

122 Z 01 - East 1593

SS - 1594

122 Z 12 West - 1625

F18

Small E-W garden trench very narrow & shallow - similar to plow scar - Feature 122 small round bush hole on Northern edge of F18 related to F18 -

NCW Feature
F1 251
UNIT 110 ZA

post hole & mold at northern end of Feature 5

very OK mold - redeposited subsoil hole

Feature small round stain at Northern end of FD5

mold Z11 - Southern half - 1599
mold Z12 - Northern half - 1600 - KILL VOID
Z12 SS 1601
hole Z-13 Shalf - 1607
hole Z-14 - N 1/2 - 1608 - KILL VOID
Z14 SS 1609

— NORTHERN Half Not Dug ✓

March 11 - 15

everyone present all week

worked on features in mostly southern half of our prep - ditch 5 removed plus several postholes - mostly interlocking

slowly mov

F40

F100040Z11

West Z11 - 1615

WSS - 1616

No east - removed by Trench 5

F100040Z11

small circular stain - possibly cut by / or related to feature 5 probably related - ~~F~~ 19th century - same depth as Trench

F106D

~~11 - surface~~ ~~bag 1617~~

F100106D —

Long E-W Trench

11 - EMC Removed

surface 12 - 1617

D13 - 1665

D13 SS 1666

D14 - 1667

D14 SS 1668

D15 1669

D15 SS 1670

D16 1671

D16 SS 1672

F100 254 Z3

S220 E225

UNIT 682 ZA

Hole - F 100 254 Z11 - 1626
East side SS - 1627
mold - Z12 - 1628
east side SS - 1629

small square posthole & mold - shallow - western half blown away by feature 5

mold dark loamy clay - hole redeposited subsoil with charcoal flecking

KC

58

S 58 A11 - 1633

~~N - 58 A12 - 1634~~ - void

N → 55 A12 / 1635 hole

S mold A13 1636

~~N mold A14 1637~~ - void

N - 55 A14 / 1638 mold

posthole & mold

one of a series of posts (including F60) this hole is shallower than most in this line - round dk filled mold - redeposited orange clay fill for hole

light artifact density

NORTH HALF NOT DUG

TG

F 29

Hole
Western ½ - F100029Z11 - 1644
Eastern F100029Z12 - ~~1645~~ VOID
F100029Z12 55-1646

mold F100029Z13 - West half - 1720
F100029Z14 East half - ~~1721~~ VOID
Z14-55 1722

TRENCH 106D

D 11 - intrudes F164
partially removed by ERIC
where trench intrudes F164

E-W Trench - very shallow
irregular edges - 18th cent
glass -
seals feature 11

intrude feature 258

44 - VOID

43 Z 11 East ½ - 1700
SS 1701

Root stain
Eastern ½ Dug - some
brick bits

77 Rachel

Small Trench

VOID F1000 77 Z 11 - 1706

77 Z 11 SS 1707

11 = N W half

SE half not dug

F/00030Z11

South half F 30Z11 - 1725

North half 12 - 1726

1255 - 1727

posthole with no visible mold - hole squarish with straight sides & flat bottom

redeposited subsoil with light artifact density —

F92

South half - F100092Z11 - S half
N half under balk bag - 1734
- 551735

S 1/2 mold - F100092Z13 - 1767
SS - Z-13 - 1768

N 1/2 mold

Post hole & mold - square hole
oval postmold
ran under balk to North
balk removed & south
half of hole & mold removed

hole redeposited subsoil clay
mold - dk brown loamy sandy clay
fill

F-32

Root stain

32211 - 5 half - 1739
55 - 1740

Rootstain southern half excavated

F-119

F100119Z11-1754
SS 1755

Z-11 feature removed in entirety because of heavy brick concentration made impossible to section

No profile pictures

probable tree hole - or possible post hole - no mold seen because of heavy brick concentration

New Feature UNIT 395 - 2A

258

~~Rectn~~ Square DK stain
Cut by feature 106

F100258 Z11 - East ½ 1757
Z11-SS 1758

F100258 Z12 West ½ - 1807

Posthole & possible mold
intruded by 106 - & intrudes
F126 which may be part of 111
1 whole brick
1 half brick
1 large cobble
where mold
might have
been - not
removed
seperately -

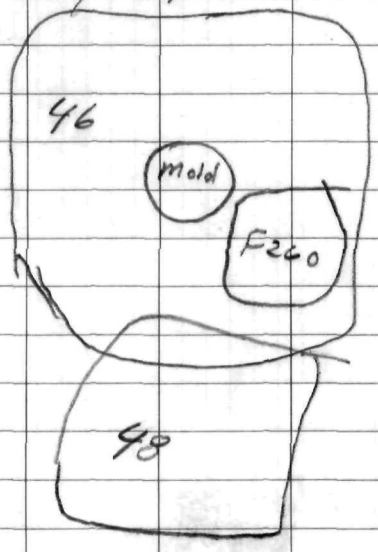

Taken over from BRENDA)

Feature 46 A

46A02 - S half of hole
Bag # 1474
SS #

S 1/2 of mold 46A02 - 1557
SS 1558

very large & deep postholc
& mold

hole fill - very clean at
bottom - gets more organic &
rubble filled

mold - rubble filled dark organic

soil - very straight edges

A13 - N 1/2 of mold - 1796
A01 - N 1/2 hole - N 1/2 of 1797
A01 - N 1/2 hole - SS - 1798

Feature 46 intruded by F48 & F260
For notes on F48 - see BRENDA →
46A01 becomes 48Z01

48Z02 Bag - 1834 -
~~[illegible]~~ South half →

New Feature - 260

UNIT 237 ZA

Small irregularly round bush hole intrudes F46

F 100260 211 - N half - 1835
211-55 - 1836

S half removed by accident with feature 46 - possible contamination.

F 260 Intrudes F46

F100 194211
- 211 - EAST HALF 1812
- 212 WEST 1/2 - 1813
SS - 1814

TREE HOLE EASTERN half removed - next to large uprooted tree stump possibly related.

west half not removed

Area II

S186 E253 - SE CORNER

1A ~~description~~ UNIT

DK brown clayey humus

Topsoil approx 10 cm

deep - light artifacts

2012	2013
2014	2015

A

S186E253

UNIT 2015

S186 E253

1A - Bag #

U202015 01A - Bag 1761

SS 1762

2A description

dark brown loamy clay with orange clay mottling - heavy pebbles

U202015 02A - Bag # 1770

SS 1771

U2020150.3A - Bag # 1799
SS # 1800

subsoil with some mottling
subsoil partially removed

No Features

~~F 103 - V010~~

~~U20201417P~~

U20201401P - 1821

~~55 - 1822~~

March 18 thru 22ND

removed features in area one - & started AREA 2

CREW - picked up Chucks crew to help excavate features

ON THURSDAY 21ST Last feature assigned

= AREA 2 started on Thursday rain FRIDAY - LAB DAY

3-25

2014

S186 E282

U 20201401A 1821

Topsoil DK brown humus layer - light prehistoric density

U 20201402A - 1841

Interface - DK brown loamy clay with orange clay mottling.

U

U20201403A - 1842

orange clay subsoil with some mottling.

3-20

2013

5185 E 282

1A - 1843

Topsoil - humus layer - DK brown loamy sandy clay
real clean fill -
light artifact

2A - 1844

mottled dK brown loamy sandy clay with orange clay mottling
heavier artifact concentration

3A - 1845

mostly orange clay fill with some mottling - taken out until pure subsoil

3-26

2012

1A-1846

DK brown humus -
Topsoil - some artifacts

Interface between 2A-1847
Topsoil & with orange clay mottling
lots of artifacts

3A-1848

subsoil with artifacts
pressed in top -
Removed 5 cm

U2020240 1A - Bag 1855
S182 E283

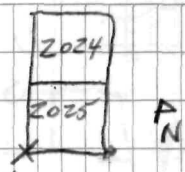

Topsoil DK brown humus S183
layer - lt. artifacts E282

2024 01A - ~~1856~~ 1861
clean lt. brown sandy clay
heavy cobbles - some artifacts & brick

2024 01N - 1884
clean almost beige sandy clay
with cobbles & occasional brick
2A - missing

3A - subsoil ~~1886~~ NOT DUG

3-25

U20202501A - Box 1856
S183 E283
SSample - 1857

Humus - Topsoil - DK brown
some brick Light artifacts
roots
1M - 1858
SS 1862
Clean Lt. brown sandy clay
with heavy cobbles
Some brick & artifacts -
less roots

1N - 1863 - clean almost beige
SS. 1864 sandy clay with brick
& some artifacts - many
2A - missing cobbles

3A - ~~1865~~ - subsoil
NOT DUG

2020
S186 E277

*MAIN DATUM - S187 E276

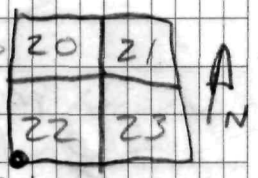

1A Bag 1893
Humus - Topsoil
Clay - DK brown Mod artifacts
m Datum
1M - 1926
Lt. brown sandy clay with
cobbles some brick
very light artifacts
possibly exposed subsoil
at one time then reburied

1N - 1927 - almost beige
sandy clay with heavy cobbles
some brick & very few artifacts

3A - subsoil - orange sandy
clay - NOT DUG

2021

S 186 E 278

1A - 1894 - Bag - Topsoil
DK brown humus clay - mod. artifacts

possibly subsoil that was exposed at one time

1M - 1942 - Lt brown sandy clay with cobbles very light artifacts - brick bits

1N - 1943 - almost beige sandy clay with heavy cobbles - brick

3A - NOT DUG orange sandy clay with areas of cobbles

ZOZZ
5187E277

1A - Bag 1895 - OK brown
loamy humus clay layer
modern artifacts

1M - 1945 - lt brown sandy
clay with cobbles -
very light artifacts
possibly once exposed subsoil
with few bricks
1N - 1945 - beige sandy
clay with heavy cobbles
some brick very light artifacts

3A subsoil orange sandy
clay with cobbles

2023
S187 E278

1A - Bag 1896 - Topsoil OK
SS-1897 brown
humus layer

1M BAG 1906
SS 1907
Clean lt. brown sandy
clay - wash in or exposed
subsoil - some artifacts
large cobbles & many small
cobbles

1N - 1922 - lighter almost
SS 1923 beige sandy
clay - cobbles - very few
artifacts -

3A - subsoil - NO bag -
NOT DUG
orange sandy clay
with cobbles -

3-28/85 2011

20 2011 01 5182 E 245



1A - Bag 1987
SS 1988
Dk brown sandy loam
Topsoil - medium artifact density MD
1M 1994 (some cobble & brick
SS 1995
medium brown sandy clay
with cobbles, roots & brick

1N Bag 2007 - medium brown sand
SS - 2008 medium to coarse
light artifacts
1P Bag 2018 same as 1N
SS 2019 - arbitrary level
change - sep is red sand
that is unevenly distributed
throughout most of 1X1

MAIN DATUM 5182 E 245

2010 3-29-85

S 182 E 244

1A - 1986 DK brown
loamy clay humus - brick, shell
moderate artifacts

1M 1993
medium brown sandy
clay with brick, moderate
artifacts, some roots

1N - 2010
orangish brown sandy
clay with some brick & less
artifacts. - soil become more
sandy.

1P - 2066 - same as 1N
only sterile

See profile for munsell for this 2x2
MAIN DATUM S182 E245

2009 | 3/29/85

5181 E 245

1A - 1985 DK brown loamy clay humus - Topsoil - heavy roots lots of

1M - 1992 med brown sandy clay with brick, oyster, ceramics etc. heavy cobbles

1N 2009 - orangish brown sandy clay with some brick - cobbles soil become more sandy less clayey

1P - 2065 - same as 1N except sterile

main datum 5182 E 245

2008
S181 E244

1A - 1984
Topsoil - medium
artifact density - DK
brown humus

1M - 1991 - medium
brown sandy clay
light artifact density
Lots of cobbles -

1N - 2011
med brown medium
to coarse wet sand with
cobbles - light artifact
density - arbitrary level change
1P - 2020 - same as
1N - only sterile
unit terminated
is unevenly distributed
throughout most of 1N/

MAIN DATUM S182E245

2004 4-1/4

S188 E231

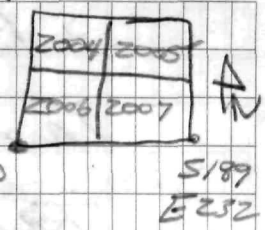

1A - Bag 2097
Dk brown humus layer
Topsoil - Lt, artifact layer

2A - 2121 - ~~artifact between the~~ - dk brown loamy clay with mottling of orange sandy clay. Layer removed until 90% + orange clay. Lt artifacts - where is ~~the~~ all the artifacts

2M - 2206 - orange sandy clay with lots of small cobbles lt artifact & bark scatter - very small artifact on whole

2N - 2207 - clean brown loamy clay with light artifact scatter

F 2003 - Tree hole

2005 4-1/4

5 T88 E232

1A - 2098

Topsoil - DK brown
humus layer - some
artifacts & cobbles

2A - 2120
interface between 1A & 2M
DK brown loamy clay with
mottling of orange sandy clay
layer removed until 90% +
orange clay. - some cobbles
& artifacts

2M 2141 - orange sandy
clay layer with small
cobbles - 10cm Thick

2N - 2161 - clean brown
loamy clay layer
~~Feature~~

2P -
Feature 2001 intrudes this
layer
Feature 2002

2006 | 4-1/4

S189 E231

1A - 2099
Topsoil - Dk brown loamy
humus layer - roots -

2A - 2119 - ~~interface between 1A~~
~~& 2A~~ dk brown loamy clay
mixed with orange sandy clay
layer removed until 90% +
orange

2M - 2140 - Layer of orange clay
containing cobbles, brick fragments, coal, oyster
shell, ceramic, glass - may be fill thrown
onto slope or washed in subsoil mixed w/ artifacts

2N - 2162 Sandy clay loam
of dark yellowish brown color containing many
more bones than in previous units

2P - 2169
Sterile layer of yellow-brown sandy
clay - Subsoil.

Feature - 2003 in this unit

2007 4/1-4
5189 E.232

1A - DK brown loamy
humus - Topsoil - Hi artifacts
no cobbles
Bag # 2100
SS - 2101 - mixture of
~~Topsoil & 2A Orange cobbly~~
~~clay~~

2A - 2117 - orange sandy
SS 2118 clay with lots
of cobbles - mostly small
mixed with DK brown loamy
humus (Topsoil)
2M - 2208 - orange sandy
SS - 2209 clay with heavy
cobbles. Hi. artifact & brick
scatter

2N - 2210 - clean brown
SS 2211 loamy clay
seals F - 2002

Impressions of Area - 2

(1) A lot of the layer designated as lense on eastern part of site - look like either erodeo out subsoil or washed in subsoil that was later covered by topsoil from Forest.

(2) garden (Area 1) may extend down slope - see unit 2005 feature 2001 - & possibly F2000 feature 2002 & maybe 2003

(3) artifacts relatively light - growing denser as you get closer to house - but still surprising light scatter of artifacts

(4) very small artifact size for most part

2005 cont. 4-4

2P - Layer - Bag 2165
subsoil

intruded by F 2001

Z11 - N half - 2166
Z12 S half - 2167
Z12 SS - 2168

Feature is dark brown loamy clay - filled. Has squarish shape with straight cuts roughly alligned with the grid. Interpreted to be a tree or brush hole - perhaps the garden extended down this slope.

F 2002
TRENCH - 5 W - dk brown
clean fill - in all four units

4-8-85 4-

Chucks crew

Feature 2002

UNIT 2004, 2005, 2007

E-W Trench - 2 Ft wide
runs out of 2 by 2 in both
East & west

F 202002 Z11 - 2385
SS - 2386
F 202002 Z12 - 2387
F SS - 2388
F 202002 Z13 - 2389
SS - 2390
F 202002 Z14 - 2391
SS 2392

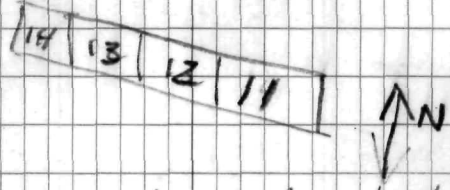

South edge cut vertical & then
flat bottom → - some artifacts
seals F-2001 - Intruded by
F2003 & F2004 - compact loamy
clay -

4-8-90

F 2003 · TREE hole

UNIT 2004 & 2006

South F 20 2003 Z 11 - 2369 SS 2370
N half F 20 2003 Z 12 - 2371

TREESTAIN intrusive
into F 2002 - no finds
fill with charcoal

UNIT 2000

S187 E 229

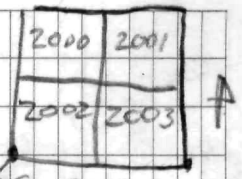

S188 E
E 228

1A - 2271
Topsoil

2A - 2286
Interface between 1A & 2M

2M - 2333 - orange sandy clay
fill with cobbles heavy artifacts
-19th & 18th cent-

3B- subsoil

		Roll	shot
2m pictures	BW	46	20
	color	79	25
2x2 -	BW	46	21
5' feature 2002 2003	color	79	26, 27

2001 UNIT

S187 E230

1A - 2272 - TOPSOIL
DK brown loamy clay humus
modern artifacts
2A - 2287 - Interface
between Topsoil & 2M
mixed fill DK brown loamy
clay & orange clay subso. fill
2M - 2334 - sandy orange
clay with pebbles &
cobbles - more artifacts
than any
3A - unnumbered subsoil

UNP 2002

5188 E229

1A - 2273 - OR brown loamy Topsoil modern artifacts

2A - 2288 - Interface between Topsoil & orange sandy clay - Some pebbles & cobbles

2m - 2335 → orange sandy clay with pebbles & cobbles

3A - subsoil - not dug or numbered

2003

5188 E230

1A - Bag 2274 - Topsoil

SS 2275 same as all

OK brown loamy clay others

Topsoil

2A - 2289 - same as 2000-2007

SS 2290 - mixture of

Topsoil & orange sandy clay

~~2A~~ A 2294 - same as 2000-2007

SS 2295 orange sandy

clay with cobbles - med artifact.

3A ~~A~~ 2296 subsoil

~~SS 2297~~

2N doesn't exist in

this layer -

Feature - 2004

Erosion gulley - N ≥ S

orange sandy clay with cobbles

2002 - extends into

this unit

F 2004 -

UNIT 2001, & 2003

N > S TRENCH - possible erosion gulley

S F 20 2004 211 - 2372 - SS 2373

N 212 - 2374

N > S relatively straight erosion gulley - fill some PS 2M fill (orange sandy clay with pebbles & cobbles! - lt. artifact density

runs out of units to N & South -

4-9-95

F 2006

Root stain / TREE hole

UNIT 2000

East 1/2 F202006 Z-11 - 2382

Z-11 SS - 2383

WEST - KIH F202006 Z12 - 2384

(WEST 1/2 NOT DUG)

Root stain - does not intrude F2002 → large irregular shaped stain with loosely packed rich organic soil - look like Italy.

AREA 6D & C 4-29-85 thru 5-2-85

S136 E514

UNIT 6D 980801A
Bag 3011
SS 3012
Topsoil - 10YR 4/3 - sandy
humus & root mat - created
by Forrest. - modern - light
2A - Bag 3013 artifacts
SS 3014

6D980601A -

Bag 3060
SS 3061

6D980602A
Bag 3066
soil sux 3067

1A - Topsoil - OK brown loose sandy humus layer modern

2A - clean H. brown sandy loam - prehistoric & historic mixed - very light scatter some brick bits

6D98070

1A - bag 3099
Topsoil - DK brown

2A bag 3110

plowzone 10yr 10yr 6/6
very light scatter of prehistoric & historic - 18th & 19th

6D98050

1A- 3111
Topsoil - DK brown
sandy humus

2A- 3112

PLOWZONE - NO plowscars
clean lt brown thick
layer - light artifact
scatter

6D98040

1A - 3137
SS 3138

2A - 3139
SS 3140

NO Features in AREA 6D

Feature: 6C NORTH half removed
bag 3251
F6C8000Z 01- SS 3252
in UNITS 10, 11 02- 3396
sealed by ZA South ½ not
DUG - tree

Large rectangular feature
probable posthole - very clean grey fill - 2
F6C8001Z - U6C9615 & 1 nails brick frag.
sealed by ZA - tree hole?
South half removed NF
Bag F6C8001Z02 - bag 3228
N ½ NOT DUG SS - 3229
6C96660 -

1A - 3214 - Topsoil
~~more brick than trench~~
modern

2A - 3215 - plowzone
more brick than subsoil
more nails -
seals subsoil
No feature

6C 4-28-5-3

U 6C 96190 1A
Bag 3015
SS 3016

Topsoil - loose loamy sand
with heavy root mat.

2A Bag 3039
SS 3040
clean H brown sandy loam with very
light scatter of 18th, lithics, & brick bits.

6C 96110
1A - 3102 Topsoil Dk brown
SS 3103 loamy sand, with
heavy roots - Poison Ivy.

2A - 3113 - bag.
SS 3114 -
clean sandy loam with very light
scatter of brick bits, 18th cent,
lithic - some contamination of
layer due to mole activity

6C 9617

1A - Topsoil - loose loamy
Bag 3017 sandy with heavy
SS 3018 root mat

2A - 3041 - bag - clean H brown
SS 3042 plow zone seals
subsoil -

6C 96100 Topsoil - loose
1A - 3170 humus sandy layer
modern artifacts
very light.

2A 3171 - clean H brown
sandy silty loam with
Feature 6C 8000 under 2A

6C 961301A RCT
1A - 3052 - bag -
Soil Sample - 3053 A30
Topsoil loose loamy sand
with modern artifacts
some cobbles

2A 3071 - bag
3072 - SS

lt brown sandy loamy ~~san~~
with very clear seperation
of this layer & subsoil

6C 96160
1A 3172 Topsoil
Loose dk brown sandy humus
with heavy roots

2A 3173 PLOW ZONE

6C9615

1A - 3073 - Topsoil with
SS 3074 modern artifacts

2A - 3100 bag - clean lt brown
3101 SS sandy loam plow
zone. very light
scatter of artifacts.

6C 9665 - Topsoil - modern
1A - 3212 loose dk brown
sandy loam -

2A 3213 more brick
some prehistoric

6C 961301A RCT
1A - 3052 - bag -
Soil Sample - 3053 430
Topsoil loose loamy sand
with modern artifacts
some cobbles

2A 3071 - bag
3072 - SS

lt brown sandy loamy ~~sa~~
with very clear seperation
of this layer & subsoil

6C 96160
1A 3172 Topsoil
Loose dk brown sandy humus
with heavy roots

2A 3173 PLOW ZONE

6C9615

1A - 3073 - Topsoil with
SS 3074 modern artifacts

2A - 3100 bag - clean lt brown
3101 SS sandy loam plow
zone. very light
scatter of artifacts.

6C 9665 - Topsoil - modern
1A - 3212 loose dk brown
sandy loam -

2A 3213 more brick
some prehistoric

Time sheets

Area 2 - H

3 - I1 - units

3 I2 - Trench

4 - J1 - Trenches

J2 - R. units

J-3 10x10 m unit

5 - K

6 - L

screens - C

Lab - F

6C 9612

01A - 3232

2A - 3233

INDEX OF
CURVE AND REDUCTION TABLES

Table I—SLOPE STAKE

Table II—STADIA CORRECTION AND HORIZONTAL DISTANCES

Table III—TRIGONOMETRIC FORMULAE

Table IV—NATURAL TRIGONOMETRICAL FUNCTIONS

CURVE FORMULAE

Table V—TANGENTS AND EXTERNALS TO A 1° CURVE

USEFUL RELATIONS

Table VI—INCHES TO DECIMALS OF A FOOT

Table VII—MINUTES IN DECIMALS OF A DEGREE

Table VIII—MIDDLE ORDINATES OF RAILS

Table IX—SHORT RADIUS CURVES

Table X—RODS IN FEET, 10THS AND 100THS OF FEET

Table XI—LINKS IN FEET, 10THS AND 100THS OF FEET

Feature Desig.

A - Posthole & post mold

B just post mold

C planting hole

D planting patch

E well

F privy

G pit

H Foundation

~~I cellar hole~~

J Bldg. Trench

K chimney base

L Drip line

M cistern

N walkway

~~O root cellar~~

P shell midden

~~Q Dump~~

Q - unknown

R - cellar

S - root cellar T - Dump

Area 1 - ~~B~~ 1
Area 2 - H
Lab - F

UNITS NOT screned
start with C - instead
of unit.

for 2x2 ~~artif.~~ being
chunked

x - contaminated - Lab
level designation
y - artifacts from combined levels
z - surface finds

green sheets -