Almodovar

E. READ
BOOK

READ/ALMODOVAR

CREW
CHIEF

TELEDYNE
116
FIELD/TRANSIT BOOK

OXON HILL March 1985 to

Property of Esther Read

Address

Telephone

LEVELS

A TO L ARBITARY LEVELS

M TO Z LENSES

U _ _ _ _ _ _ _ _ _ _

AREA # UNIT # LEVEL #

DON OT USE O & Q

1y

This Book is manufactured of a High Grade 50% Rag Paper having a Water Resisting Surface, and is sewed with Nylon Waterproof Thread.

FEATURE NUMBER F _ _ _ _ _ _ _ _ _

AREA # FEATURE #

INDEX

FEATURE LETTERS & NUMBERS

A. POST HOLE & MOLD	1. NORTH 1/2
B. POST MOLD	2. SOUTH 1/2
C. PLANT HOLE	3. EAST 1/2
D. PLANTING TRENCH	4. WEST 1/2
E. WELL	5. NORTHEAST 1/4
F. PRIVY	6. SOUTHEAST 1/4
G. PIT	7. NORTHWEST 1/4
H. FOUNDATION	8. SOUTHWEST 1/4
I. NOT TO BE USED	9. NORTH 1/2 POST
J. BUILDER'S TRENCH	10. SOUTH 1/2 POST
K. CHIMNEY BASE	11. TO 99. - AS
L. DRIPLINE	ASSIGNED BY
M. CISTERN	CREW CHIEF.
N. WALKWAY	
O. NOT TO BE USED	
P. SHELL MIDDEN	
Q. NOT TO BE USED	
R. CELLAR	
S. ROOT CELLAR	W.
T. DUMP	X. CONTAMINATED - LAB USE ONLY
U.	Y. ARTIFACTS FROM COMBINED LEVELS
V.	Z. UNKNOWN

CREW INITIALS

ER	ESTHER READ
EF	EMILY FREEMAN
DFL	DAVID "FINLEY" LIPE
MRM	MARK MIKESON
LP	LYNN PIETAK
TF	TIM FOARD
JJ	JOEL JONES
TG	TOMMY GARROW
DM	DAVID MURTACA
RMA	RAMONA
AL	AGNES LANG
AC	ALLISON COERPER
SG	STEVE GABER

11 March 1985 Monday

Crew: Esther, David, Emily
- Mark 1/2 day brush clearing, 1/2 day excavate
- Lynn absent (stuck in Baltimore).

Weather: overcast in the morning rain in the afternoon.

David is finishing up the last of Feature 187C11 so called because this lower portion of 187C11 is being removed in bulk. Soil in C11 is different than that noted in C03 & C04 - more clayey but contains bricks.

Emily spent part of this morning hunting for feature 168. It is gone in all but unit 536 where it sits flush with Feature 169. She is in the process of

BAG#	FEATURE	PROV	(UNIT)	EXCAVATOR
1323	F187C11	S203 E216	(568)	DFL
* 1324	F169A11	S204 E217	(526)	EF
* 1325	F168D11	S204 E217	(526)	EF
* 1333	F169B04	S204 E217	(526)	EF
* 1334	F169A04	S204 E217	(526)	EF
1335	F168D11	S204 E217	(526)	EF
1373	F188Z11	S204 E215	(528)	MRM
1374	F239Z04	S203 E216	(568)	DFL
* 1375	F239Z04	S203 E216	(568)	DFL

taking out the East 1/2 of the feature trying to figure out what it is. She is profiling 168 & 169 along the same line:

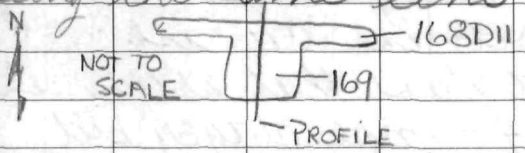

Feature 168 is so short that even though I'm taking it out in 2 halves (East & West halves), the material will be bagged together as 168D11.

David has finished his hole to China - 187C and has started

feature 167D15 - only to discover another feature intruding on it - 239Z (unknown). Its square & could be either a post or a plant hole he is removing the east 1/2 1st

Emily's feature 169 has turned into a posthole/mold. The east 1/2 will be designated as 169A11 - both the post hole & mold combined. And the west 1/2 will be excavated in 2 seperate sections the post mold 169B04 & the post hole 169A04.

Mark has wandered back & is continuing to define 188 on the surface. God knows what this one is or where its boundaries are.

12 March 1985 Tuesday

crew: Esther, Mark, Emily, David and Lynn.

weather: Breezy to windy, overcast & drizzly & sunny strange day.

	BAG#	FEATURE #				
3-12	1394	F153	C11	S205	E215	LP
*	1395	F153	C11	S205	E215	LP
	1396	F239	A03	S203	E216	DFL
*	1397	F239	A03	S203	E216	DFL
	1398	F239	B03	S203	E216	DFL
*	1399	F239	B03	S203	E216	DFL
	1402	F207	A10	S203	E219	EF
*	1403	F207	A10	S203	E219	EF
	1404	F207	A09	S203	E219	EF
*	1417	F188	Z04	S204	E215	MRM
	1418	F188	Z03	S204	E215	MRM
*	1419	F188	Z03	S204	E215	MRM
3-13	1448	F246	C11	S203	E219	EF
	1449	F246	C02	S203	E219	EF
*	1450	F246	C02	S203	E219	EF
	1451	F246	C01	S203	E219	EF
	1452	F104	Z02	S213	E219	DFL
*	1453	F104	Z02	S213	E219	DFL
	1454	F104	Z01	S213	E219	DFL

Lynn is removing 153C11.
153 is a bush hole which is only partially exposed. 153 lies along the E214 line which is the western most limit of the site. Part of 153 is still overlaid by unexcavated soil (i.e. all of that part of 153 which lies west of the E214 line). That part which lies east of E214 & is exposed will be excavated in bulk as Fea. 153C11. Lynn will also spend the day completing all other outstanding paper work she has, after 153 is completed.

David's 239Z has turned into 239A&B so the East 1/2 will be taken out in seperate sections:
239B03 - post mold east 1/2 and
239A03 - post hole east 1/2.

BAG #	FEATURE			
1455	F189 C11	S204	E215	MRM
*1456	F189 C11	S204	E215	MRM
*1457	F246 C11	S203	E219	EF
1461	F107 A04	S213	E220	LP
*1462	F107 A04	S213	E220	LP
1463	F107 B04	S213	E220	LP
*1464	F107 B04	S213	E220	LP
1465	F107 A03	S213	E220	LP
1466	F107 B03	S213	E220	LP
1488	F167 D17	S203	E220	EF

Emily is finishing up the 168 D11 / 169 A&B paperwork.

Mark has begun excavation of Feature 188 Z - unknown function, West 1/2 1st. This is a strange feature it looks almost like 2 trenches side by side with the 3 1/2 going deeper than the north. But at the same time it still looks like 1 amorphous feature (or so Jeff Synder & I think) fill is all the same in both the shallow & deeper parts & in the profile. He pulled alot of bone off the surface (bagged as 188 Z11 #1373). Feature may be a flower bed - sectioned east / west (West 1/2 1st - Z04).

Emily is finishing off feature 207 207 was a strange feature. We thought it was part of 166 D14

excavated it down & discovered that it was actually a post hole/mold. The part of the feature excavated as 166D14 originally was re-labeled 207A11 - post hole removed in bulk. The post mold was then removed - 207B11 - in bulk not sectioned. Emily has sectioned the remaining 207 post hole - 207A09 (N1/2) & 207 A10 (South 1/2) South 1/2 removed 1st. Profiled the post hole & the negative (i.e. already excavated) of the post mold. Then removed the N1/2 & discovered another feature - 246 on the north wall. She is cleaning down 246 to better define it. There is alot of overburden over it. (i.e. heavily disturbed clay & a stump & its root system).

13 March 1985 Wednesday

crew: Esther, Mark, Lynn, Emily and David.

Weather: Sunny & warm!!!

Bags listed on pages 4 & 6

Emily is working on 246C - She stripped most of the surface fill (~10cm worth) off yesterday to expose a squared but hole which she will remove in 2 sections CO2 (South 1/3) & CO1 (north 1/2).

Mark is still working on 188L he is finishing off the East 1/3 and the paperwork.

Emily and Mark are the only ones working in the garden area still (as sketched on page 133 of BOOK I of my notes) Lynn and David are working

to the south of this area in units 154 & 155 on features 104 & 107.

David is excavating the north 1/2 of 104C (C01). It is full of Bricks. The surface is also littered with Bricks. Allyson Coeper is also digging a feature similar to this (i.e. Heavy surface concentration of brick - Feature 125 in unit 158 - David is in unit 155)

Lynn is in unit 154 excavating Feature 107 (a posthole/mold) sectioning it East/West.

14 March 1985 Thursday

crew: Esther, Lynn, David, Mark & Emily.

weather: partially sunny - warm w/the sun cold w/the clouds.

*10:30 am - Emily went home with a severe migrane.

BAG#	FEATURE	PROV		EXCAVATOR
1547	F 104 A11	S213	E219	DFL
1548	F 180 A03	S203	E221 (563)	MRM
1549	F 180 B03	S203	E221	MRM
1550	F 180 A04	S203	E221	MRM
*1551	F 180 A04	S203	E221	MRM
1552	F 180 B04	S203	E221	MRM
*1553	F 180 B04	S203	E221	MRM
1554	F 166 D18	S203	E221	MRM
*1555	F 166 D18	S203	E221	MRM
*1556	F104 A02	S213	E219	DFL
1557				
1558				
1559				

Mark is cleaning down the area in the sketch map on page 133 of Book I of my notes) For a final photograph of all the features in the 6x4 meter area (37 total - listed on page 132 of Book I of my notes)).

Emily completed the feature forms for 307 & 227. She then did plan views of Feature 167 until she became too ill with her migraine to function and she went home at 10:30.

David is removing the South 1/2 of Feature 104 - (104C02) it's still choke full of bricks. And the southwest walls are badly disturbed by the root system of the tree trunk above. Yesterday I mentioned Feature 125 as being similar to 104 on the surface. However 125 appears to be

much shallower than 104.
104 appears to be headed for
the center of the earth.

Lynn is removing the east 1/2
of posthole/mold feature
107 (she removed west 1/2, photo'd
& profiled yesterday.

11 AM: Mark has been borrowed
by Bill Hussey to help
excavate the tree fall which
has become a cellar hole.
I get Rachel in return
to bush down the 6x4 for
photos. I am helping her
clean down.

Lunch 12:00-12:30

Lynn is cleaning down for
photo.
David still excavating 104.
Mark still with Bill Hussey.
Rachel & I finished 6x4 cleaning

by 1:30 and are ready for photos. (see pages 17, 18 & 19 for #s). Photos completed by 2:30.

Lynn doing paperwork for 107.

David's feature is very strange. This thing started out as a "bush hole" and turned into a post. Further it is heavily heavily disturbed by a huge stump (approx. 60 cm in diameter.). The roots have undercut the sides badly. David is having an extremely hard time fending the sides up it. At any rate we are holding off on bag #s until we're sure of what is going on.

Mark is back and has started feature 180. This feature is just to the

PHOTOS OF completed FEATURES

UNITS (2x2M)^2	FEATURES	B & W Roll	B & W exp #	COLOR Roll	COLOR exp #
523	145C	32	32	53	23
524	166D	"	"	"	"
564	167D	"	"	"	"
565	203C	"	"	"	"
	207A	"	"	"	"
	210C	"	"	"	"
	211A&B	"	"	"	"
	219B	"	"	"	"
	227A	"	"	"	"
	246C	"	"	"	"
525	145C	32	33	53	24
526	166D	"	"	"	"
566	167D	"	"	"	"
567	168D	"	"	"	"
	169A	"	"	"	"
	170C	"	"	"	"
	171C	"	"	"	"
	206A	"	"	"	"
	211A&B	"	"	"	"
	216A	"	"	"	"
527	158C	32	34	53	25
528	166D	"	"	"	"
568	167D	"	"	"	"
569	187C	"	"	"	"

UNITS $(2x2m)^2$	FEATURES	B&W ROLL	B&W Exp#	COLOR ROLL	COLOR Exp#
	188Z	32	34	53	25
	189C	"	"	"	"
	239A	"	"	"	"
445	133D	32	35	53	26
446	143D	"	"	"	"
486	151D	"	"	"	"
487	152C	"	"	"	"
	153C	"	"	"	"
	154C	"	"	"	"
	155C	"	"	"	"
	156C	"	"	"	"
	157C	"	"	"	"
	158C	"	"	"	"
	165C	"	"	"	"
	217A	"	"	"	"
443	133D	32	36	53	27
444	141C	"	"	"	"
484	142C	"	"	"	"
485	143D	"	"	"	"
	144C	"	"	"	"
	151D	"	"	"	"
	165C	"	"	"	"
	235A	"	"	"	"

UNIT	FEATURE	B&W		COLOR	
		ROLL	EXP#	ROLL	EXP#
482	202C	32	37	53	28
483	203C	"	"	"	"

END OF Photos

East of the old garden area. Feature may be a post hole & mold. I think he has the posthole East 1/2 out now and there is a darker area going down now.



feature 166D18 cuts through this feature. (i.e. trench 166 is intrusive on possible posthole 180 (tomorrow morning well know for sure).

15 March 1985 Friday

Crew: Esther, Mark, Lynn, David, Emily.

Weather: very sunny & chilly.

Feature 180 (Mark's feature) is a post hole & mold. The mold has a brick in it, speculating that brick was thrown in after post was pulled. Then trench was dug thru (trench = 166D18).

David, Loretta, & I looked at that thing of his. We've decided to quit screwing around with trying to follow the walls of feature 104 under the stump and through the roots as the true wall is gone. The feature is now labelled as follows:

104Z - that part of the feature removed prior to discovering

BAG#	FEATURE				
1563.	248 Z11 (SW½)	S205	E221	EF
*1564	248 Z11 (SW½)	S205	E221	EF
1565	248 Z12 (NW½)	S205	E221	EF
1576	162 A11 (SW½)	S205	E221	EF
*1577	162 A11 (SW½)	S205	E221	EF
1578	162 A12 (NE½)	S205	E221	ER
1579	120 Z01 (N½)	S206	E223	LP
1580	120 Z02 (S½)	S206	E223	LP
1581	120 Z02 (S½)	S206	E223	LP
*1605	162 B11 (SW½)	S205	E221	EF
1606	162 B12 (SE½)	S205	E221	ER

that this thing was a post hole

104A11 - The posthole/mold material removed after we discovered it was a post - material removed in bulk & bagged together.

David drawing feature & doing the paperwork.

Emily - excavating features 162 & 248. 248 is labeled Z-function unknown. Top is covered with bricks and large ROCK chunks. feature is basin shaped at the bottom of it lies feature 249. 249 is a post hole/mold combination. 248 is a silty loam while 249 is sand. There is a definite soil change here. 248 also intrudes on 162, another post hole/mold combination.

Lynn has defined the

edges of 120Z a basin shaped feature - function unknown. A huge vertebrae was laying on the surface of the north 1/2.

Munaca just gave me some bad news... Emily's features - 248 & 249 are in line with a row of fairly deep features running approx. south/east north/east. Emily is done in 248 (profile of 248 & 162 done & photoed; northeast 1/2 removed.) 248's function still unknown. Feature designations for 248

Z 11 - southwest 1/2
Z 12 - southeast 1/2

Emily is planning & doing final photo.

Mark has finished 180 A & B, he is completing the paperwork, the base is

badly distrubed by rodent or root action. Most of this distrubance extends through trench Feature 166 D18. The post mold & hole are relatively untouched.

David is cleaning down units 439 & 440 trying to locate feature 161 - a trench feature.

Lynn has excavated 120Z01, basin shaped & shallow - contained lots of bone.

18 March 1982 Monday

crew: Esther, Mark, Lynn, David

weather: cold, cold, cold, cold (~30° & sunny).

BAG #	FEATURE		EXCAVATOR
1621	F100161D11	S206 E221 (440)	DFL
* 1622	F100161D11	S206 E221 (440)	DFL
1623	F100161D12	S206 E222 (439)	DFL
* 1624	F100161D12	S206 E222 (439)	DFL
1639	F100253Z06	S 204 E221 (522)	MRM
1640	F100253Z08	S 204 E221 (522)	MRM
* 1641	F100253Z08	S204 E221 (522)	MRM
1642	F100138A11	S203 E224 (561)	TF
* 1643	F100138A11	S203 E224 (561)	TF
* 1651	F100249A11	S205 E221 (481)	ER
* 1652	F100249B11	S205 E221 (481)	ER
1653	F100249A12	S205 E221 (481)	ER
1654	F100249B12	S205 E221 (481)	ER

Emily has been exiled to the Lab. Murasa has given me Tim Foard from his crew to fill her place.

Lynn is excavating F120Z02 (S1/2).

Mark has started F253Z06 (SE 1/4) Jeff & I decided to 1/4 this one as it is intersected by 3 trenches: F166 & F178:

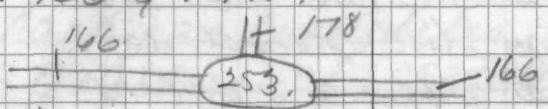

He will remove the SE 1/4 1st SW 2nd, NW 3rd, NE last.

David is removing F161D12 a rather wide trench with lots of nails in it.

Tim is cleaning unit 561 in order to locate feature 138 a post hole/mold combination.

Lynn's feature - F120Z is a shallow basin shaped thing. Still unknown (if this was a prehistoric feature it would

1662	F100253Z07	S204 E221(522)	MRM
1663	F100253Z05	S204 E221(522)	MRM
*1664	F100253Z05	S204 E221(522)	MRM
1686	F100105B09	S213 E220(154)	LP
1687	F100105A09	S213 E220(154)	LP

qualify as a pit (but we're doing historic here not "real" archeology! (i.e. prehistoric). Lynn has profiled & photoed & is now excavating the N 1/2 (130Z01).

I spent the morning working on features 162, 248, and 249. I completed the excavation of 162 A&B 12 (12 = the northeast 1/2 of the feature.). The post is very shallow & is only a cm or 2 deeper than the post hole. I also sectioned 249 A&B 11 - (11 = the southwest 1/2 of the feature). Again post mold is only a cm deeper than the posthole.

Tim's feature - 138 is hard to define (i.e. can not differentiate post mold from hole). Hence he is excavating out the N1/2 in bulk (A & B mixed) until we figure out what is happening.

Mark has completed the South 2 quarters of 253Z (06 & 08). We can't locate trench 166 on the profile wall. But we can on the feature walls (east & west). He is presently excavating the northwest quarter (253Z07).

David is finishing up 161D12 & 161D11 paperwork (maps photos etc.).

Lynn is up on the hill excavating 105A&B a post hole/mold combo in between Feas 107 & 104.

19 March 1985, Tuesday

crew: Esther, Mark, Lynn, Tim, David.

weather: sunny & warmer.

BAG#	FEATURE#	PROV. (UNIT)	EXCAVATOR
1688	F178 D11	S203 E222 (562)	MRM
* 1689	F178 D11	S203 E222 (562)	MRM
* 1690	F105 B10	S213 E220 (154)	LP
1691	F105 A10	S213 E220 (154)	LP
* 1692	F105 A10	S213 E220 (154)	LP
1702	F138 A10	S203 E223) (561)	TF
* 1703	F138 A10	S203 E223 (561)	TF
1704	F138 B10	S203 E223 (561)	TF
* 1705	F138 B10	S203 E223 (561)	TF
1709	F256 Z03	S207 E223 (397)	DFL
* 1710	F256 Z03	S207 E223 (397)	DFL
1711	F256 Z11	S207 E223 (397)	DFL
1716	F177 D11	S203 E225 (559)	LP
* 1717	F177 D11	S203 E225 (559)	LP

256 - large in units 397 & 398
257 - small in 398

Mark's feature - 253Z: we noted feature 166 on the east wall of the northwest 1/4 hence 166 intrudes on 253. Mark is excavating 178D11 (the trench to the north of 253) to determine if it intrudes as we can't see 178 on the profile.

Lynn is still working on 105A&B She finished the north 1/2 yesterday & is working on the south 1/2.

Tim's feature - 138A&B: this thing goes to China. The profile shows the post mold ... it actually looks like the state of Florida in profile! The south 1/2 will be excavated as follows: as we can't distinguish the post mold & hole until the bottom of the hole is reached all the fill will be excavated together to the bottom of hole and

(✓ REPORT TURNED IN)

# FEATURE	STARTED	FINISHED			
✓104	3·13·84	3·15·84			
✓107	3·13·84	3·14·84			
✓180	3·14·84	3·15·84			
✓162	3·15·84	3·16·84			
✓120	3·15·84	3·16·84			
✓248	3·15·84	3·15·84			
✓249	3·18·84	3·19·84			
✓161	3·18·84	3·18·84			
✓253	3·18·84	3·20·84			
✓138	3·18·84	3·20·84			
✓105	3·18·84	3·19·84			
✓178	3·19·84	3·19·84			
✓256	3·19·84	3·20·84			
✓177	3·19·84	3·21·84			
✓181	3·20·84	3·21·84			
✓179	3·20·84	3·25·84			
✓195	3·21·84	3·21·84			
✓259	3·22·84	3·21·84			

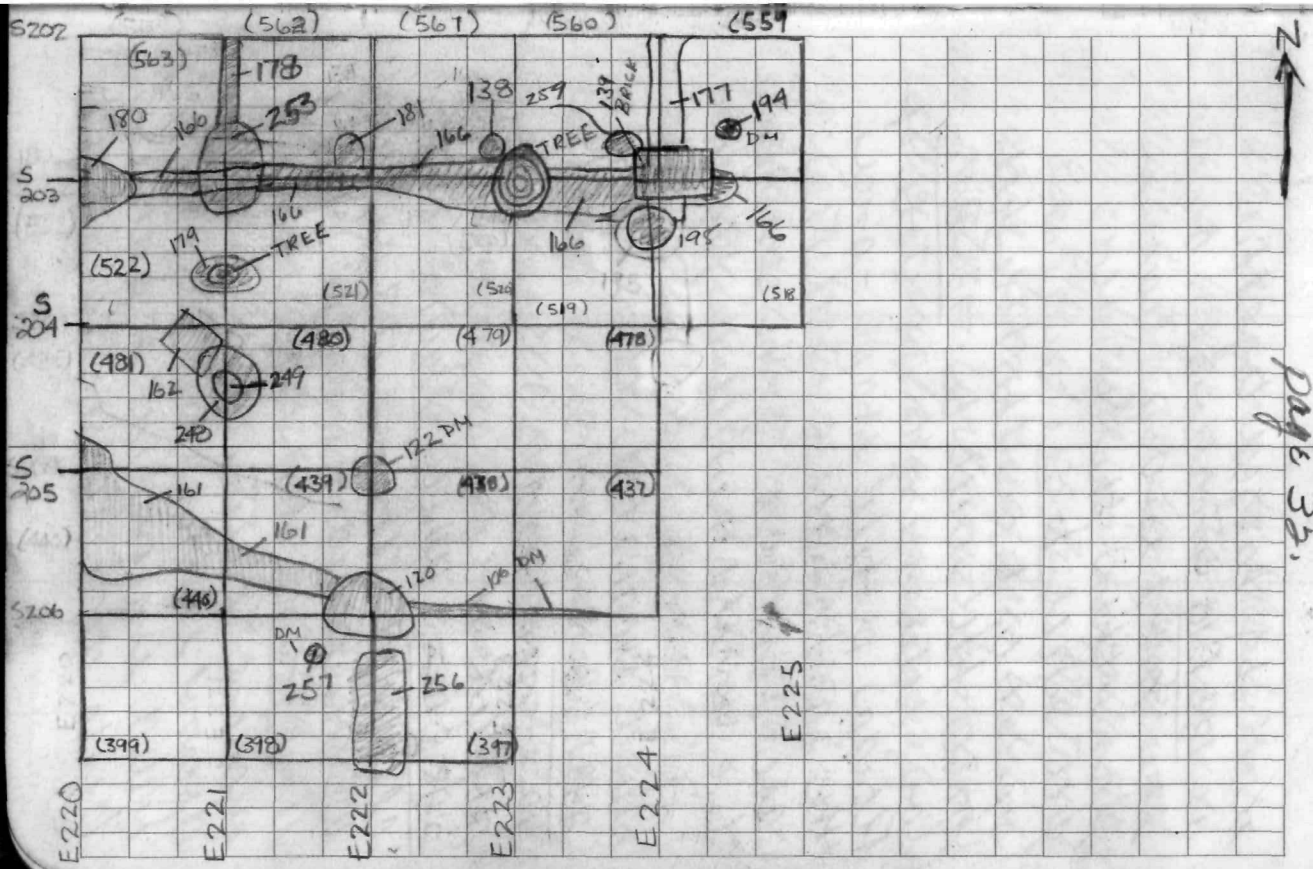
S202
(562)
(561)
(560)
(559)
(563)
178
180
160
253
181
138
259
139 BRICK
177
194
DM
166
TREE
S 203
166
179
TREE
166
195
166
(522)
(521)
(520)
(519)
(518)
S 204
(480)
(479)
(478)
(481)
162
249
240
122 DM
S 205
(439)
(438)
(437)
161
161
(440)
120
120 DM
S206
(446)
DM
257
256
(399)
(398)
(397)
E220
E221
E222
E223
E224
E225
N

Page 32.

will be bagged together as 138 A10 (material). Once the (mold is very clear in plan; then the (mold fill will be excavated separately from the hole fill. (mold fill will be: 138 B10. (or returning to the state of Florida profile shape - once the panhandle & north Fla are removed, the peninsula (i.e. (mold) will be removed).

David excavated the rest of 249 A&B this morning (A12 & B12 12 = northeast 1/2). He also profiled it & planned 249 & 248 & 162, while David cleaned down 127 a trench. We discovered from the old unit forms that 127 was suppose to run into 120. 120 doesnot extend that far south. David uncovered 2 features (as to date unrecorded) when

120 was suppose to have been - #256 a large rectangular/oval feature & #257 a small round feature. David is excavating the East 1/2 of 256Z03. Material scraped from surface labeled as 256Z11 = unknown function feature, surface material.

Mark's 2 features: 178D & 256Z. 178 does not intrude on 256, but 256 intrudes on it. 178 is heavily distrubed by roots & becomes much deeper at the interface of 178/256 where a large root dives down. He is now removing the final 1/4 (northeast 256Z05)

Lynn has finished the post hole/mold feature - 105A&B. She is starting 177D11 a trench feature.

20 March 1985 Wednesday

Crew: Esther, Mark, David, Lynn, Tim, Joel Jones, Tommy Barrow.
Tim to Loretta's crew.

Weather: Sunny & warm

BAG #	FEATURE #	PROV.	EXCAVATOR
1744	F256Z04	S207 E223 (397)	DFL
* 1745	F179Z11	S204 E221 (521)	JJ
1746	F179 Z11	S203 E221 (521)	JJ
1747	F181Z03	S203 E221 (562)	TG
1748	F181Z03	S203 E221 (562)	TG
1749	F166D20	S203 E223 (567)	MRM
* 1750	F166D20	S203 E223 (567)	MRM
1759	F177D12	S204 E224 (559)	LP
* 1760	F177D12	S204 E224 (559)	LP

(Muraca's crew members - Tommy & Joel joined us as Muraca ran out of features for his crew to do.)

* = soil sample

photos: 166D18, 180A&B, 253Z (completed)
COLOR ROLL 58 EXP # 29
B&W ROLL 36 EXP # 18

photos: 256 (completed)
COLOR ROLL 58 EXP # 28
B&W ROLL 36 EXP # 17

Tim completed the paperwork on his feature this morning (138A&B) and joined Loretta's crew.

Mark had alot of paperwork to do for features 166D18, 178D11, & 253Z so he spent all morning doing it.

Lynn continued in 171D11. It has been badly disturbed by roots & has gone deep in places. Basically it looks like a washboard on the trench's floor. Several roots run through this trench.

Tommy Barrow is excavating feature 181 an irregular shaped feature in plan. He is excavating the east 1/2. (181Z03).

Joel Jones is excavating feature 179. 179 has been given a Z designation - another unknown. He is excavating it in one bulk, not sectioning it as it is full of bricks & he couldn't maneuver down past the 1st 10 cm of fill leaving the brick in situ in the profile (& pulling it out would have collapsed the profile) so we decided to yank it all at once - hence the 179Z11 designation. This sucker is really deep.

Mark has begun trench 166D20 (most of it is covered with

a tree stump.) the bottom of it really is deep for this trench. . . Jeff Synder suggests that this may be due to the stump's roots or to water seepage around the roots.

David is piddling around with 256 still it is shallow & large. He is finishing up now. (Kathy M. excavated 257 yesterday only to find that it was not a feature - just a stain).

Lynn is in 177 D12 now. Trench continues to be badly distrubed by roots.

Joel - feature 179Z. Joel noted a soil change at the base of the feature (with lots of brick) & we think now that 179 is a post as we have defined a very mottled post hole around the Z part.

21 March 1985 Thursday

crew: Esther, Lynn, David, Mark, Tommy Garrow.

Mark to Loretta's crew at: 10 AM

weather: cold & clear

BAG #	FEATURE		
1772	F181Z04	S203E221 (562)	TG
1773	F166D21	S204E225 (518)	DFL
* 1774	F166D21	S204E225 (518)	DFL
1775	F177D13	S204E225 (518)	LP
* 1776	F177D13	S204E225 (518)	LP
1779	F179A03	S204E221 (521)	DM
1780	F179A04	S204E221 (521)	RMA/DM
* 1781	F179A04	S204E221 (521)	RMA/DM
1791	F166D19	S204E221 (521)	TG
* 1792	T166D19	S204E221 (521)	TG

Lynn's last day.

Mark finished up his paperwork on 166D-20 (plan & profile) & joined the prehistoric crew this morning.

Tommy finished up 181Z this morning. This afternoon he excavated 166D19 which also runs deep like 166D20 & is heavily distrubed by roots.

Lynn & David jointly spent the morning trying to figure out the superimpositions of 166D21, 177D & 195. As it turned out 195 is void - not a feature - just a post stain. 177 extends somewhat into what was once 195 and 166D21 is not superimposed on by anything except a stump. The alleged end of 177 in what use to be 195 has been designated 177D13. Lynn is completing 177D13. David is working on 259C11 - a small bush hole encountered

while trying to define 195.

David Murraca decided to play crew this morning so he repped out the East 1/2 (A03) of feature 179A (the post hole. At the base it extends 28 cm down past the bottom of the post mold. David said that this indicates that the builders did care how deeply the posts were placed as the bottom of the hole was refilled somewhat before the post was added. Ramona took over excavation after David planned & profiled. She is excavating the West 1/2 of the post hole (A04).

22 March 1985 Friday

crew: David & Ramona & Esther

Weather: rain, hail, slut, cold

Ramona finished digging out 179 A 04. Paperwork incomplete.

David tried to draw a map of 259C but could not because of the rain. Well complete

Ramona to the Lab at noon
David to area V at 11 AM.

Bag	feature	prov.	Excavatn
1815	179A04	S 204 E221	RMA
* 1816	179A04	S 204 E221	RMA

note: these 2 bags are doubles of 2 assigned on 3/21/85 material from #1815 should be combined w/ material in #1780 & material in soil #1816 should be combined w/ that in #1817.

24 March 1985 Monday

Ramona & David finished the paperwork on Feature 179 and 259 respectively by 10 AM this morning.

Bag	Feature	prov.		unit	excavator
1891	259C11	S204	E224	519	DFL
# 1892	259C11	S204	E224	519	DFL

AREA V

22 March 1985 Friday

crew: Esther, Aggie Lang, Tommy, and David Lepe.

Weather - yuk. Rain, sleet, hail, overcast, & cold.

Bag #	Unit	Level	Prov.	Excavator
1817	5010	1A	S215 E271	DFL/ER
*1818	5010	1A	S215 E271	DFL/ER
1819	5012	1A	S215 E273	TG/AL
1820	5012	1A	S215 E273	TG/AL
1832	5010	1B	S215 E271	DFL/ER
1833	5010	RED LAYER 1M	S215 E271	DFL/ER

Laid out the grid this morning with Tommy Aggie & (on & off) Julie Barnes. Tommy raked the area down before we strung the area. He also had a good time harassing trees with the axe. (and harassing me).

*Soil Samples

We will be opening up 2 new units this morning: 5010 & 5012. (See sketch map below).

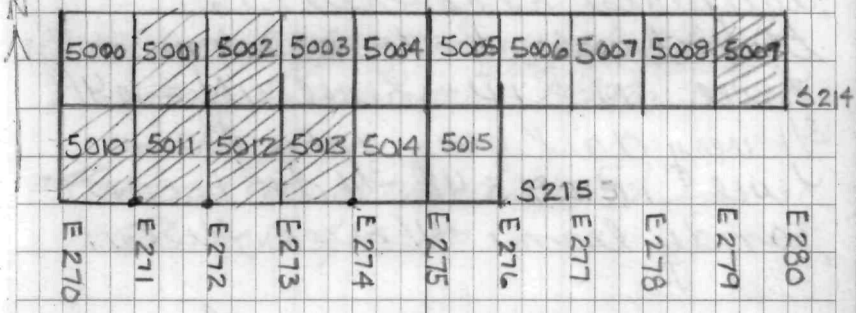

David Lipe joined us at 10 AM. David is opening up unit 5010, level 1A.

Tommy & Aggie are opening up unit 5012, level 1A.

5010 - 1A & 1B: organic top soil, 10 4R 2/2 very dark brown silty loam. Lots of roots (there's a tree growing in unit 5011). Bottoms on 1M & 1N. 1M is a 2.5 R 3/6 dk red silty

sandy loam with lots of pebbles. We removed this level today - no artifacts recovered in this level. Bottoms on Level 1N & 1P. Level 1N = 10YR 3/1 very dark gray ashy loam Level 1P = 7.5YR 3/4 dk brown sandy loam w/ brick flecks.

5012 - removed only Level 1A today. Organic soil layer: 10YR 2/2 very dark brown. Excavated by Aggie & Tommy bottoms on a mixed level of the 1M & 1N soils as described above.

25 March 1985 | Monday

crew: Esther, Alison Coerper and Steve Gaber. (all - Tommy).

weather: cold & overcast AM. Sunny & warmer PM.

continued excavations in units 5010 & 5012

new crew assignments:
Alison Coerper
Emily Freeman (in lab til 4/1)
Steve Gaber
Tommy Barrow

Unit 5010 - Allyson - we (she & I) finished up last friday's paperwork. Alyson excavated 2 levels in this unit today: Level 1N = 10YR 3/1 very dark gray ashy loam - contained 19th century ceramics. And Level 1P - 7.5YR 3/4 dk brown sandy loam with brick flecks.

BAG#	UNIT	LEVEL	PROV.	EXCAVATOR
1849	5010	ASH LAYER 1N	S215 E271	AC
* 1850	5010	1N	S215 E271	AC
1851	5010	BROWN LAYER 1P	S215 E271	AC
* 1852	5010	1P	S215 E271	AC
1859	5012	MIXED LAYER ~~1H~~ 1N	S215 E273	SG
* 1860	5012	~~1HA~~ 1N	S215 E273	SG

*FEA. 5000 - UNIT 5012 LEVEL 1N BASE - BRICK LINE

both contained alot of Green glazed brick. Both bottom on a rubble layer. (1P covered the S½ & NW 1/4 of the unit; while 1N covered the NE 1/4 - both at the same approx depth below datum, i.e. laid side by side.). Rubble layer contained lots of smashed brick & mortar & chunks of burned charcoal. I think the rubble layer may be late 18th/early 19th century as a piece of creamware

Dropped up at the 1P/rubble layer interface. Later we found a piece of combed Slipware in the last few cms of the 1P fill. We are stopping excavation here for now in order to determine whether or not this rubble extends further & is another level (such as 2A) or another lense (such as 1R).

Unit 5012 - excavated level 1N ~~1M~~ today. Level is mixture of 2 soil types: 10YR 3/1 very dk gray ash loam (designated Level 1N in unit 5010) & 2.5 R dark red silty sandy loam with loads of pebbles (designated Level 1M in unit 5010). Whereas in 5010 this mixed soil is nicely separated into distinct strata its not here. Feature 5000 of line of brick is at the base function unknown at this time.

26 March 1985 Tuesday

crew: Esther, Allison, Steve, & Tommy

weather: sunny & warm

Bag #	Unit	Level	Prov.	Excavator
1876	5002	1A	S214 E273	TG/ER
* 1877	5002	1A	S214 E273	TG/ER
1878	5011	1A	S215 E272	AC/SG
* 1879	5011	1A	S215 E272	AC/SG
1902	5011	1M	S215 E272	AC/SG
* 1903	5011	1M	S215 E272	"
1904	5011	1N	S215 E272	"
* 1905	5011	1N	S215 E272	"
1910	5002	1N	S214 E273	TG/ER
* 1911	5002	1N	S214 E273	TG/ER

8:45 - Steve is drawing planview of level 1N in unit 5012. Allison is finishing the screening of the dirt left from this level.

Tommy has begun unit 5002 - 1A

Tom wants us to stop for now at the bottom of our 1N levels on top of the 1P, until we have exposed all of the 1P.

- - - - - - - - - - - - - -

Steve & Allison have begun unit 5011, level 1A.

Tommy & P are excavating unit 5002 Level 1A.

Steve & Allison have completed 5011 level 1A, nothing unusual appeared at bottoms on both 1M & 1N. They removed the 1M and found that it sat on

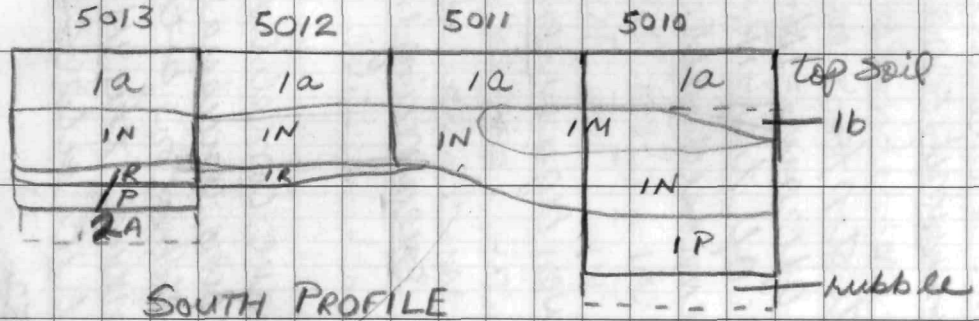

SOUTH PROFILE WALL

53

1a & 1b - 10 YR 2/2 very dark brown silty loam.
1M - 2.5 YR 3/6 dark red coarsegrained silty sandy loam w/ pebbles
1N - 10 YR 3/1 very dark gray ashy loam, w patches of 1M.
1P - 10 YR 4/3 dark brown silty loam (or 7.5 YR 3/4)
1R - 5 YR 4/6 yellowish red mottles of 5 YR 3/1 very dk gray silty clayey loam
1S Dark stain in unit 5002 around red stain of fireplace & brick.

top of 1N (1N slopes down hill to the West). They are still battling the stump in the center of the unit.

Tommy & I have completed 5002, 1A - it bottoms on 1N which we are removing.

Steve & Allison are down in 50110 1N, level bottoms on 1P on East 1/2 of unit & Feature 5000 on the west 1/2 floor.

Tommy is down in 500201N level bottoms on Feature 5000 in the Southwest 1/4, level 1P in the northeast 1/4, & a new soil type in the north which has as of now no level or feature #. We need to removed unit 5001 1st before deciding; it may connect w/ similar soil type at base of level 1N soil

27 March 1985 Wednesday

Crew: Esther, Marin, Tommy & Allison (Steve at 10:15 am).

Weather: Sunny & clear

Bag #	Unit	Level	Prov.	Excavator
1918	5013	1A	S215 E274	TG
* 1919	5013	1A	S215 E274	TG
1920	5001	1A	S214 E272	AC
* 1921	5001	1A	S214 E272	AC
1937	5013	~~1M~~ 1N	S215 E274	TG
* 1938	5013	~~1M~~ 1N	S215 E274	TG
1952	5001	1M	S214 E272	AC/SG
* 1953	5001	1M	S214 E272	AC/SG
1954	5001	1N	S214 E272	AC/SG
* 1955	5001	1N	S214 E272	AC/SG
1956	5009	1A	S214 E280	MA/ER
* 1957	5009	1A	S214 E280	MA/ER
1958	5013	1R	S215 E274	TG
* 1959	5013	1R	S215 E274	TG

* Soil

Tommy has begun unit 5013 level 1A.

Allison has begun unit 5001 level 1A

5013 01A - Tommy has finished the level, nothing unusual contained several cobbles. Bottomed on 1N which he is removing now.

Allison has finished 50101A Steve has arrived & is helping her remove Level 1M - Level 1A bottoms on 1M & 1N. The center of this unit & unit 5011 seem to be the eastern most limit for level 1M.

Mara (my replacement) has arrived. She & D are removing unit 5009 trying to reach the subsoil (which we have not reached yet anywhere else)

level 1A (5009) bottoms on level 1P. None of the other levels appears in this unit between 1A & 1P. 1M & 1N seem to occur only at the top of the mound around the "ice house" hole. A horseshoe came out of level 1A along south wall (SE 1/4).

Tommy has completed 1N in unit 5013. He has come down on a new level (oh NO!) - level 1R a mixed fall level - 5YR 4/6 yellowish red silty clayey loam w/ 5YR 3/1 very dk gray mottles. He is removing 1R now.

Allison & Steve have finished 5011 1N. Steve knocked out the stump! Level bottoms on FEA5000 & the dark layer

described on pg 54 under
unit 500201N.

Tommy's 1R bottoms on 1P
in unit 5013.

28 March 1985 Thursday

Crew: Esther, Maria, Allison, & Tommy (Steve - absent).

Weather - 80°! sunny.

BAG	UNIT/FEA	LEVEL	PROV.	EXCAVATOR
1980	5009	1P	S214 E280	MA/ER
* 1981	5009	1P	S214 E280	MA/ER
1982	5013	1P	S215 E274	TG/AC
* 1983	5013	1P	S215 E274	TG/AC
1996	E505001Z11		S214 E280	MA/ER
1997	F505001Z11		S214 E280	MA/ER

FEATURES:

FEA #	UNIT	LEVEL	COMMENTS
5001	5009	2A	BRICK RUBBLE PILE
5002	5013	2A	RECTANGULAR STAIN

level bottoms on 2A & on feature 5002 a rectangular light tannish hard packed area. Extends into units 5003, 5004 & 5014.

Allison & Tommy are cleaning down units 5001, 5002, 5011, & 5012, where Feature 5000 is located, so that Tom can get a good look at it & so that Dick can get a Photo.

Maria & I removed Level 1P in unit 5009 and came down on 2A!!! Subsoil is close but also we also hit Feature 5001 a brick rubble pile which extended out side of the right-of way (as a matter of fact the Feature lies in the part of the unit which is outside of the right of way). We have removed 5001 Z11 (meaning that part of the feature in unit 5009 Not sectioned), Full buckets of little soil & tons of brick.

Tommy and Allison completed cleaning for the photo & are removing level 1P in unit 5013

29 March 1982 Friday

Crew: Esther, Maria, Allison, Tommy (absent: Steve).

Weather - overcast & warm with sprinkles.

BAG	UNIT/FEA	LEVEL	PROV	EXCAVATOR
2024	F505000211		S215 E273	AC
*2025	F505000211		S215 E273	AC
2029	5003	1A	S214 E274	TG
* 2030	5003	1A	S214 E274	TG
2032	5012	1P	S215 E273	AC
* 2033	5012	1P	S215 E273	AC
2034	5002	1P *	S214 E273	MA
* 2035	5002	1P	S214 E273	MA
2036	5002	1S	S214 E273	
* 2037	5002	1S	S214 E273	
2038	5003	1N	S214 E274	TG
* 2039	5003	1N	S214 E274	TG

Esther's last day

FEATURE 5003 - UNIT 5012 - LEVEL 2A
POSSIBLE POST HOLE.

5010 Needs level # for rubble other feature #

F. 5001 Needs profile - Done

Jonny has opened up unit 5003. and has removed level 1A and has bottomed out on level 1N.

Alison has removed level 1P from unit 5012 which was surrounding feature 5001. She came down on a dark stain which could possibly be a post hole / mold. A piece of delft ware came out of that feature.

I am removing level 1P from unit 5002 to see what is underneath a slightly

higher area in the unit. The bricks in this unit have taken a turn towards the east:

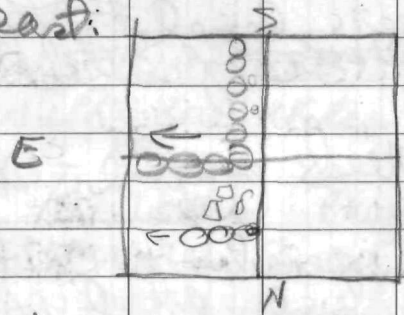

Allison took over for me in unit 5002. She uncovered layer 1P and found the level 2A. There is still a darker soil in the N.W. corner. Possible feature. She cleaned it up & Dick photographed it. The darker soil has been designated as level 15. 10YR 3/3 dark brown silty loam. Allison drew a plan view.

Tom has come by and he wants units 5002, 5003, 5012, 5013 leveled off & cleaned. He also wants to know whats under the rubble level or feature in unit 5010

I profiled feature 505001Z11 in unit 5009

Tommy has come down on level 1R And 1P in the same level. 1R being 5YR 4/6 yellowish red mottles of 5YR 3/1 very dark gray silty clayey loam.

Sprinkling on & off

Monday April 1st April Fools

Crew: Maria, Jonnay, Emily, Steve

weather: Partly sunny but clearing up fast (yea! Gal.

BAG	UNIT/FEA	LEVEL	PRON.		EXCAVATOR
2067	F505000Z11	E½	S214	E273	SG
* 2068	F505000Z11	E½	S214	E273	SG
2067	F505000Z11	E½	S215	E273	EF
* 2068	F505000Z11	E½	S215	E273	EF
2069	5003	1R	S214	E274	TG
* 2070	5003	1R	S214	E274	TG
2084	5003	1P	S214	E274	TG
* 2085	5003	1P	S214	E274	TG
2104	5011	1P	S215	E272	EF
* 2105	5011	1P	S215	E272	EF
2106	5001	1P	S214	E272	SG
* 2107	5001	1P	S214	E272	SG
2102	5014	1A	S215	E275	TG
* 2103	5014	1A	S215	E275	TG

* SOIL SAMPLE

Emily and Steve are taking E½ of feature 505000211 to the next soil change. They're removing a red crushed brick dust w/ rubble (2.5YR 4/6) Steve found a pig mandible w/ several molars, a thick green glass (bottle) and a Westerwald fragment. We will be stopping at the bottom of the brick dust and opening the W½ of feature 5000 in units 5001 and 5011.

Tommy is removing level 1R from unit 5003.

Emily and Steve are drawing a plan view and profile for F505000211.

Tommy mapped unit 5003 Dick photoed it and he's going into level 1P

Feature 505000211 at this level was filled w/ brick dust, mortar 5YR 4/6 yellowish red w/ 2.5YR 4/8 Red. gritty clay.

Pat and Jeff have looked at it and have thought that the feature (5000) may be a burial (!) John Hanson (!) I'm still thinking kiln & will try to go into the "ice house" hole to auger.

Steve & Emily have finally finished mapping feature 5000

PER PAT WE WILL REMOVE F5000 TO SAME LEVEL AS UNIT 5011

Emily has started opening up unit 5011 & will even up the floor w/ the other units adjoining coming down on level 1P.

F5000 is W/IN this UNIT (5011 + 5001). WE ARE leveling off the floors. After leveling the units did not quite reach level. 1P

Feature 5000 Z11 is in this unit.

Steve has taken unit 5001 down even w/ his eastern units & feature 5000 reaching the top of level 1P

Steve & Emily have cleaned the units and Dick has photographs them. They're starting to map the units -

I went down into the "ice house" hole & found subsoil but no signs of kiln. Found yellow & clay subsoil

Jonny has opened up unit 5014 and has come up w/ a dark layer

Do: Summary sheets on units 5003, 5002 (description)

Tuesday April 2nd 1985

Crew: Marin, Emily, Tommy
Steve absent this far.

Weather: Sunny + cool

BAG	UNIT/PEA.	LEVEL	PROV.		EXCAVATOR
2134	5000	1A	S213	E270	EF
*2135	5000	1A	S213	E270	EF
2136	5014	1N	S215	E275	TG
*2137	5014 *	1N	S215	E275	TG
2149	5000	1N+M	S213	E270	EF
*2150	5000	1N+M	S213	E270	EF
2171	F5004	211	S215	E275	TG
*2172	F5004	211	S215	E275	TG
2173	5000	1P	S213	E270	EF
*2174	5000	1P	S213	E270	EF

** Bag # to be fixed
Should not be F#

1

*

Tommy is going down to level 1W in unit 5014. He encountered a round coil charge in the SW portion of the unit. In the EAST profile of unit 5013 you can tell that its a tree root. Pat saw it and told us to continue digging the level.

Emily has opened up unit 5000 and is encountering pebble size cobble & lots of roots. But she exclaimed "God its good not digging in frozen ground!"

She came down on the top of what I will call 1N. It's a dark gray ash coil w/ mottles. The mottles are very dk gray brown. mixed in the predominant = 10yr 4/3 brown to dark brown silt loam. 5yr 4/6 yellowish red silt is in patches throughout the unit. Its slightly different in that it has more red mottles

than most 1N levels. It is still a gritty sandy silty loam

Donny has finished level 1A. No artifacts were found. A large root system intrudes into the unit from a stump in the SE corner. Dick photo'd & Donny did a plan view.

Jeff has agreed w/ me & we are calling the 1N level 1N + M because the two distinct levels have been combined at this point.

Donny has come down in Unit 5014 level 1N, onto a concentration of large cobbles in the E ½ of the unit. They have been designated F 5004 Z11. A possible

well walkway. The cobbles mostly lie outside of our right of way.

Meanwhile Emily has come down into level 1P and has found more bricks in line w/ the bricks in unit 5001. Some of the bricks are glazed. Level 1P is 2.5 ft very dark red silty sandy loam w/ lots of cobbles, large shells, lots of charcoal

Wednesday April 3, 1985

Crew: Maria, Emily, Tommy
(Steve absent thus far.)

Weather: Cold, cloudy + occassional sprinkles (ugh)
The Easter Bunny visited last night. We found choco. eggs + painted eggs everywhere!

BAG	UNIT/FEA.	LEVEL	PROV.		EXCAVATOR
2191	5004	1A	S214	E275	TG
*2203	5004	1A	S214	E275	TG
2189	F505000Z11		will be used for the W. 1/2		EF
*2190	F505000Z11		*not used yet		EF
2204	5004	1N	S214	E275	
*2205	5004	1N	S214	E275	
2253	F505000Z12		S214	E272	DF/EF
*2254	F505000Z12		S214	272	DF/EF
2255	F5000Z13				
*2256	F5000Z13				

GET #

* Soil Sample

Emily is finishing up unit 5000 to top of level 2A. There is a brick rubble pile along the south wall of the unit not quite reaching the WEST WALL. She found a piece of porcelain ceramic in this level

Shilt weather rain
1:00 Sunshine at last!
Tommy has opened up unit 5004 and he has removed level 1A 10yr. 2/2 very dark brown silty loam. There is a large root running along the north wall. The top of F5004 which showed up in unit 5014 seems to be showing at this point IE large cobbles.

Emily's unit 5000 is very strange. We decided to finally call the last level 1N+M. A lens of 1N+M was removed primarily from the SE corner. 10yr 4/3 brown-dk. brown mottled w/ 10yr 3/2

very dark grayish brown silty loam w/ patches of 5yr 4/6 yellowish red grit. The fill to level 1P 10yr 4/3 brown dk. brown w/ mottles of 10yr 3/2 very dk. grayish brown silt loam. The floor reveals the brick rubble and is 10yr 4/3 brown dk. brown w/ mottles of 10yr 5/4 yellowish brown silty clayey loam and 10yr 5/6 yellowish brown silt cla. w/ heavy flecking of brick charcoal, shell, mortar. She finished paperwork on this level & took photos.

Emily has started to dig into F 5000. The fill has lots of CHARCOAL, SOME SHELL, BRICK AND SHE CAME on top of A LARGE BONE. WE ASSUME its A pig BONE SINCE WE found what we think to

Go to TRAILER FIX # ON SOIL BAG!!
give boring box # for F5000.
Original box # separated
into the two units.

be A pig MANDIBLE EARLIER IN this feature. She bottomed onto bricks along the NORTHERN EDGE of the Feature AND what APPEARS to be flagstone along the EASTERN EDGE below the bricks that line the feature. The feature is now 3 brick deep on the EASTERN EDGE. (Speculating on a pig BAR-B-Q Roasting pit!)

April 4, 1985. Thurs.

Crew: Marin, Emily, Tommy
The elusive Steve Gaher
has officially quit.

Weather: Sunny, warm!
SCATTERED RAIN

BAG	UNIT/FEA.	LEVEL	PROV.	EXCAVATOR
2171	F5004	Z11	S215E275	MA
*2172	F5004	Z11	S215 E275	MA
2171	F5004	Z11	S214 E275	TG
*2172	F5004	Z11	S214 E275	TG
2067	F 5000	Z11	S214 E273	EF
2262	F 5000	Z12	S214 E272	EF
*2263	F 5000	Z12	S214 E272	EF
2264	F 5000	Z13	S214 E272	EF
*2265	F 5000	Z13	S214 E272	EF
2266	F 5000	Z14	S214 E272	EF
*2267	F 5000	Z14	S214 E272	EF

* SOIL SAmple

Emily is taking down F5000 in units S2145273 and unit S213E273 A yellow clay subsoil has been reached in both units. The bricks separating the units have also been taken down

Tom came by and wants units 5004 and 5014 taken down in bulk to the floor level of the rest of the units. F5004 is within these units (large cobbles). We are taking F5004 & units 5004 & 5014 in one level together

I started taking down unit 5014 until I ran out of wheelbarrows. Unit 5014 and 5004 are being taken down to level 2A. The level is taken down as level 1N. F5004 is in both units thus they are both taken down to 2A

AND CALLED IN. LEVELS IN AND IR & IP ARE SHOWN IN THESE LEVELS. This is to take out feature F504. F5002 lies beneath this feature & it consists of a light or leached sandy loam.

F

April 5th 1985 Friday! Long Week

Crew: Mari, Emily thats it.
Tommy's out & probably sick.
Dick Bryant will be
helping us when he's not
taking pictures.

Weather: Sunny & warm! It's
supposed to be 85°

BAG	UNIT/FEA	LEVEL	PROV.	EXCAVATOR

Emily and Dick are opening up F5000Z13 further to the west. We have packed a brick rubble & will be cleaning the Z13 level and mapping it. Emily has come down and the flagstones that lined part of the floor in Z11. It sits on an ashy level which we are calling Z14. Good possibility this night be a smoke house.

Feature 5004 went to the floor as level 1N. Large to medium cobbles were found to the bottom of Level 1N. This happened in unit 5014 not in unit 5004

Jon scraped down the floor in units 5004 + 5014 + found a possible postmold hole.

Continue mapping F5000Z13
& doing paperwork

1. Draw plan map for feature 5004 & eventually 5000

Napier called me to the screens to tell me what had been coming out of F 5000Z13. Two heads were found one a white faceted on & the other round with a blue patina on it. Also a small prehistoric sand tempered incised sherd, A large & thick bone tool and a metal ladle used in foundrie to pour liquid steel metal.

Wheelbarrow shortage!

F 5000

N 1/2 Z12 TOP LAYER W/ RED BRICK

Z13 ORGANIC lots of Artifacts

Z14 ASHY LAYER

SUB SOIL

RED BRICK

S 1/2 Z15

Z16

Z17

SUBSOIL

8 April 1985 Monday

Crew: Marin, Emily, Allison, Sharon.
I traded Sharon for Tommy who begged to screen because he can't bend over all due to a boil on his butt! Its going around.

Weather: Cool, Sunny

BAG	UNIT/FEA. LEVEL	PROV.	EXCAVATOR
2323	F 5000 Z 15	S½	EF/SLY
*2324	F 5000 Z 15	"	EF/SLY
2325	F 5000 Z 16	"	
*2326	F 5000 Z 16	"	
2327	F 5000 Z 17	"	
*2328	F 5000 Z 17	"	

* Soil Sample

Emily and Sharon are continuing on F 5000 Z 13. They are finding large pieces of bone, pipe bowls & stems, a small glass globe and a pretty large piece of Westerwald (1712)

Allison is scraping down the floor in hopes of finding the many features that appeared Friday.

Sharon and Emily have finished taking out level Z-13 of F 5000 N½. Dick has photographed level and Emily is taking notes. No floor plan is drawn at this level.

Sharon is taking out level Z-14 from F5000. It is a thin ashy layer. We are taking 3 soil samples from

this layer. There is a large horn (pull 2) coming out of the SW corner of unit S214 E271. No add (2-14) in the west wall of unit 5000.

Dick photographed the area east of the brick wall in F5000Z11. This area consists of units 5003, 5004 5013, 5014 & parts of units 5002, 5012. The area is area is "feature city" Allison is mapping this area before we designate Feature #s & start digging into them.

Photos for this area are:

BW 45 - 30.31

Color 77 - 29.30.31

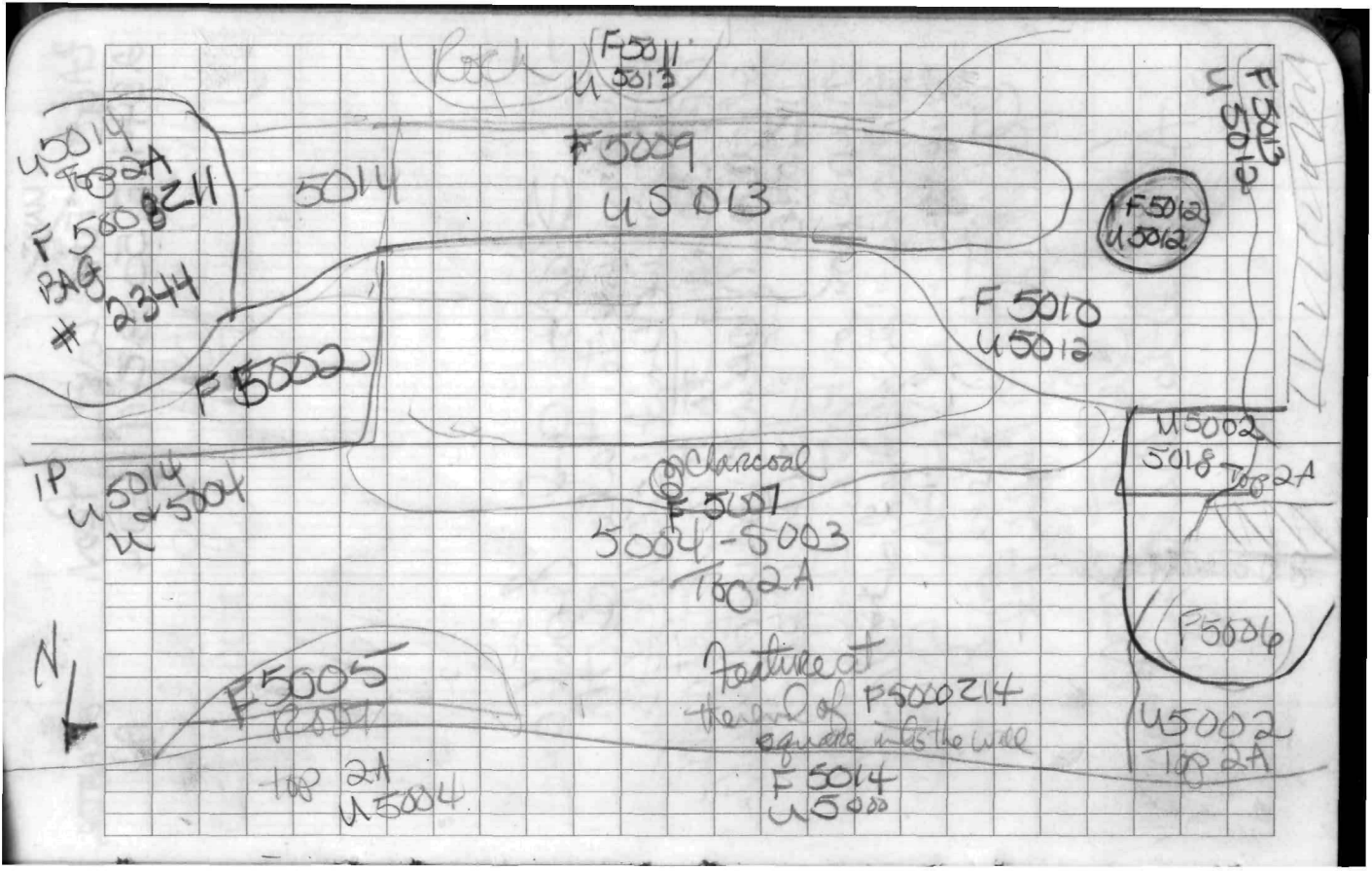

Rock
F5011
U5013
F5009
U5013
U5014
Top 2A
F5008Z11
BAG
2344
5014
F5002
F5012
U5012
F5013
U5012
F5010
U5012
U5002
5018 Top 2A
IP
U5014
U5004
Charcoal
F5007
5004-5003
Top 2A
F5006
N
F5005
Top 2A
U5004
Feature at
the end of F5000Z14
square into the wall
F5014
U5000
U5002
Top 2A

BAG#	UNIT / FEA.	LEVEL	PROV.	EXCAVATOR
2344	F 5008	Z 11	U5014	AC

Sharon and Emil are beginning to take out F5000 in unit 5011. They are going to the bottom of the brick dust (level Z-15). There are numerous roots and large bricks unglazed & the glazed ones being of the green variety. There is also flecks of charcoal

Sommy left at noon.
Allison is bisecting F5008 Z11

Delft pieces are coming out of this feature

9 April 1985 Tuesday

Crew: Maria, Allison, Steve Farrel has been traded for Tommy who is still "not well" & can screen but not dig. Cerny is at the SGS picking up maps

Weather: SNOW, COLD!

BAG #	UNIT/FEA.	LEVEL	PROV.		EXCAVATOR
2359C	5015	1Y	S213	E271	SF
2360	5016	1Y	S213	E272	SF
2361	5017	1Y	S214	E270	SF/AC
2399	5018	1Y			AC

5017 S213 - S213
E 271 E 272

5017 - S214
E 270

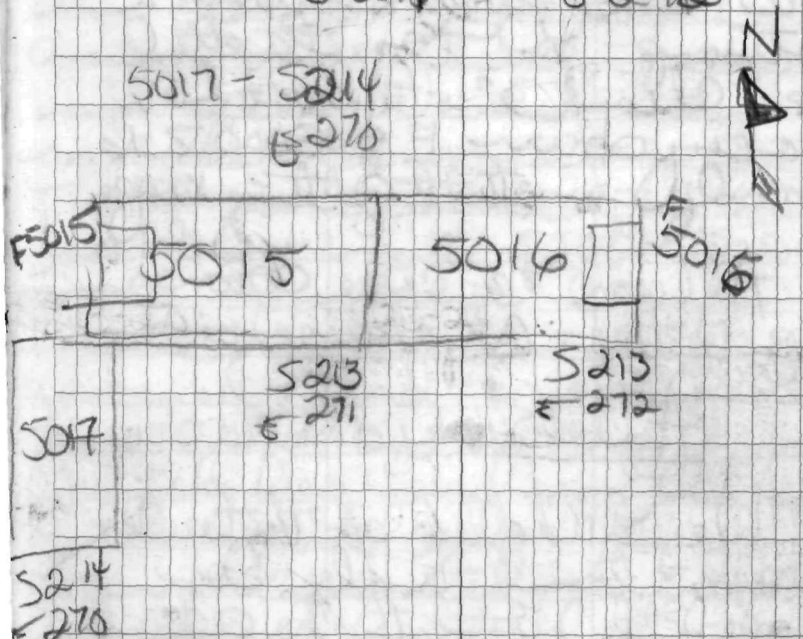

Don't the gods know its April!

Tom has looked at our structure and has decided to open a 50 x 2m north of units 5000 + 5001 and a 1 x 1m² nearest of unit 5000. We are "chunking" it out to the

brick level of the structure. Steve Farrel has chopped down a stump & has started to "chunk". Allison is taking down F 505000 Z16. Emily is still getting mapp.

Allison has come down on top of the ashy layer in F5000 Z16

Afternoon

We huddled in the trailer during lunch while Tom drove the van to the apts. so some people got dry, warm clothes. It snowed a blizzard while we huddled.

F5000 Z17 was finished. The subsoil was reached, drawn & photographed.

Emily & Steve took

out what was designated units 5015 & 5016. These are 50 cm to the north and 2 meters east from unit 5000. We did this in order to uncover any features outside the earth wall in units 5000 & 5001. Since these were "Chunk units" they have not been screened and no artifacts have come out of them. Post holes were found in both of the units and these were designated F 5015 and 5016 respectively in their units.

Dan has probed to see how far the wall extends east.

We have opened a 1x1m² west of unit 5000. This is to determine where the wall ends and if the wall turns and goes south to form a

square structure. The wall extends west into this unit in the NE corner. This is unit 5017

We have now opened a 50cm x 1m. north of unit 5017. This is unit 5018. The wall should be underneath this unit. We are also taking this down as a "chunk" unit. Allison has come down on large cobbles and what looks like brick rubble. This is not surprising since there was a tree in this unit & the root system has probably scattered the bricks. Lots of roots in the unit & 5019.

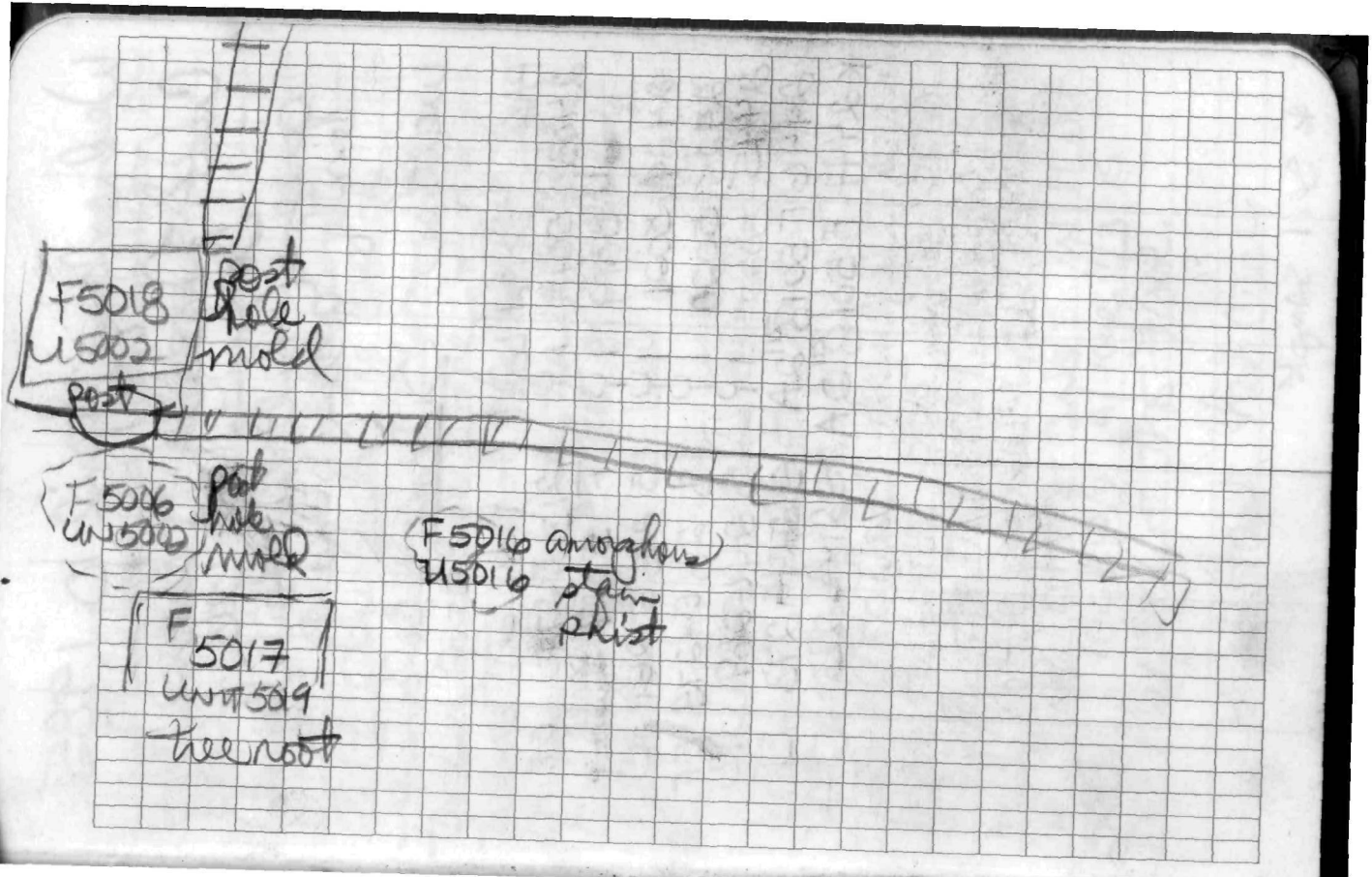
F5018
U5002
post
post hole mold
F5006
UN5002
post hole mold
F5016 amorphous
U5016 stain
phist
F 5017
UNIT 5019
tree root

Wednesday April 10, 1985

Crew: Marin, Allison, Tommy at the screen (had his boil lanced) Emily getting maps.

Weather: Sunny, cold.

BAG	UNIT/FEAT.	LEVEL	PROV.	EXCAVATOR
2403	5019	1Y	S213 E274	EF
—	U.5019	1Y	F* 5017	Dark square post
2424	5021	1Y	S 213 E 269	AC
2425	5020	1Y	S 213 E 274	EF
2445	5022	1Y	S 214 E 269	AC
2446	F 5018	2" 2A	S 214 E 273	EF
*2447	F 5018	2" 2A	S 214 E 273	EF

* Soil Sample

Allison is continuing on unit 5018 to expose the brick.

I'm going to take unit 5017 down to the brick level also. Allison has taken over for me & has taken this unit down past the brick level & has exposed brick dust & alot of bricks at this point

We've opened another 50cm x 1m unit North of unit 5002 this being unit 5019. Emily has "Chunkel" it out to the level of units 5015, 5016, 5018 & 5017. At this level two post mold/holes show up. They are in line w/ the one in unit 5018. 10yr 5/4 w/ 10yr 4/3 is the Munsell of the floor.

David Faust has come

in w/ the chain saw & cut down trees west of units 5017 & 5018. We will be opening a one by one west of these units in order to follow the wall.

Family has finished unit 5019 and uncovered the rest of F. 5016 which looks like a post hole/mold and F 5017 which also looks like a post hole/mold. This one is very dark and square and is approx. 2 meters or 7ft. from the post hole/mold found in unit 5018 (no Fea. number given yet.)

Family will be taking out unit 5020 east of 5019. Allison will be opening unit 5021.

Thursday April 11, 1985

Crew: Marie, Emily, Allison, Steve, Farrel off & on, Tommy still screening

Weather: Cool, cloudy

BAG	UNIT/FEA.	LEVEL	PROV.	EXCAVATOR
2445	5022	1Y	S214E269	AC/SF
2446	F5018Z11		S214E273 S½	EF
*2447	F5018Z11		S214E273	EF

* Soil Sample

We spent most of the morning cleaning up the floor of one area in order to show off for the State Highway & Federal Highway people. I'm impressed & and hopefully they will be too.

Allison and Steve finished leveling off unit 5021 w/ the rest of the other units and found the end of the brick wall where it turns south.

Steve is opening a 50cm x 1meter south of unit 5021 this being 5022 so we can follow the wall. At the corner we found a deep stain which looks like a post-mold.

Emily is working on

F 5018. She's taking out the south half and has found bricks not in any order.

The first wave of the show is over w/ the State people. They wanted to go further south and see if we could find the post west of the wall & maybe the southern perimeter. It all depends on how much money we get & how much time we have.

The state archaeologist Tyler Bastian said the one "trench" resembled plow scars.

Allison & Steve have finished Unit 5022 & as the expected have found the brick wall continuing

Nails a piece of Westerwald, some glass a small incised prehistoric ceramic sheed.

south. Its ready to be photoed.

Emily has finished digging the south 1/2 of F 5018 and it reveals bricks in every angle as if the wall from F 5000 fell down.

Friday (at last) April 12, 1985

Crew: Marie, Allison, Sandy
Screening at the screen.

Weather: Warmish, sunshine

BAG	UNIT FEA.	LEVEL	PROV.		EXCAVATOR
2499	C5023	1Y	S 215	E 270	AC
2500	C5024	1Y	S 215	E 264	
2501	F 5Ø5018	Z12		N ½	EF
*2502	F 5Ø 5018	Z12		N ½	EF
*2524	F 5006	Z11	mold?	N ½	EF
2525	F 5006	Z12	hole?	N ½	EF
*2526	F 5006	Z12	S214 E273	hole N ½	EF

Allison is mapping unit 5022 and we've discovered that unit 5018 is 5 centimeters too long thus throwing off units 5026 + 5024. Altho the have been excavated correctly.

Allison has started opening unit 5023

* soil

Emily has finished excavating F5018 & 12 the north 1/2.
In the north wall there is a profile of a post hole & post molds. We will be investing this feature still calling it F5018 (it had its own # 5006, but we won't use it). Emily is doing the paper work.

Allison has found a line of brick rubble at the base level that ties 5017 & 5018 & 5022 together. We will pedestal & keep digging - We're finding

Emily is digging F5006! Yes we found that it indeed was separate & should keep its own #. Tom feels like this feature is a later post and that the one from F5018 was first. But 5018

Look at Feature Forms
organing + explain all.

intruding into F5006.
The "post" Z11 of F5006
seems to bottom out quickly.
We are removing the "hole"
now Z12.

Artifacts found w/in
brick structure. Two
incised ceramic sherds,
two beads, one faceted
white one, blue patina
bead, iron ladle such
as those used in foundries, one
quartzite scraper, numerous
mandibles, long bons,
tusks, one cow's horn.

Get feature #! for units 5021
5018 5000?



Monday April 15, 1985

Crew: Marie, Allison, Emily, & Tommy's back

BAG	UNIT/FEAT.	LEVEL	PROV.		EXCAVATOR
2361	U5017	1Y	S214	E270	AC
2500	U5024	1Y W½	S215	E269	TG
2538	F5006	Z11	N½	mold	EF
~~2545~~	~~F5021~~	~~Z11 1Y~~	~~V[illegible]~~	~~5017 E½~~	~~AC~~
* ~~2546~~	~~F5021~~	~~Z11~~	~~V[illegible]~~	~~E271 E½~~	~~AC~~
2549	U5024	1Y E½	S215	E269	TG
~~2558~~	~~F5021~~	~~Z12 W½~~	~~S214~~	~~E270~~	~~AC~~
~~*2559~~	~~F5021~~	~~Z12 W½~~	~~S214~~	~~E270~~	~~AC~~
2562	F5000	Z18	S214	E270	AC

weather: Cloudy, smells like rain

*2563	F5000	Z18	S214	E271	AC
2571	F5022	Z11 mold	5017	1Y E½	AC

Tommy has opened unit 5024 & is fighting w/ the roots. He's found some metal resembling a chain link

*2572	5022	Z11 mold	5017	1Y E½	AC

*Soil

Allison has found a rectangular dark stain in the NE corner of unit 5017. This has been designated F 5021 21 and she will be bisecting the E½. Oyster shell, brick & glass has come out of here.

Emily has finished the N½ of F 5000 & is doing paper work. The feature that bottomed out at approx. 10 cm. Below surface. Appears to have been a root.

Tommy's unit 5024 has come down on two distinct soil changes one on the outside of the brick wall of F 5000 & the fill from F 5000 on the inside of the brick wall. We're designating it UNIT 5024 E½ (F5000) & W½ outside of F 5000. We will treat the E½ as F 5000 when this becomes level w/ other units.

Allison has found a post among F5000 in unit 5017 I'm keeping the Z 11 → designation because I'm not sure

BAG	UNIT FEA	LEVEL	PROV.		EXC.
* 2573	F5022	Z12	W½	mold	AC
* 2574	F5022	Z13	W½	hole	AC
* 2575	F5006	Z12	N½	hole	EF
* 2576	F5006	Z13	S½	mold	EF
* 2577	F5000	Z18	S214	E270	AC
2578	F5022	Z12	W½	mold	AC
2579	F5022	Z13	W½	hole	AC
2580	F5006	Z14	S½	hole	EF
2581	F5006	Z13	S½	mold	EF
2584	F5022	Z14	E½	hole	AC
* 2585	F5022	Z14	E½	hole	AC

What these stains are.

* soil sample

Ernie will be taking out the post hole of F5006 Z12 South 1/2. She bottomed out & is doing the paper work

Tommy finished w/ Unit 5024 & is doing the paper work.

Tuesday April 16, 1985

Crew: Marin, Craig, Allison, Jonny

Weather: Sunny!

BAG#	UNIT/FEA.	LEVEL	PROV.	EXCAVATOR
2595	F 5006	Z14	S 214 E 273	EF
2599	F 5018	Z13	Post mold Z14 S 273	ET
*2600	F 5018	Z13	Post mold	ET
2601	F 5018	Z14	Post hole	EF
*2602	F 5018	Z14	Post hole	EF
2603	U 5025	14	S 212 E 270	TG
2633	F 5000	Z20	5017 + 5022	AC
*2634	F 5000	Z20	~~5010~~ 5024, 5025	AC
2635	F 5000	Z21	" "	AC
*2636	F 5000	Z21	ASH Y SAND	AC
~~2637~~	~~F 5000~~	~~Z22~~	" "	~~AC~~
~~*2638~~	~~F 5000~~	~~Z22~~	" "	~~AC~~
2641	F 5016	Z11	hole SW ½	TG
*2642	F 5016	Z11	hole SW ½	TG
2643	F 5016	Z12	mold SW ½	TG
*2644	F 5016	Z12	mold SW ½	TG
2657	F 5017	Z11	mold S ½	
*2658	F 5017	Z11	mold S ½	

* Soil

Tommy is opening a 1m x 50cm. to uncover a post hole found in unit 5015. This unit is called 5025

Emil took out the mold in F 5048. The post in F 5009 is a later post than 5018

The feature that encompasses units 5015, 5018 + 5025 to be designated as F 5015

We are scraping down floor of F 5000 and designating the levels:

L 20 for stony brown F. fill
L 21 for ashy layer

Allison has come down on a circular area that includes a granite pail w/brick scattered around it. It covers units 5017, 5022, 5023

BAG #	UNIT FEA.	LEVEL	PROV.		EX.
2659	F5017	Z12	hole		EF
* 2660	F5017	Z12	hole		EF
2661	F5000	Z23	5010 S215	E271	AC
* 2662	F5000	Z23	S215	E271	AC
2730	F5020	A11	NW ½	mold	AC
* 2731	F5020	A11	NW ½	mold	AC
2737	F5020	A12	NW ½	hole	AC
* 2738	F5020	A12	NW ½	hole	AC

because of this Tom has told us to Open up unit 5000 w/in F5000 & take it down approx 10 cm.

Emily is digging F5017 the possible postmold hole. Pipe stems, bone, glass, nail, brick came out

Tommy is digging F5016 brick, 2 nails, glass. came out

* soil

Wednesday April 17, 1985

Crew: Marin, Tommy, Emily, Allison

weather Sunny, cool

BAG	UNIT FEA.	LEVEL	PROV.	EXCAVATOR
2694	F5015	Z11	mold S½	SH
*2695	F5015	Z11	mold S½	SH
2696	F5015	Z12	hole S½	SH
*2697	F5015	Z12	hole S½	SH
2707	F5017	Z13	mold N½	EF
*2708	F5017	Z13	mold N½	EF
2709	F5017	Z14	hole N½	EF
*2710	F5017	Z14	hole N½	EF
2713	F5016	Z13	NE½	TG
*2714	F5016	Z13	NE½	TG

*Soil

As it turns out level Z-20 of feature 5000 is going to be an arbitrary level of approx. 10-20cm. This is because we've been finding stains & maybe a hearth in units 5024 & 5025

Allison just found a large piece of Westerwald in this level Z 20, nails, & lots of bone.

Emily's feature looks like a tree, well see. So does Tommy's F 5017 & F 5016 respectively.

Tommy's F 5016 Z 11, 12 stain is a disintegrated mica stain. It's a mystery to all.

Sterling has joined us for a while. He's digging the postmold for F 5015 Z 11-12

We ran across large brick while digging the mold so we are now digging the hole so we can get to the mold.

Jonny will be taking F5016 Z13 as a whole unless he finds a post mold that we will designate Z-14 to differentiate

He done is out! Almost down to the "ashy" layer lots of bone coming out

Jonny found 2 prehistoric sherds in F5016 He is down to subsoil and the feature looked like a tree. Emily's does too.

Allyson will start on F5020A which is at the NW corner of our brick wall

She will be designing the Post mold 1st & the hole. They are both designated A11 mold A12 post.

Jerry has found a large piece of flagstone in the E20 layer of F5000. It's almost down to the ash layer & it seems to sit right on top of it. The flagstone sits between units 5010 & 5023. This may be the hearth we are looking for but it might be just that the flagstone has not disintegrated in this area.

Barry is also in feature 5000. He's found 2 mandible w/ teeth, nails & charred & uncharred bricks. He's in the unit 5017, 5022 area.

Sterling will be opening up unit 5026 a 1m x 50cm area in order to get to Feature 5015 which is a deep post mold-root?

Thursday April 18, 1905

Crew: Marin, Allison, Jennif, Tommy, Sterling.

Weather: Sunny, warm.

BAG #	UNIT/FEA.	Level	Prov.		EXCAVATOR
2750	C5026	1Y	S 212 E 271		SH
2751	F 5020	A13	mold	SE ½	AC
*2752	F5020	A13	"	SE ½	AC
2753	F 5020	A14	hole	SE ½	AC
*2754	F5020	A14	"	SE ½	AC

The E20 level of F5000 is cleaning up nicely. Lot of bone still, westerwald, pipe stems

2774	F5015	Z13	N ½	whole	SH
*2775	F 5015	Z13	N ½	whole	SH
2779	F 5015	Z14	N ½	mold	SH
*2780	F5015	Z14	N ½	molded	SH

* Soil

Sterling took out C5026 to expose F5015. It has turned out to be an amorphous stain w/ maybe a tap root running through it. We'll see when he takes it all out.

We're down to the bottom of level Z20 in F5000. What we thought was an ashy level is really a sandy level that may have been what they prepared the floor with before putting down the flagstone on top of the clay.

Sterling will take the N½ of F5015 out as Z13 as one chunk.

Allison is drawing F5000 to the sandy - ashy layer.

Sterling found a definite mold type stain at approx. 20 cm B.S. so I am designating this as Z-14 & will be taking it out whole.

We are down to the ground in F 5000 !! We finished both post molds/holes & are not sure what they are. The corner was definitely a post mold & hole.

4-18 Photo of F5020
A11-14

B&W 53-17
Color 91-12, 13

Friday April 19, 1985

Crew: Marin, Allison, Sterling, Tommy
Emily is sick.

Weather: Hot!

BAG	UNIT FEA.	Level	PROV.	EXCAVATOR
2809	F5019	Z11	S½ S213 E269	SH 1
*2810	F5019	Z11	" "	SH
2811	F5019	Z12	N½	SH
*2812	F5019	Z12	N½	SH
2813	F5023	Z11	S215 E269 S½	AC
*2814	F5023	Z11	" "	AC
2830	F5023	Z12	N½	AC
*2831	F5023	Z12		AC

* soil

Our last day in Area 5 whaa!

We finished scraping down the entire floor & are waiting for the busy, elusive Dick to photo it so we can continue digging a post in the N.W. corner of F 5000. This one is inside the wall. It may predate the wall or may be part of the post we found outside the N.W. corner of the wall.

There is also a post outside the wall of unit 5024. There is also a post in unit 5021 which needs to be taken out.

Photos

F 5000 BW 53-27

facing south Color 91 - 32, 33, 34

Shaded: BW 54 5, 6, 7, 35, 36

Color 92, 21-29

We finished photographing & we will be looking for the end of the west wall

and finishing up the posts along the west wall.

The post inside the NW corner turned out to be very shallow & we will not be giving it a number but will include it in the drawing and a description will be given on the feature form. It was found in the sand - ashy layer & maybe an aborted post.

F 5015 the fill in the post hole still looks like it is fill and hasn't reached subsoil. The hole does resemble a post.

Tommy found the end of the wall extending from the SW. corner.

The artifacts found: nails, 1 meter, 32 centimeter, past the SW corner. There are no posts at the corner, & the bricks join together. There were nails found along with a nice piece of westerwald ceramic jar w/ purple glaze at the neck

Rhenish?

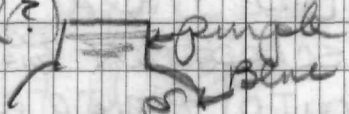

200 cm
160 cm
360 cm.

Dimensions of structure



Monday April 22, 1985

Crew: Marin, Tommy screening
Allison Emily profiling

Weather: [illegible]

BAG#	UNIT FEA	LEVEL	PROV.	EX
2861	F5013	J11	Bruckis	AC
*2862	F5013	J11	French	AC
2867	F5012	B11	mold	AC
*2868	F5012	B11	mold	AC
2911	F5000	Y00	SCRAPE DOWN 5004, 5017, 5021 etc.	SW
2912	F5000	Y01	OUT OF RIGHT OF WAY	WALL

We water screened the week of 22-26. Soil sample flotations were done at this time.

Allison & Emily did the south profile of Area 5. Allison excavated F5013 & F5012

VI B

Monday April 29, 1985

Crew: Emily, Allison, Melanie, Marie

Weather: Clear + Cool

This morning we've been assigned to area 6B, which is next to Marian's crew who are at the well. We are clearing the area of poison ivy + cleaning out the test units that Silke dug.

BAG	UNIT/FEA.	LEVEL	PROV.	EXCAVATOR
3027	8195	1A	S162 E390	MM/EF
*3028	8195	1A	S162 E390	MM/EF
3029	8306	1A	S164 E391	EF
*3030	8306	1A	S164 E391	EF
3031	8181	1A	S162 E376	AC 50 cm x 1
*3032	8181	1A	S162 E376	AC
3033	8236	1A	S163 E376	AC
*3034	8236	1A	S163 E376	AC

* soil

Tom has walked us through all of Silas test units. We've decided to open a unit East & South of Test unit # 7 units 8181 and 8236

Melanie & Jennifer are opening units South & east of their unit 12 & 13 8195 and 8306. This is to follow a Quick Feature which bisects that unit N-S.

We're taking them out in Natural levels 1A - 2A etc & not dealing w/ levels.

Allison has found F 7003 211 in unit 8181 It consists of sand coal & ash. We are taking it out. It is primarily in the southern half of the unit which extends 50 cm east & 1 meter

BAG	UNIT FEA	LEVEL	PROV		EXCAVATOR
3046	F 7003211		S162	E376	AC
*3047	F 7003211		S162	E376	AC
3070	F 7003212		S163	E376	AC
3087	8195	2A	S162	E390	EF
*3088	8195	2A	S162	E390	EF
	F 7005	8236	S162	E376	AC
	F 7004	8195			EF
				~~E390~~	

* soil

north/south.

Emily has found the continuation of the brick feature extending south. We will leave it at the level skip one unit + continue following the feature south F7004

Tuesday April 30, 1985

Crew: Marin, Allison
Melanie sick, Jerrily (?)
Jerrily 1 1/2 hr. late
weather: Cool & Sunny

BAG#	UNIT FEA.	LEVEL	PROV.	EXCAVATOR
3068	8416	1A	S166E391	MA/MM
* 3069	8416	1A	S166E391	MA/MMA

Allison will continue to dig unit 8181 to the 2A Soil. Fea. 7003211 has been taken out. It was an ashy coal area which shows in the profile continuing to units south & east.

Soil

Feature 7004 was found in unit 8306. It looks like a dark stain running on the west half of the unit running N/SW. It's full of brick chaff and roots. There is a dark stain in the SW corner probably an old shovel test.

Jim opening up unit 8416 and following the feature found in unit 8306.

Allison will be taking out F 7003 now being called Z-12. It continues into unit 8236

Jennifer has found a brick feature lining up with the feature in unit 8306. This is unit 8195. It is a continuation of F 7004 (Z11) No dark stain was found w/the articulated brick

Wednesday May 1st 1985

BAG	UNIT FOR	Lev'l	PEN.		EXCAVATOR
	F7005	8236			AC
3115	8345	1A	S165	E375	AC
*3116	8345	1A	S165	E375	AC
3117	8075	1A	S160	E390	EF
*3118	8075	1A	S160	E390	EF
3133	8361	1A	S165	E391	MM
*3134	8361	1A	S165	E391	MM

Crew: Karen, Melanie, Emil, Alan

Weather: Sunny, warm

Emil is opening a unit north of unit 8195 to follow the brick feature F7004. This unit is called 8075. We have dropped one unit from 8195.

*Same

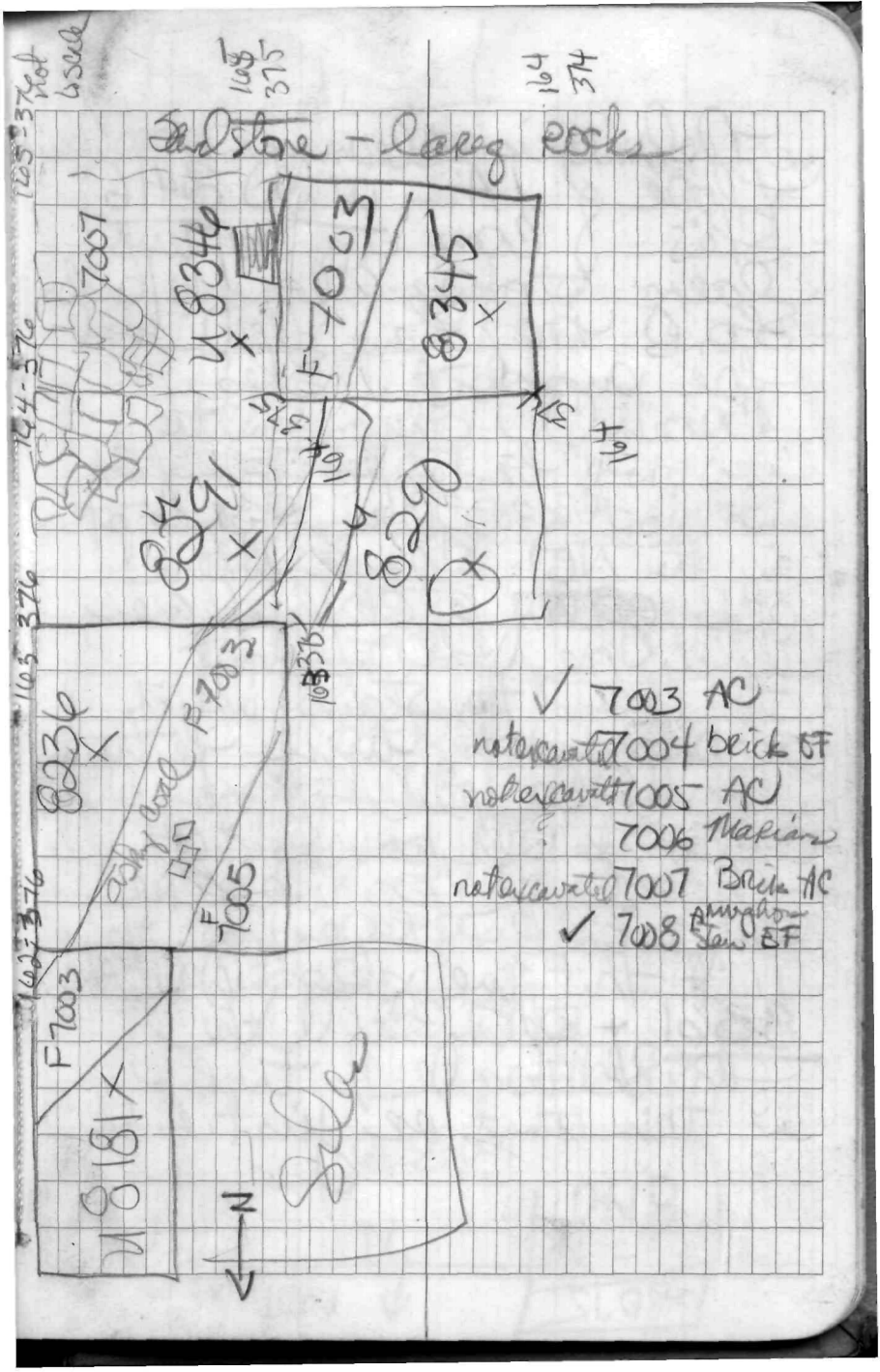

✓ 7003 AC
not excavated 7004 brick EF
not excavated 7005 AC
7006 Marian
not excavated 7007 Brick AC
✓ 7008 Amughon Jan EF

Melanie is cleaning of the (base) floor of 1A in unit 8416 She's come up w/ two large stones along w/ brick stones may have been used for support. She's coming down on the yellow base of 1A top of 2A in most of the unit except in the NE corner where she's getting a darkened area which may be a root stain or the stain which accompanys the brick feature

There really is no articulated brick at this level so we are going back & opening the unit that we skipped unit 8361 + seeing if the brick wall turns in this unit or just ends.

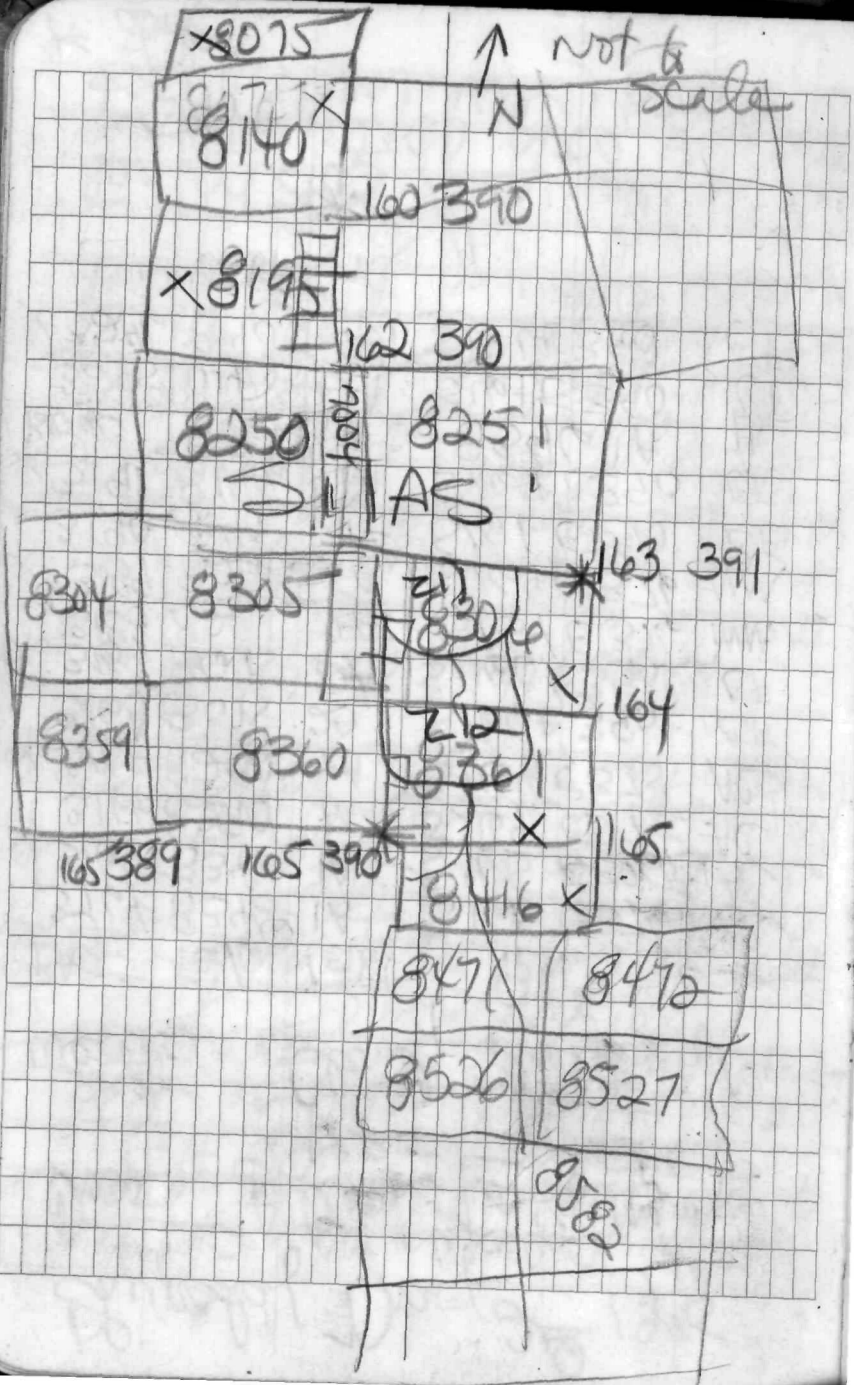
8075
Not to scale
N
8140
160 390
8195
162 390
8250
8251
AS
163 391
8304
8305
211
8330
164
8359
8360
212
8361
165
165 389
165 390
8416
8471
8472
8526
8527
8582

Thursday May 2nd 1985

Crew: Allison, Jenny, Melanie, Marin

weather: Cloudy threatening rain -

BAG	FEA/UNIT	LEVEL	PROV.		EXCAVATOR
3164	8346 (E)	1A	S165	E376	AC
*3165	8346	1A	S165	E376	AC
3166	8290	1A	S164	E375	AC/MM
*3167	8290	1A	S164	E375	AC/MM
3168	8075	2A	S160	E390	EF
*3169	8075	2A	S160	E390	EF
3188	8291	1A	S164	E376	MM
*3189	8291	1A	S164	E376	MM
3190	8140	1A	S161	E390	EF
*3191	8140	1A	S161	E390	EF
Brick	F 7087		8346	1A	AC
3245	8140	2A	S161	E390	EF
*3246	8140	2A	S161	E390	EF

* soil

This morning we set up a shelter in our area in preparation for the rain that will be here tonight & maybe tomorrow.

The backhoe is here to dig out the "glass bottle" cellar. David Fant got hit over the head w/ a dry screen beam & Jim took him to the hospital.

Allison's unit 8345 has revealed a square type post so we will be opening unit 8346 to the east and later 8290 to the north. The feature that was in Silas' test unit has either stopped or turned thus were opening to the north.

Emily's unit 8045 has not revealed the continuation of F1004 (brick wall?) get

at level 2A. We will probably be opening the next unit to the south.

Melanie's unit 8361 has revealed the dark stain & large rocks that were in unit 8306. She is getting lots of nails & glass, chimney glass & big nails.

Coke machine came today!

Friday May 3rd 1985

Crew: Emily, Melanie, Karen
(Allison in Florida)
weather: cloudy, drizzly

We started the morning by bailing out some units.

Melanie is working on unit 8291 & has already come down on a brick concentration.

Emily is finishing up unit 8140 level 1A where she has found several large stains not found in any of the surrounding units. We have given the stain F #7008 and she will be bisecting it NE/SW. The NE-section will be taken out 1st.
*Later we will be taking it out whole. It looks like

BAG	UNIT FEA.	LEVEL	PROV.		EXCAVATOR
	F 7008		81H02A		EF
3222	F 2008	Z11	S161	E390	NE1 NE2 EF
3223	F 7008	Z11	S161	E390	EF

its filled w/ brick flecks and is still an anonymous stain.

F 7003 was also found in unit 8290 and seems to end there.

* soil

Monday April 6, 1985

Crew: Marin, Melanie, Emily

weather: cool, sunny & beautiful

Dave Muracas crew have moved in next door & they'll be taking out a 2x2 to follow out the brick feature.

Emily is finishing the 1x1 8140 that she was working on Friday.

Melanie will be opening up a 2x2m² which will include units 8304, 8305, 8359, 8360.

BAG	UNIT FSA	LEVEL	PROV.		CX.
~~3241~~	~~8305~~	~~1A~~	~~S164~~	~~E389~~	VOID
~~*3242~~	~~8305~~	~~1A~~	~~S164~~	~~E389~~	VOID
3243	8360	1A	S165	E389	MM/EE
*3244	8360	1A	S165	E389	MM/EF

Tuesday May 7th 1985

Crew: Mark, Emil, Melanie, Allison

weather: Cool

3285	8197	1A	S162	E392	AC
*3286	8197	1A	"	"	
3315	8306	F7004	Z11	S164 E391	MM
*3316	8306	F7004	Z11	S164 E391	MM
3336	8197	2A 25kg	S162	392	AC
*3337	8197	2A	162	392	AC
3384	8197	2A	F7013	Z11	AC
*3385	8197	2A	F7013	Z11	AC

* seal

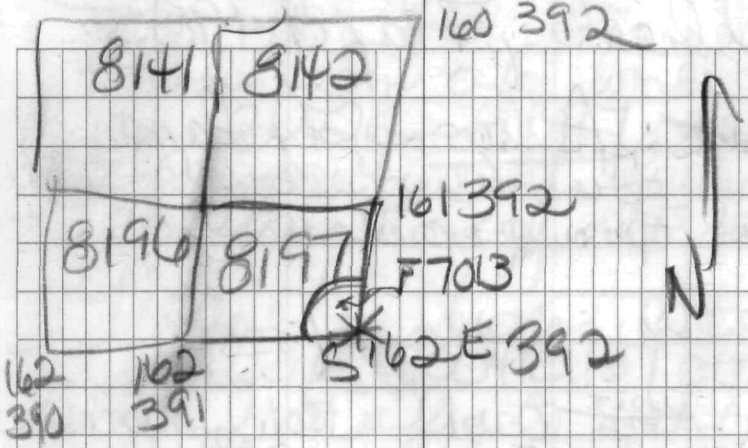

We're still following out the F's F7004 & will be opening a 2x2m east of the already opened ones. The designated unit will be the S.E. corner

Wednesday May 8, 1985

Crew: Allison, Melanie, Jim (new person!) Emily pick

weather: sunny

BAG	UNIT FEA.	LEVEL	PROV.		EXCAVATOR
3356	8306	F7004	Z12	S164 E391	MM
* 3357	8306	F7004	Z12	S164 E391	MM
3374	7912	HS157	E392		AC/TS
* 3375	7912	HS157	E392		AC/TS

*

Allison & Jim are working on the 2x2m 8197 & have at this point not found the continuation of F 7004.

Melanie is digging out the feature 7004Z11. Nothing was found to indicate that there was a brick feature here. Silas & the gang showed up & he suggested it might be a drain because it ends & doesn't go anywhere. She is going to take out Z12 to the middle of unit 8361.

We have found a feature 7013 in the 2x2. We will bisect it and see if its a true feature. If it is we will open two units East + South of the feature.

We did not bisect F 7013, we took out the north 2a and Allison is doing the paperwork on it.

Thursday May 9, 1985

Crew: Allison, Melanie, Jim
Emily is still sick.

weather: Sunny

Allison is finishing up F 7013 and will be going Jim is digging Unit 7912.

Melanie is finishing up her F 7004 and will be doing another unit.

Took a trip to the well and we disposed of all the stuff that is coming out, large redware bowls, lots of pipe stems, a couple of bowls, hand painted porcelain, hand painted Chinese

Bill's area - sturgeon, duck!

porcelain, delft & lots of bone.

Meanwhile back in my area, Melanie found a small whole medicine bottle, a spoon & lots of nails. The feature stain gets tres amorphous as it enters unit 8416. Melanie has found a squarish feature in the SW corner of unit 8416. She is cleaning off the feature & preparing it for a photograph.

Allison & Tim are still in 1A in unit 7912. Coming across lots of root action & two stumps. Tim's almost down to 2A and are coming across lots of cobbles & some brick very gravelly area. There is a reddish disintegrating rock layer.

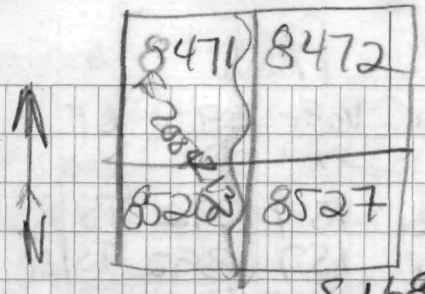

S1688392

Friday (Hal Jackson) May 10, 1985

Crew: Allison, Emil, Jim, Marin, Melanie

weather: Warm & Sunny

The morning was clear starting after the heavy rain last night.

Emil has opened up a 2x2 south of unit 8476. It's designated a unit 8527. We are digging just the north ½ of it at this time.

BAG	UNIT FEA	LEVEL	PREV		EXCAVATOR
3451	8527	1A	168	392	EF
*3452	8527	1A	"	"	"
3453	7912	1M	157	392	TS / AC
*3454	7912	1M	157	392	TS / AC
3487	F 7004	Z13	8527	S168E392	EF
*3488	F 7004	Z13	8527	S168E392	EF
3489	F 7016	Z11	7912	1B 157 392	TS AC
✱ 3490	F 7016	Z11	7912	1B	

Melanie has finally finished her spectacle & is now helping Emil dig out the 2 x 2 m².

Allison & Tim are to a 1M level in unit 7912. Its a gravel, cobble layer, hard to dig, they've been using a mattox!

Emil has finished level 1A in unit 8527

* Ed

She has run across F7004213
& will be excavating it
whole.

Allison has found F7016211
a cobbly, pebbly semi circular
stain in the NW corner.
She will be excavating that
whole.

Tim is excavating a
small N lense. No
artifacts were recovered
from this lense. No
photos taken

Friday, March 13th 1985
Crew: Melanie, Allison, Emil, Jim, Marin
weather - Hot, Humid

BAG	UNIT FOR	LEVEL	PROV.	EXC.
3497	7800	1A	S155 E380	MAM
*3498	7800	1A	S155 E380	MAM
3489	F7016	2II	S157 E392	7016F AC
*3490	F7016	2II	S157 E392	7016F AC
3499	7912	1N	S157 E392	TS
*3500	7912	1N	S157 E392	TS

Melanie & Jim have opened up another 2x2 and it's called Unit 7800. We will be going down enough

*Skip

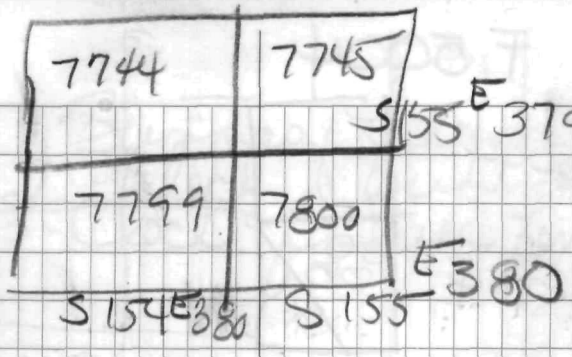

Melanie is opening a new 2x2m #7800 and the main datum will be coming from the NE corner.

Allison is excavating F 7016 in unit 7912

Jim is excavating the IM level in unit 7912

Emil is finishing F 7004Z13 in unit 8527

Emily has not found many artifacts in this area of F7004Z13. The stain continues into S & W walls

F 5004

Ask Dommy abt.
Soil Changes
Get bag #

Z11

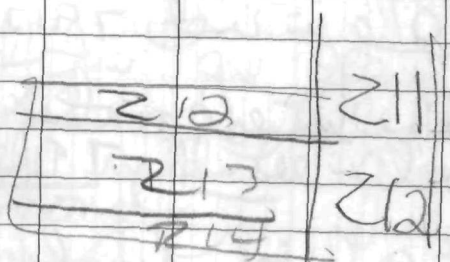

1. Summary form
2. Check summary form
3. Check feature form

213
214
215

B 1st
A 2nd
D
C

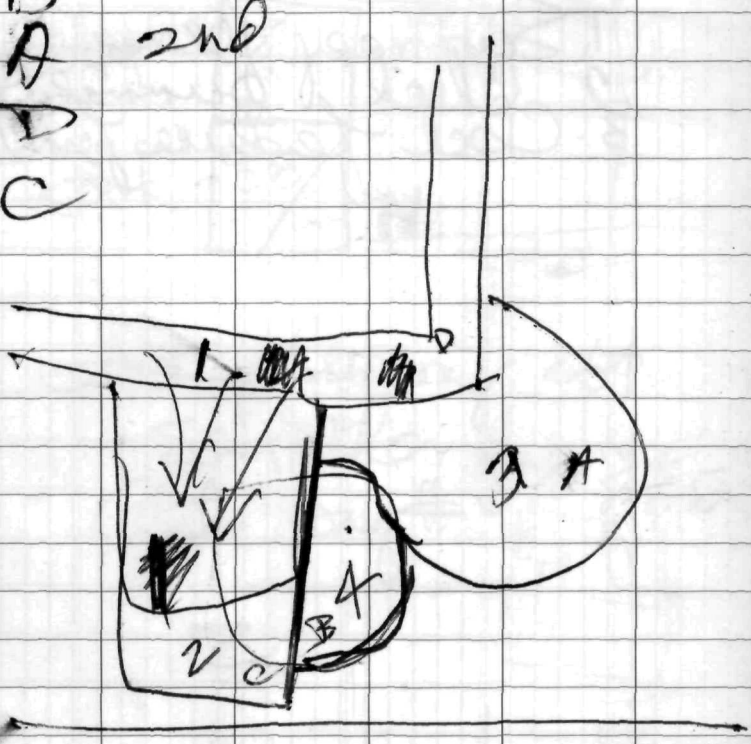

D after A
A after B
C after B
C after D

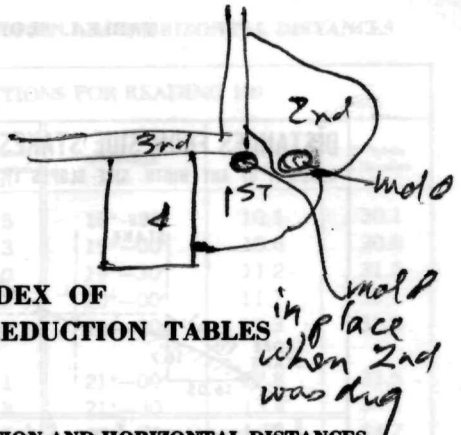

INDEX OF
CURVE AND REDUCTION TABLES

Table I—SLOPE STAKE

Table II—STADIA CORRECTION AND HORIZONTAL DISTANCES

Table III—TRIGONOMETRIC FORMULAE

Table IV—NATURAL TRIGONOMETRICAL FUNCTIONS

CURVE FORMULAE

Table V—TANGENTS AND EXTERNALS TO A 1° CURVE

USEFUL RELATIONS

Table VI—INCHES TO DECIMALS OF A FOOT

Table VII—MINUTES IN DECIMALS OF A DEGREE

Table VIII—MIDDLE ORDINATES OF RAILS

Table IX—SHORT RADIUS CURVES

Table X—RODS IN FEET, 10THS AND 100THS OF FEET

Table XI—LINKS IN FEET, 10THS AND 100THS OF FEET

TABLE X. RODS IN FEET, 10THS AND 100THS OF FEET

Rods	Feet	Rods	Feet	Rods	Feet	Rods	Feet	Rods	Feet
1	16.50	21	346.50	41	676.50	61	1006.50	81	1336.50
2	33.00	22	363.00	42	693.00	62	1023.00	82	1353.00
3	49.50	23	379.50	43	709.50	63	1039.50	83	1369.50
4	66.00	24	396.00	44	726.00	64	1056.00	84	1386.00
5	82.50	25	412.50	45	742.50	65	1072.50	85	1402.50
6	99.00	26	429.00	46	759.00	66	1089.00	86	1419.00
7	115.50	27	445.50	47	775.50	67	1105.50	87	1435.50
8	132.00	28	462.00	48	792.00	68	1122.00	88	1452.00
9	148.50	29	478.50	49	808.50	69	1138.50	89	1468.50
10	165.00	30	495.00	50	825.00	70	1155.00	90	1485.00
11	181.50	31	511.50	51	841.50	71	1171.50	91	1501.50
12	198.00	32	528.00	52	858.00	72	1188.00	92	1518.00
13	214.50	33	544.50	53	874.50	73	1204.50	93	1534.50
14	231.00	34	561.00	54	891.00	74	1221.00	94	1551.00
15	247.50	35	577.50	55	907.50	75	1237.50	95	1567.50
16	264.00	36	594.00	56	924.00	76	1254.00	96	1584.00
17	280.50	37	610.50	57	940.50	77	1270.50	97	1600.50
18	297.00	38	627.00	58	957.00	78	1287.00	98	1617.00
19	313.50	39	643.50	59	973.50	79	1303.50	99	1633.50
20	330.00	40	660.00	60	990.00	80	1320.00	100	1650.00

TABLE XI. LINKS IN FEET, 10THS AND 100THS OF FEET

Links	Feet	Links	Feet	Links	Feet	Links	Feet	Links	Feet	Links	Feet
1	0.66	18	11.88	35	23.10	52	34.32	69	45.54	86	56.76
2	1.32	19	12.54	36	23.76	53	34.98	70	46.20	87	57.42
3	1.98	20	13.20	37	24.42	54	35.64	71	46.86	88	58.08
4	2.64	21	13.86	38	25.08	55	36.30	72	47.52	89	58.74
5	3.30	22	14.52	39	25.74	56	36.96	73	48.18	90	59.40
6	3.96	23	15.18	40	26.40	57	37.62	74	48.84	91	60.06
7	4.62	24	15.84	41	27.06	58	38.28	75	49.50	92	60.72
8	5.28	25	16.50	42	27.72	59	38.94	76	50.16	93	61.38
9	5.94	26	17.16	43	28.38	60	39.60	77	50.82	94	62.04
10	6.60	27	17.82	44	29.04	61	40.26	78	51.48	95	62.70
11	7.26	28	18.48	45	29.70	62	40.92	79	52.14	96	63.36
12	7.92	29	19.14	46	30.36	63	41.58	80	52.80	97	64.02
13	8.58	30	19.80	47	31.02	64	42.24	81	53.46	98	64.68
14	9.24	31	20.46	48	31.68	65	42.90	82	54.12	99	65.34
15	9.90	32	21.12	49	32.34	66	43.56	83	54.78	100	66.00
16	10.56	33	21.78	50	33.00	67	44.22	84	55.44	101	66.66
17	11.22	34	22.44	51	33.66	68	44.88	85	56.10	102	67.32

units Y ↳ mixed Z surface

Rt. N
1 Block North
Franklin St.
Come back east 2 blocks
Closed 6:00
Color Fax

features
01 – 99

1–10 are standardized
CENSORED DON'T USE

Z unknown
11 – 99

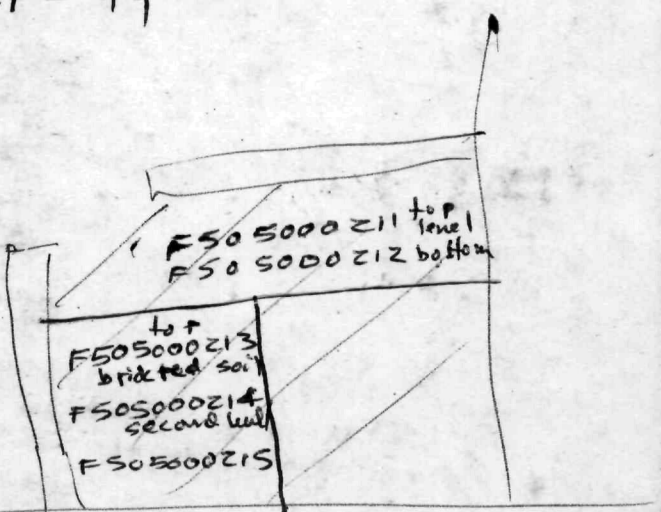

T Shirt ~~Marion~~
y Thelanie ~~Beck~~
y Marin Steve
y Kathy M. ~~Howard~~
y David L.
y Tommy G.
E Mily