4x4 quad rule on the back of sheet!

0 71723 30190 3

Ward

Fall 86

Perforated

professional weight heavy Bond paper

executive®

NEW!

Notebook

90 sheets • 9½ X 6 in.
no. 7540

- hard stiff back
- 2 pockets
- 3 subjects divided
- helpful information on inside front cover

coilLOCK®

Stuart Hall
Kansas City, Missouri 64108

ADVANCED PLANNING

JANUARY	FEBRUARY	MARCH
APRIL	**MAY**	**JUNE**
JULY	**AUGUST**	**SEPTEMBER**
OCTOBER	**NOVEMBER**	**DECEMBER**

METRIC CONVERSION TABLE

U.S. DEPARTMENT OF COMMERCE METRIC CONVERSION CARD
National Bureau of Standards
Washington, D.C. 20234

Approximate Conversions to Metric Measures

Symbol	When You Know	Multiply by	To Find	Symbol
		LENGTH		
in	inches	*2.5	centimeters	cm
ft	feet	30	centimeters	cm
yd	yards	0.9	meters	m
mi	miles	1.6	kilometers	km
		AREA		
in^2	square inches	6.5	square centimeters	cm^2
ft^2	square feet	0.09	square meters	m^2
yd^2	square yards	0.8	square meters	m^2
mi^2	square miles	2.6	square kilometers	km^2
	acres	0.4	hectares	ha
		TEMPERATURE (exact)		
°F	Fahrenheit temperature	5/9 (after subtracting 32)	Celsius temperature	C

Symbol	When You Know	Multiply by	To Find	Symbol
		VOLUME		
tsp	teaspoons	5	milliliters	ml
Tbsp	tablespoons	15	milliliters	ml
fl oz	fluid ounces	30	milliliters	ml
c	cups	0.24	liters	l
pt	pints	0.47	liters	l
qt	quarts	0.95	liters	l
gal	gallons	3.8	liters	l
ft^3	cubic feet	0.03	cubic meters	m^3
yd^3	cubic yards	0.76	cubic meters	m^3
		MASS (weight)		
oz	ounces	28	grams	g
lb	pounds	0.45	kilograms	kg
	short tons (2000 lb)	0.9	tonnes	t

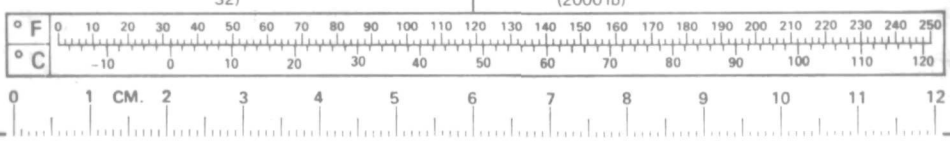

DIRECTORY

NAME	AREA CODE	NAME	AREA CODE
Charles Cleek DC 547-5050 546-6911 (h) 354-9737 (of)		JPmc (215) 582-0672 Home	
John McCarthy 872-5585 (h) 215-436-9000 (wc) -561-7637 (P)			
Debbie Sax 399-0432			
461-3321			

13 Nov 86

HI	BS	FS	Elev
MGS.		7.26 (2.18)	55.6

Station	HI	BS	FS	Elev
MGS			7.26	
	4.54 (1.36)			
S210 E305		4.18 (1.25)		
S210 E310		4.38 (1.31)		
S210 E315		4.88 (1.46)		
S210 E320		4.90 (1.47)		
S215 E320		4.38 (1.31)		
S215 E315		4.28 (1.28)		
S215 E310		4.10 (1.23)		
S215 E305		4.22 (1.27)		
S215 E300		4.44 (1.33)		
S215 E295		4.46 (1.34)		
S215 E290		4.24 (1.27)		
S215 E285		4.08 (1.22)		
S215 E280		4.04 (1.21)		
S215 E275		2.76 (0.83)		
S215 E270		3.28 (0.98)		
S215 E265		3.48 (1.04)		
S215 E260		3.12 (0.94)		
S215 E255		2.90 (0.87)		
S220 E260		3.40 (1.02)		
S220 E265		3.92 (1.18)		
S220 E270		2.72 (0.82)		
S220 E275		2.02 (0.61)		
S220 E280		3.86 (1.16)		
S220 E285		2.82 (0.85)		
S220 E290		3.04 (0.91)		
S220 E295		3.22 (0.97)		

Stat	HI	BS	FS	Elev
S220 E300		3.16	(0.95)	
S220 E305		2.99	(0.90)	
S220 E310		4.02	(1.21)	
S220 E315		4.38	(1.31)	
S220 E320		4.05	(1.22)	
S225 E320		3.52	(1.06)	
S225 E315		3.78	(1.13)	
S225 E310		3.47	(1.04)	
S225 E305		2.88	(0.86)	
S225 E300		2.68	(0.80)	
S225 E295		2.76	(0.83)	
S225 E290		2.70	(0.81)	
S225 E285		2.10	(0.63)	
S225 E280		2.75	(0.83)	
S225 E275		2.10	(0.63)	
S225 E270		2.05	(0.62)	
S225 E265		2.02	(0.61)	
S225 E260		2.02	(0.61)	
S225 E255		1.92	(0.58)	
S230 E300		2.49	(0.75)	
S240 E300		2.16	(0.65)	
S250 E300		3.00	(0.90)	
Set up on S225 E 260				
S225 E276			4.58	(1.37)
	4.74	(1.42)		
S225 E 250		4.20	(1.26)	
S225 E 240		7.89	(2.37)	
S225 E 235		6.10	(1.83)	
S225 E230		3.65	(1.09)	

Root Clippers
Tapes
Clip boards
Wheel Barrows
Reinforcers
Betay, Scm per diem
+ topo map

BUS

0

Addison Plantation

10 Nov 86

Very cold, & clear. Most of the leaves off the trees. All the locals plus Jeff, Doug & I out.
Took a tour of the site. Hauled Darrow's old water screens. Clearing brush. When we got tape started putting in grid on the S250 E300 point. Pulled to S200 E300. Put stakes in at 5m intervals in the area to be excavated. 10 otherwise.
Most of the crew spent the day clearing brush. By the end of the day areas V, VA + VB were looking pretty good. They got rid of all the big stuff as well as vines, sticks & leaf litter.
Cecile, Bill, Doug + I putting in grid all day. The checkerboard of VB is pretty far off but we were hitting pretty closely the two other pins left in the area. We extended the S___ line into area IA. We are going to trench a large pile of

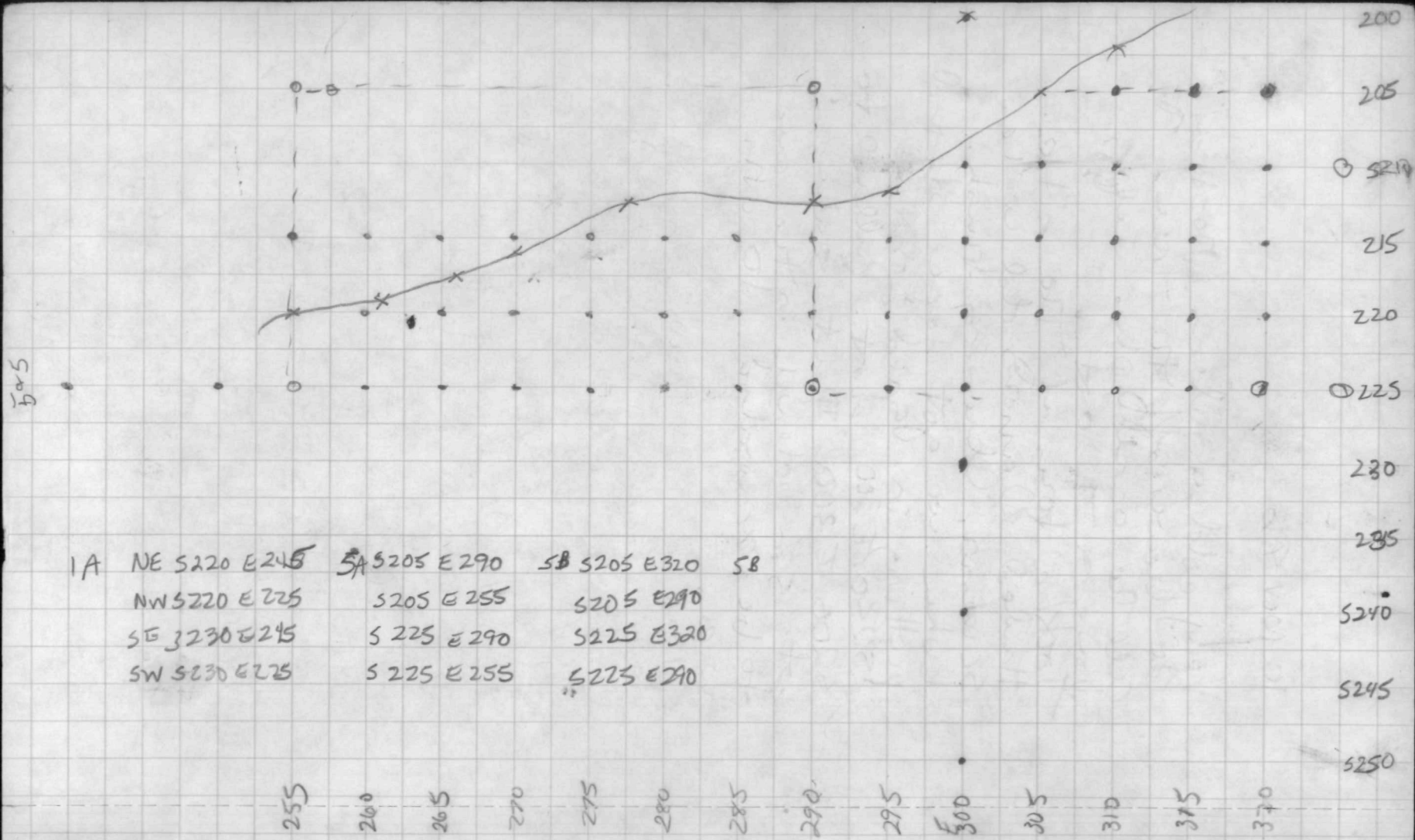

1A NE S220 E245 5A S205 E290 5B S205 E320 5B
NW S220 E225 S205 E255 S205 E290
SE S230 E245 S 225 E290 S225 E320
SW S230 E225 S 225 E255 S225 E290

rubble in this area with the bob cat we are supposed to have. So this line is deemed sufficient for the time being. Will put more grid in after we decide whether or not to remove the rubble by hand or mechanically.
I have put the lot numbers sheets & they are mine.
We bagged some 20th century stuff a pot hunter so kindly left us near S222 E281. They were very systematic. Even screened the dirt. Jeff thinks what they left the picked up elsewhere sounds possible to me. We were getting older stuff out of that hole.
All in all the site hadn't been too badly disturbed considering the newspaper article & all.

Things to do tomorrow.

Screens
Drying racks?
Elevations
Dig 1x1s in 5B

30
20
600

12 Nov 86

Clear & cold in the morning. Going to be a nice day. Started some folks excavating for the Garrow well. Other folks fixing the screens.

Mike R. Mark & I putting in stakes on the S210 line. Later put in stakes on the S205. Did topo survey of all but res205 line. The rod is in fact. The Maryland Geological Survey marker is at 55.6 meters above sea level. Will have to convert.

Topographic Survey

Sta.	FS	HI	BS	Elev.
~~MGS. S210 E300~~	~~7.26 (2.18)~~	~~56.96~~ ~~4.54 (1.36)~~		~~55.6~~
MGS				55.6
S210 E300	7.26			62.86
"		1.36		61.50
S – E305			1.25	61.61
310			1.31	61.55
315			1.46	61.40
320			1.47	61.39
S215 E320			1.31	61.55
315			1.28	61.58
310			1.23	61.63
305			1.27	61.59
300			1.33	61.53
295			1.34	61.52
290			1.27	61.59
285			1.22	61.64
280			1.21	61.65
275			0.83	62.03
270			0.98	61.88
265			1.04	61.82
260			0.94	61.92
255			0.87	61.99
S220 E260			1.02	61.84
265			1.18	61.68
270			0.82	62.04
275			0.61	62.25
280			1.16	61.70
285			0.85	62.01
290			0.91	61.95

Stat.	FS	HI	BS	Elev
S220 E295			0.97	61.89
300			0.95	61.91
305			0.90	61.96
310			1.21	61.65
315			1.31	61.55
320			1.22	61.64
S225 E320			1.06	61.80
315			1.13	61.73
310			1.04	61.82
305			0.86	62.00
300			0.80	62.06
295			0.83	62.03
290			0.81	62.05
285			0.63	62.23
280			0.83	62.03
275			0.63	62.23
270			0.62	62.24
265			0.61	62.25
260			0.61	62.25
255			0.58	62.28
S230 E300			0.75	62.11
S240 E300			0.65	62.21
S250 E300			0.90	62.96

Set up on S225 E260 Elev 62.25

VB - 180 (2x2s) 120
175 (2x2s) 80% = 140

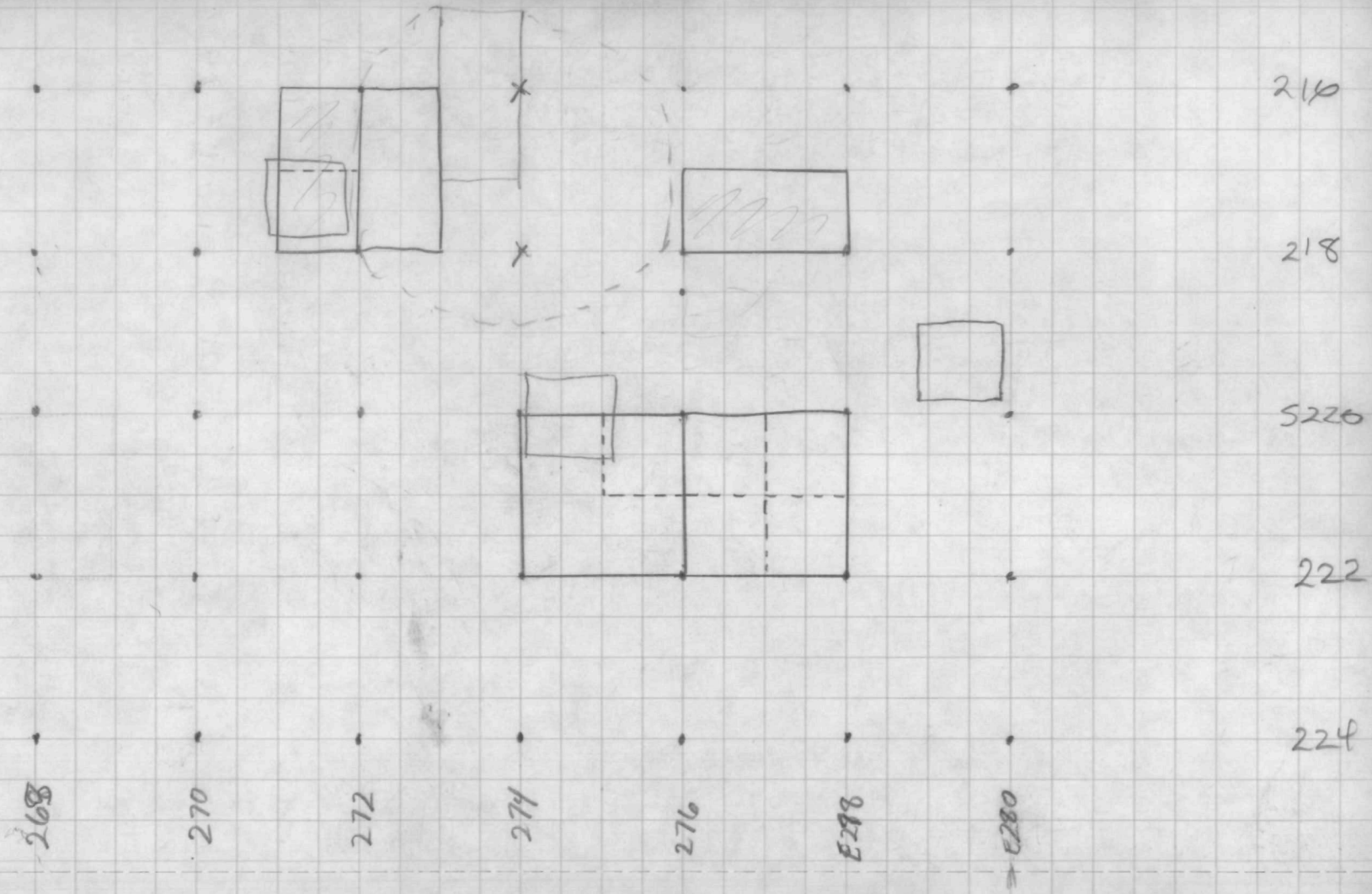
216
218
5220
222
224
268
270
272
274
276
278
280

Const. mat. (a few)
Will weigh features

14 Nov 86

Bright, cold. High in the
Low 30's today.
Crew chiefs finishing up
units.
5212 E310 - Mike + Cecile
5214 E306 - Betsy + Bill
Finished layer A. Starting
layer B.

E304
220
218
216
5214
5212
5210
N

17 Nov 86

Lots of new crew today.
Ann Davis
Tara, Pat, George, Mark,
Eric.
Huser & Mallett didn't
show up.
Cecile opening up the south
half of her 1x2 S218 E272.
Betsy doing a 1x1 here
during the last phase.
Bill opening up a 1x1 at
S221 E276 There is a
tree here
Cecile's layer B is crumbly
red clay mottled with
black. Doesn't look like
anything else in the area.
Betsy recording 2x2.
Mike recording 2x2.
Mike's crew digging west
to the west.

Bill's crew finding sterile
berm. So its Cecile.
Cecile has a 1x1 test unit
in her unit. Just the
corner though

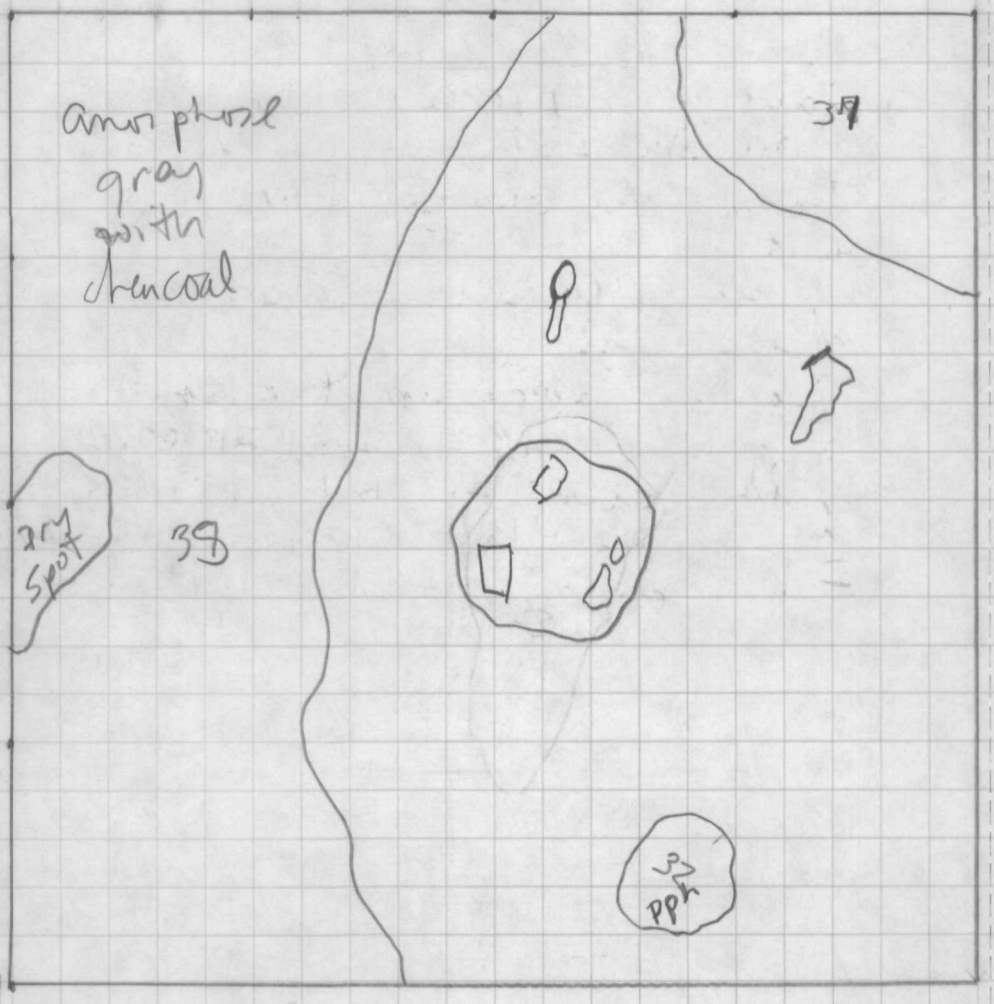

5214

Betsy's Square

Betsy & Bill down on the top of Lower C. The entire unit is filled with weird things. The original 1x1 had two features. The entire west half appears to be a grey charcoal flecked fill with deteriorated brick. There is a dry spot on the west wall under.
See map.
There are

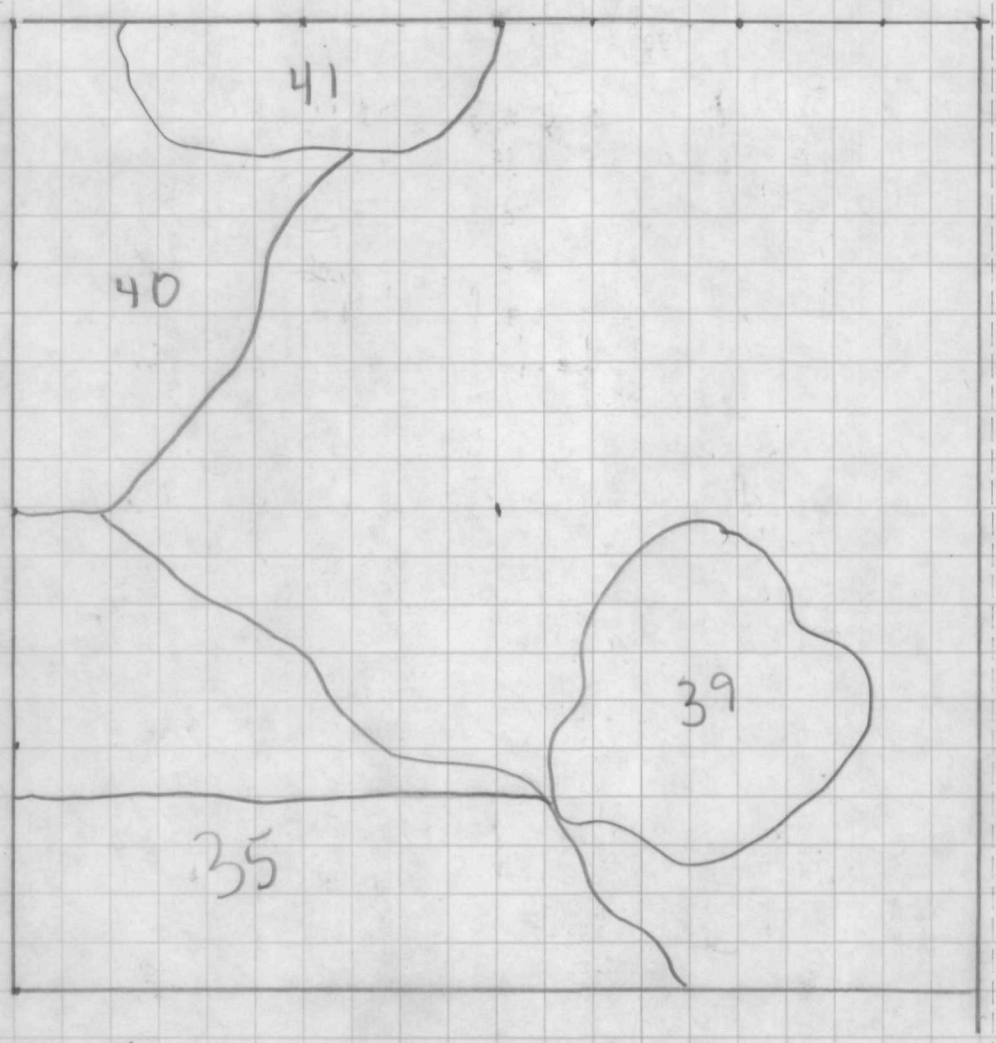

The feature previously defined as 35 is a dark gray stain with charcoal.
Circular stain is either post or tree.

Cecile has gone through several sterile layers of fill. All have been very distinct. The top soil was black loam, followed by red + black mottled? Followed by crumbly, pebbly red clay. Then crumbly brick rubble. We surmise that this is overburden from the excavation of the ice house. At the bottom of this fill is what appears to be an original ground surface. This is a compact brownish soil with black flecks. A single course of bricks relating to the ice house runs through this unit. This will receive a feature number & Cecile's crew will move on.

Bill has had the same phenomenon in his unit on the edge. After the sterile fill he has finally come up with the same ground surface as Cecile in an area where there is half brick rubble. This is probably related to the telephone booth structure. In the 1x1

1

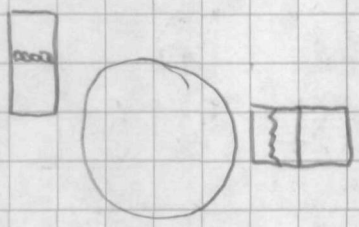

more to the south they have found the ground surface but no features.

Betsys crew working on another 2x2. The original 1x1 had feature 31 in it. Same as most of the others with a good E/W edge

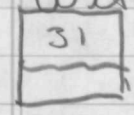

Mikes crew on a new 2x2 too. Both through level A.

Weir straightened out the screening & recording procedure to my satisfaction. Got trailer & facilities. Did like to see dirt moving faster.
Still no water

Why did they dig that big, deep hole inbetween those buildings? Was it ever used?
What is the purpose of the two around it?
What is going on at V B? Is it a structure. Must be pretty small. if it is.

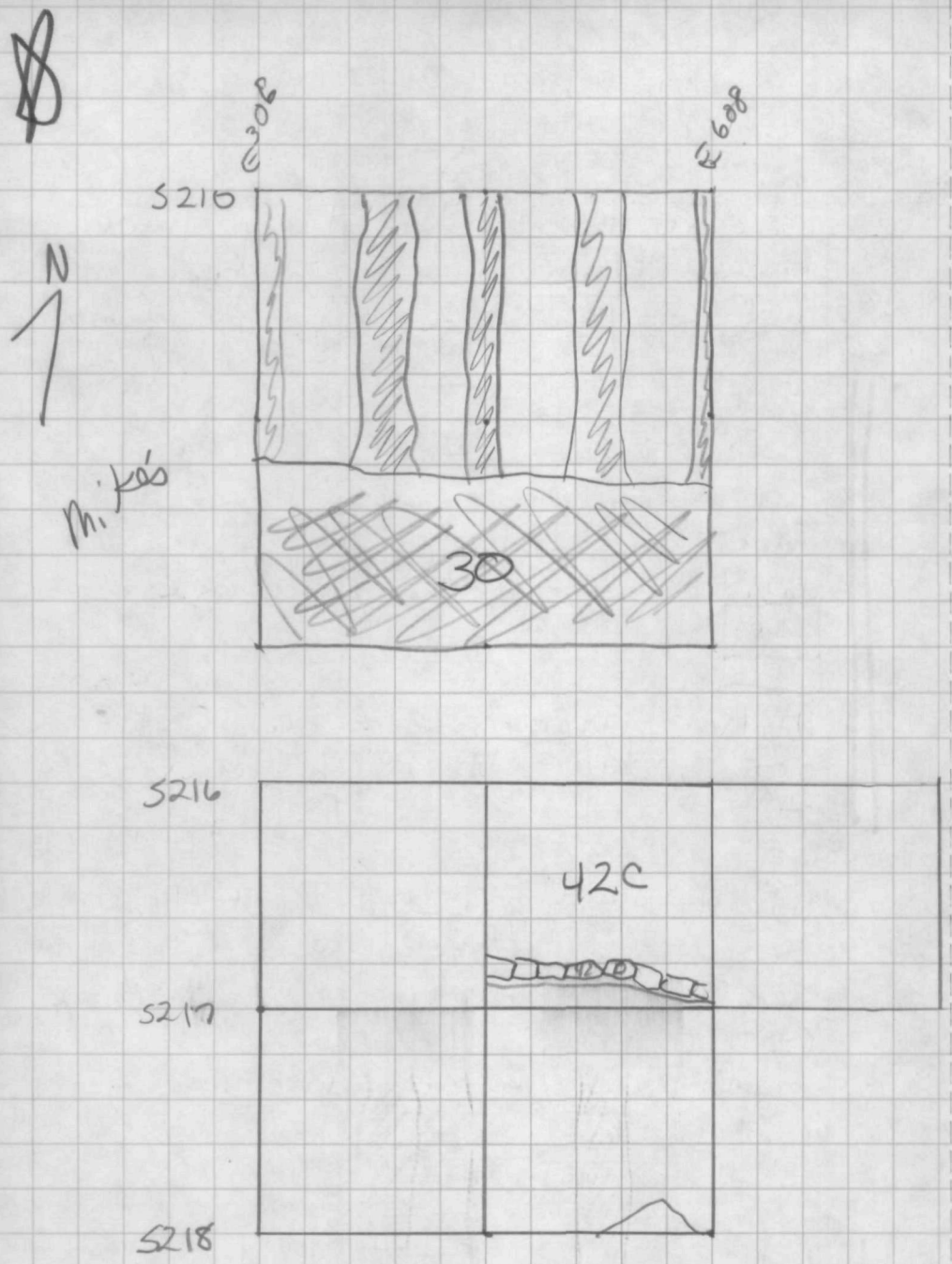

E308
E608
S210
N
Mikés
30
S216
42C
S217
S218

18 Nov 86

Cold (no kidding). Cecile mapping meathouse wall. Feature 42A (building trench), B (brick wall), C (inside). Bill extending east near icehouse. Continuing down south of the house. Betsy on layer B. Mike finishing B. The north side is all plowscars. Feature 30 covers the south half of the unit. These are dark grey brown loam stains in an orange clay matrix.

✓✓

19 Nov 86

Cecile opening Layer A at S217 E271. Layer B — S218 E271.

Bill
Norman, Mark, Marie, Becky

Cecile
Doug, Bill, Mike, Ann

Mike
George, Sam, Linda, Tara

Betsy
David, Eric, Pat, Diana

axe, clip boards,

V S 225 E 265
S 225 E 280
S 215 E 265
S 215 E 280

Sta	FS	HI	BS	Elev
MGS	8.55 (2.57)	64.15		55.6
		58.17		
S E				
S214 E306 GS		56.49	5.61 (1.68)	62.47
S212 E310+7		56.45	5.72 (1.72)	62.43
S212 E308+7		56.44	5.76 (1.73)	62.42
S220 E276		57.17	3.34 (1.00)	63.15
S216 E272		57.02	3.83 (1.15)	63.00
S218 E273		56.96	4.02 (1.21)	62.94
S218 E274		57.06	3.69 (1.11)	63.04
S218 E276		57.13	3.45 (1.04)	63.11

214 308	1.97	58.45	56.48
218 271	1.48		56.97
222 276	1.54		56.91
221 275	1.42		57.03

Photo forms

Nov 21, 1982

Cold, windy. cloudy
Only got in 5 hours yesterday. The "R" word started at about 1:00. Paperwork to soggy for us to continue.
We have opened up the entire 6x4 m area in area VB. and are working on way out along the periferal. Many things are happening in this area. We have two parallel lines nine feet apart. In the west the feature (as it is called) is different. Definately obviously burned. Perhaps the hearth. The hard part is the west edge. It is not distinct at all. There are also many periferal "plow scars" and other featuresque activity that can't be figured out right now. Mike's Crew - Sam, George, Tara, & Linda. Betsy's - Eric, David, Pat.

Cecile opening up to the corner of the mathouse. The line of the south wall is very distinct. One row of bricks showing. with very distinctive fill inside & outside

Outside is light brown with brick + charcoal flecks. Very compact. Inside is distinctly rubble + fill. Loose.

Bill's crew has the best stuff. They are digging the edge of the brick house. The rocks from this area are burnt, and very well preserved. They are of all types + concentrated around the edge of the building. The interior has more ceramics. Spanish olive jar!

BM – 55.6 58.45
FS – 2.85

	1.31	1.33	1.43	1.45	1.39
Lot #6124	1.32	—	1.44	1.53	1.58
Mark	1.51	1.48	1.47	1.55	1.51

stapler
~~scissors~~
three hole punch
Copies

Cecile's Area

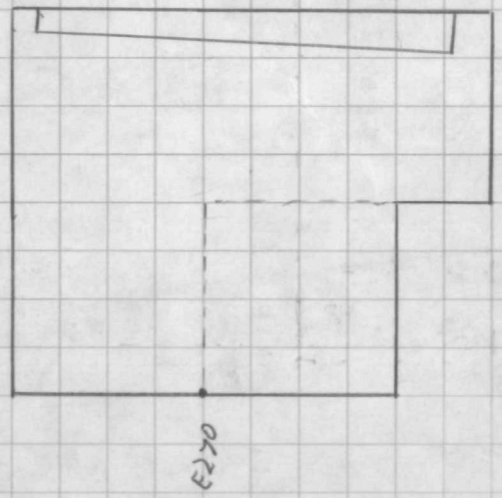

24 Nov 86

Cloudy, rainy, not too cold.
New crew members - Bob Cochran,
Bonita, Rose, Linda McCargo.
Past Mirth didn't show up.
The BobCat did.
Cecile opening new 2x2
south of the building
corner. This is going to
be a test of water screening.
The northeast unit we will
put dirt in a bucket
& take it to be water screened.
to compare the results
with dry screening. I guess
we're trying to get out of
water screening. This will be
one bucket for each layer.

Bill opening 2x2's or 1x1's so
fast we can't keep up with
him. He has a very distinct
edge between an area with
lots of mortar/plaster and
what has been labeled
Layer D - an orangey brown
charcoal flecked layer
which appears undisturbed.
The edge of the cobble
drive is the southern
most w.i.t. Can't go
further south because
B225 - the boundary of

Bill's Area

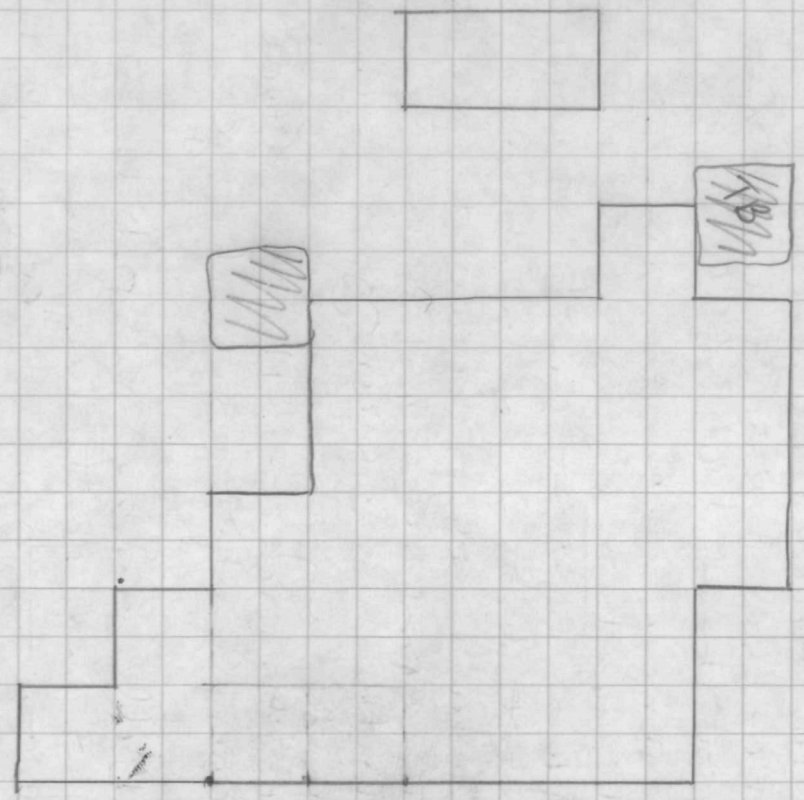

5225

E 275

The area.

25 Nov 86

Clear, cool. All present. Pat had can trouble yesterday. Eric & Bill H. on Bobcat in area IA. Clearing away rubble.

11 Cecile's crew moving slow. Ann put chips on the screening path so we wouldn't decapitate ourselves.

Betsy. finally (due to rain) finishing 2 2x2's. Opening two more 2x2's. to the south.

Mike finishing western 2x2 & eastern 2x2. Opening a southwest one. Major artifact out of east 2x2. Bottle bottoms. More anomalous features

222/278 - 1.72 56.73 214/304 - 1.99 56.46

218/272 - 1.53 56.92

218/273 1.78 56.67 224/278 1.56 56.89

219/278 < 1.66 56.79 223/280 1.69 56.76

224/276 - 1.55 56.90

225/279 - 1.34 57.11

218/270 - 1.52 56.93

28 Nov 86 Fri

Present - me, Jeff, Bill R, Betsy
Mike S., Tara, Linda H., Doug,
Bill H., Becky, Eric, David
Mike R (at 10:30)
Have opened Cecile unit to
let it dry so it can be
cleaned up. We're having
a dog + pony show on
Monday for the director
of surface mining.
Only Bill R + Becky in
~~VA/D~~ today. Becky opening
up another 1x1 after identifying
the edge of Feature 6. Bill
digging a 1x1 farther north
looking for the corner. I
think he missed it.
Eric + David hiked the
hole up in the gully after
Jeff, Doug, Rob + I got it
strung across in the rain
on Wed. Yesterday was
beautiful, wouldn't you
know it

* I NEED TO FINISH THE TOPO MAP.

Betsy + Mike's crew working
in VB. Opening and or
finishing 2x2's. The place
is a mucka hole. All of
it will have to be cleaned

11 Monday. Did like to see what it really looks like now.

IA is waiting for the mine to subside. Hand work on Wed. got the tree down and the rubble look pretty good now too. I think will do a gang shovel then grid it.

1 Dec 86 Mon

Partly cloudy - 18° wind chill factor. Three new people, Susan Widner, Peter Morrison, Ray Tubby. Ann Davis absent.

2 Dec 86
Ann 11:30
Very cloudy, not supposed to rain. Rained anyway. Bailed + siphoned IVB. Its a mess. Arranged a drainage trench. Area IV okay. Need more prodding on IA.
Still working on the water system. Having to build a shelter for the generator + the pump enhancer. Cheryl Holt here at 1:00 to teach us

about flotation.

4 Dec 86 Thursday
Clear, cold.
Mike stringing up area IA in 2x2's to take off the 20-30 cm rubble fill. John says we have to screen the rubble.
Bills crew hunting for the NE corner of the brick house. They have found a definate line separating yellow brown soil from black rubble fill. Lots of lines, see sketch. No definate wall

Bobby's

5 Dec 86 Fri
Very cold, sunny.
Paul not here. Everyone else on the job.
All 10 2x2 in the south portion of IA open.
The stairs area is clean.
There is weird fill underneath the rubble to the east of the stairs. It is brown mottled fill. The building corner has been mucked by a tree. The wall to the west has a perpendicular

wall extending from the main wall. The stuff digs starting in the east south of the brick drain for the IMA testing.
Mike messed up the coordinates. He's fixing them.
|| Cecile finishing up the profile of Garrod next house excavation. Really neat stuff!
Cecile's crew transferring to IA.
Bill's crew opening massive areas in search of the brickhouse.
Have convinced Jeff to leave an E/W balk. in F.6.

6 Dec 86
Very cold
Betsy, Eric, Bob David
Bill, Norman, Becky
Cecile, Peter, Sam &
Mike, Lindatt, Tara, Bill, George

|| Betsy opening 2 new 2x2's.
Bill opening more area.
Everyone shoveling in IA

Mike & Cecile have exposed the north wall of the manor. The east corner was destroyed by trees.

16/64

Betsy's crew finally down to B in the eastern 2x2. Really hard to screen.

Bill's taking away the rubble to the east of F.6. Looks like the terrace was built while the building stood. Becky in the center of the feature is finding absolutely lots of articulated ends of bovine long bones. All cracked, not sawed or hacked. No evidence of the in between parts, were they using the marrow?

Mike & Cecile have opened up 64 sq. meters in area I A. have a neat north wing. Very small with mostly brick floor but a hole filled with ash in the central northern part.

8 Dec 86 Mon
Cloudy high possibility of rain, 40's.
Bodies present
Mike S, George, Peter, Sam, Ann, Mike R, Bill H. Tara, Linda M, Norma, Cecily, Bonny, Bill R, Mark F, Mark W, Becky, Betsy, Bob, Doug, Diana, Chris, David
Absent - Pat

A good portion of the rubble removed from the S228 line. The depression is strange. The brick flooring in the north wing is unusual. There is an area of ash and a second & perhaps third course of bricks.
Peter working in the brick drain area

Norma has a thin layer of stony pebbles to the north of the cobble road. Red clay underneath.

Betsy's crew spreading vegetation and building a dike for the impending deluge. Need to tamp down the dike so it doesn't redeposit silt in the area

Warm enough for water this morning. Doug & Bob turning it on.

Mark F. says Becky dug out cow, sheep, pig, maybe dam. Bill's going to take down the eastern units in hopes of defining a definite wall.

The features in Betsys area can't be drained because of impending rain.

Peter uncovering what looks like a small structure instead of a brick drain. Somebody excavated the circular feature in the west portion of the unit. I don't really remember what it was like. But I didn't excavate it and its gone.

Anne & Doug excavating part a fallen wall north of the north wing. Must be part of the second floor.

9 Dec 86

Rainy cold, all present but Pat.
Betsy excavating 2 2x2's.

Work proceeding northward in IA. Fallen wall being uncovered. White debris separated from the black rubble from the house. Just shoveled out but given a separated by lot #'s.

Bill finally found a brick pier. Perhaps this is the entrance to the cellar. We missed this feature in the last phase 1x2 by about 2 cms.

We ran out of level forms & I spent most of the morning driving around in the rain to get copies made.

10 Dec 86

Rain in morning called till 11:00. Went swimming then saw Charles. Got time sheets. On site at 11:30. Time sheets a pain. Once again everyone has different times. Got it settled. Betsys crew fanned out to other areas because its too wet to work there. Bill working on defining the boundaries of the brickhouse. Taking down the top feature fill to reveal a slump or sill to the building.

11 Dec 86

RAIN. Home reading Gamow Field work section. Jeff came over & said John & Dan Roberts were coming anyway. Have to be at the site at 11. Stayed until 1 then lunch at the seashell. Worked on Betsy's map for 3 hours in the evening. Betsy, Charles, Bob, John, Dan & Me present in the rain & cold.

12 Dec 86 Fri.
Cold, cloudy. For a change the entire crew, including Pat, present. Job with in Betsy's area Put down wood chips

13 Dec 86 Sat
VERY COLD, Clear.
Mike, Linda M., Ray, Sam, Bill H.
Bill R, Becky, Norman
Betsy, Eric, Bob, David
Jeff, Jeanne

Took elevations on Mike's balls. He's running. Then now. Including Ben in the unit of which they are the SE corner. Will relay the grid today. Need a small scale map of the area.
Bill R. finishing Mark W's. unit. This is all very weird. Found another cist. Lots of bone in the feature. Talked about what we were going to do here. We're taking 2x2 NS + EW out of here. The NS trench will hit a wall one way or the other. My previous batch is going delay in the

EW one. Bill finishing units, drawing profiles. Preparing to dig.

Layed in I shaped grid with pins 2 meters apart. He can lay in the rest of the grid from these pins.

15 Dec 86 Mon

Clear, going to be relatively warm today.

Present

Betsy	Bill	Clark
David	Becky	Sam
Bob	Norm	Bill H. (8:00)
Diana	Mark F.	Bonny (8:00)
Susan	Mark W (8:00)	
Pat Eric		
Mike (8:00)	me	
Donny	Jeff	
Ann		
Mike R.		
George		
Linda M (8:15)		
Tara (8:15)		
Peter		
Ray		

Cracking the whip this week.
11 Betsy cleaning up her
corner. Finishing up the
western 2x2. Dirt throwing
in the trailer for Sat.
Trowling going very slowly.
The ground is frozen &
wet. The only possible
time for fractions will
be 7:30 to 8:30 in the
morning.

Cecile down to the meat
house, crushed brick layer.
This is really poorly fired
brick fragments. ~~About~~
10 cm thick.

12/16/86 Tuesday

Clear, cool. Supposed to
be beautiful today.
Betsy, Eric, David, Sisa, Diana,
Pat, Peter, Ray, Bob.
Bill R, Becky, Norman, Mark F, Mark W.
Cecile Don, Bill H, Sam,
Mike S, Doug, Tara, Linda M. Mike R, Ann

Bonny out sick

Mikes Elevations.

S230	E227	1.49
S "	231	
"	233	1.66
"	237	1.65
"	239	1.18
"	241	.97
"	243	

S 228	E227	1.65
"	231	1.63
"	233	1.74
"	237	missing
"	239	"
"	241	1.15
"	243	1.32

226	227	1.93
"	231	1.95
"	235	1.86
"	237	1.76
"	239	1.69
"	241	1.53
"	245	1.31

Got photos after work yesterday of F B. Then again this morning when there was good light. We have a good row of NW-SE post holes. Several very large amorphous dark stains. The plow scars both NS & EW are very visible. Got about 30 4 more post holes of indefinate location.

Bill getting 2x2 photos too. The edge naturally extends under the hump. Draining in the edge, entrance mortar scallop. Trying to finish up the areas where the trench will be.

Carole working on the neat hole. Dug a post hole that had a quartz flake in it. Most of the notched grid out. Doing the post nos quickly & well. Getting down to the ash layer at the base of the structure.

Mike cleaning off + drawing the bricks in the north entranceway. George picking through the clay fill east of this to determine how the strati-graphy relates to the house. Its pretty obvious that the entrance-way was built after the house. Pretty nasty with the frost + stuff. Have covered the area with black plastic hoping it will thaw.

Ann out of 2:30 pm

12/17/86 Wed

Clear, cool. Rain forecast for tomorrow
Mike S. George, Tara, Ann, Linda H.
Cecile, Bill H, Sam, Doug, Mike R.
Bill R, Mark F, Mark W, Becky, Norma
Betsy, David, Eric, Pat, Diana, Ray
Peter, Bob, Susan Linda M.
Jeff, Jean
Bonny out

Mike digging the last row of 2x2's at IA. Finding nails, charles wood, Garrow pits.

12/18/86 Thurs.
Rain. No one worked
Bob 3½
12/19/86 Fri
West + east gravel feature.
Unit in front of retaining wall.
EW trench next to it
Area IA

Betsy, Eric, David, Bob, Diana,
Susan, Ray, Peter
Bill R, Norma, Becky, Mark F, (7:50)
Mark W.
Cecile, Bill H, Doug, Bonny
Mike S, Ann, (7:50) George, Mike R, (7:50)
Linda H, Linda M, Tara.
Pat not here. Sam at 10:00

Betsy's area very wet.
Working in it anyway
Eric working on feat 49.
Looks like a bread tree to
me.

22 Dec 86 Mon.
Only six more days to
go. Crew drastically
reduced. Too much to
do in too little time
cool/cold - clear weather.
Cecile has taken Betsy's
place. Bob, Eric, Peter,
Ray still here. Feature
55 overlies Feature 31 in
area VB.

IA.
NS 1 meter trench } clay cap
EW 1 meter trench }
S222 line dig out -
Finish shed gouing
Finish floor hole
Checkerboard.
Mechanical screening.

V Meathouse
Dig 2 blob. - should
test + thing in trench
Take out sand + slate.
Photograph
Draw of elevation before sand.

$ 75.65

Finish F. 55.

IVA
Find Floor
Take S 2x2 to Floor
Go north
Dry screen 50% Wet 25%

IVB - Finish perifurals
Finish 31 -
Try 38

23 Dec 86 Tues
Cold, clear, Rain forecast
for tommorrow.
Crew minimal.
Doug, George, Tara
Cecile, Ray, Peter, Eric, Bob, Mike R.
Bill R., Susan, Norman, Mark W,
Mark F.

Linda Mc - sick Mike S. sick
Pat - who knows.

Cecile working IVB. Eric
getting, gass, Kerosene, filing
white van, renting chain saw
Bob being a shit.
Finishing S. 1/2 F. 60.
profile & photos.
Somewhere along the line
it was decided not to



take photos of Bob's profile.
He's digging the cast 2 now.

Dirt Flying in F.6. Bills
riding them hard & wild.
We kill trees these today.

Doug crew chief for the
day at I.A. Taking out
Garrow backfill & indeterminate
stuff around it. George
Skreening. Too lazy to do
his profile. Which I understand he was told to
quit digging on. Tara
finishing plan drawing of
SW pebble feature. Also
brick retaining wall.
M
Mike R finishing post hole
at Meadhouse that Huser
started

9:00 am
Bill R. struggling with
trees.
Bob & Doug off to get
the water working.
Out of lefty bags.

9:15 - Eric drawing profile of
F. 49 finally.

12:30 pm
George working on NW corner of IA. Finished profile + photo of wall pit.
Tara lowered out at retaining wall. Half sectioning Fl. 70, Brick Floor.
Strange things going on with the elevations.
Doug starting 1x2 for the N/S trench north of the big pit.

NEED MORE PEOPLE!

Mike R. working faithfully on Post hole 58.

Bill R. has found a huge fire hardened pit in the floor of F.6. Looks to be at least 2.5 to 3m diameter.
Trees down only one tripod broken. Working hard. Pushing his crew.

Charles seems to think we might want to stop water screening. It sure would save time. It'll be real frozen on Monday.

1:45 pm
Tara bottomed out of sand into clay with brick + mortar inclusions in F. 70. Larger C.

2:05 pm
Doug has found articulated bricks under the clay cap north of the pit. Appears to only be 2 wide. Doesn't line up with retaining wall or drained.

Bob's feature done. Turned out to be 2 squares joining.

Mike R. doing a good job on Huser's post at next house.

Red burned area seems to extend under a sterile looking yellow clay cap in the SE corner.

3:10 pm
Took the augar to the icehouse. Went through about 10cm of recent excavation garbage. Then about 20 cm of grey fill. observed no artifacts. Then about 50 cm of strong brown clay.

Rec 80.00
from Charles

I would say that the circle at the pit base was washed in top soil from the years of it being open. It might be worthwhile digging this out to get a ~~PT~~ Q. I don't think its very deep.

Bill whacking away at the 1x2 with the 4 trees. Everyone else putting along.

4:45
Tara found some brick under the clay. But probably not all the way across

12/24/86 Wed Xmas Eve.
Raining cold
6:20am Linda Hanna called
Mike S. still sick.
Cecile called
Mike R. out.
Eric called

29 Dec 86 Mon
Yuck, cold, clear. Having to bail everything. IB is a morass again. IA tripods broke & its pretty gussy. IA needs to be finished, covered, & redirected.

Linda, Ray, Norman, Mark, Susan, Eric, Bob,

$55 left in cane

Cecile taking out SE quad of F. 2. Eric doing it very slowly. There appears to be a grey clay layer underneath. Screening is awful. Bob & Ray screening.

Mark W & Susan digging in F. 6. Very deep.

Mark F & Bonnie finishing meat-house

Linda Mc finishing F. 70

0

30 Dec 86 Tues
Cold, cloudy.
Present
Cecile, Eric, Ray, Bob
Bill R, Norman, Mark W, Susan, Becky
Doug, Linda Mc, Linda H, George, Mike R.

Cecile starting F. 48 with
the IA crew. Gave
George + Linda H to Bill R.
Doug, Mike R., + Linda Mc
with Cecile.

31 Dec 86 Wed.

Cecile Ray Bob, Eric
Bill R, Mark F, Mark W, Susan
Linda H, Linda Mc, Becky
Norman (55.6) 58.45

Area V - 1.17 57.28

Area V B - 1.76 56.69

Area X? - 1.13 57.32

Osage Orange cemetery 0.95 57.50

Jan 13, 1987

Area V

area opened 25 m^2

Volume exc

fill 5.85 m^3

feature 2.10 m^3

Features ID 9

exc 3

Area VB

Area opened 61 m^2

Volume exc

fill 11.44 m^3

Fea 1.73 m^3

Features ID 19

exc 16

1 m — 3.2808 ft.

17 cm

3.4 m 11.15 ft

23 cm

4.6 m 15.09 ft

~~4 m 3.12 ft~~

~~3½ m 11.48 ft~~

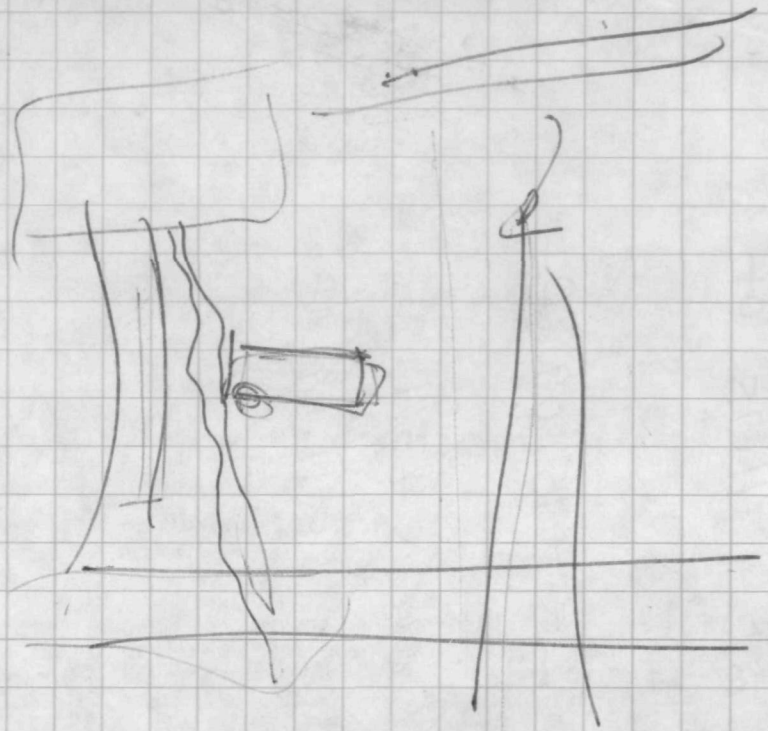

9 Sept 87 Wed

Clear, humid

Doug out. New people in Cleaning bunch in Area IX. Anthem fixing the backhoe. Should be up by 10:00. Will finish the last trenches then send him away. Should be able to pop out the last units in IC then.

Bills area pretty mucky He's opening new units rather than fus with the wet features.

Eric able to function in his open units.

Phil finishing up a Ana

Bill

Mark
Lance
Elizabeth
Betsy C.
Larry
Bonita

Cecile

John V.V.
Ana
Becky S.
Tom
Wally

Eric

Becky R.
Bruce
Mike
JW
Katherine
Dana

~~Ellen~~

Pat
Joe
Nancy
Phil
Kathy
~~Dave~~

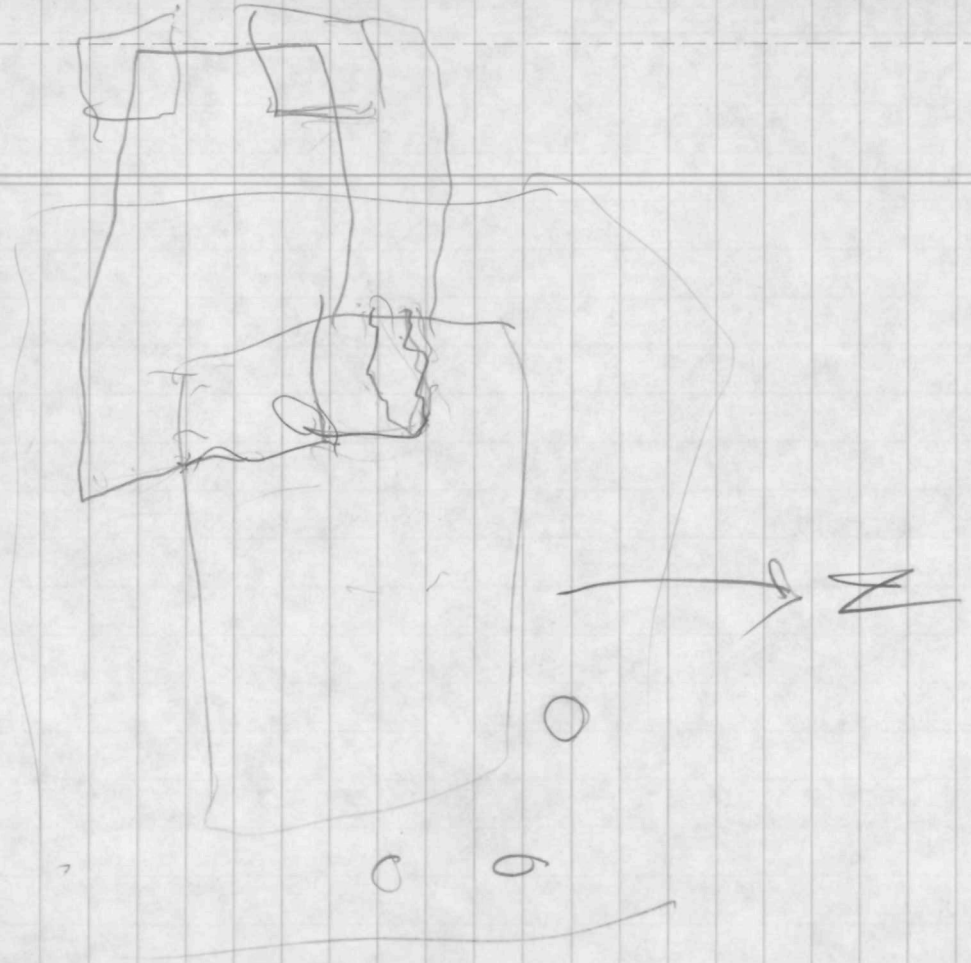
Z

240 Jeff
960 crew chief
5,760 + each

Member	11/12/86	11/19/86	11/26/86	12/3/86	12/10/86	12/17/86				Owed
* Jeff	40	40	40		40	40	16			.5
* Jeanne	16	40	40		40	40	36.5		8.5	3.5
- Bill R.	17	40	37		40	40	24		+	—
- Cecile	17	40	37	—	40	34.5	24		+	2.25
- Mike S.	17	40	37		40	40	14.5		2	2.25
* Betsy	17	40	37		40	40	11		8	.5
										clear
* Doug	17	40	37	8	34.25	32	24		—	—
- Anne	—	16	37	—	30 1/4	31	7.5		—	—
Mike R.	17	40	37	5.5	31 3/4	32	23.5		—	—
* Mark W.	—	24	37	4.5	33	32	22.5		+	—
- Mack F.		40	29	8	28	32	23.5		+	—
* Becky	17	40	37	8	40	40	8.5		1/2	1/2
* Norman	—	40	37	4.5	40	40	26		2	1 1/4
* Eric	—	18	37	12.5	40	40	24.5		8	1/2
- Pat	—	24	29	—	—	32	0		—	—
- Diana	17	24	24	—	32 1/4	32	8		+	—
* David	—	8	37	12.5	40	40	8.5		1/2	1/2
Linda H.	—	8	24	12.5	32	16	8		—	—
* Tara	—	18	37	12.5	40	31.5	24		—	1/2
- George	—	24	37	8	37 1/4	32	24		—	[redacted]
* Sam	4	40	37	4.5	40	40	7		1 1/2	1 1/4
* Bill H.	—	8	37	12.5	40	40	8		—	1/2
* Bonita	—	—	24	4.5	32.5	20.5	8		+	—
* Linda M.	—	—	24	4.5	32.5	40	16		+	2 1/2
* Bob	—	—	24	16	40	40	33.5		3	3/4
* Peter	—	—	—	8	40	33	24		+	3/4
* Susan	—	—	—	8	34 1/4	32	24		+	—
* Ray	—	—	—	8	36 3/4	40	24		+	—
Total	72	412	622	162.5	1269.5					

44918

	12/6	12/13	12/20
	SAT	SAT	SAT
Becky Roman	✓	✓	✓
Mike Hutt	✓	✓	✓
Cecile Glendenning	✓	✓	✓
Pat Murch	✗	✓	✓
Vera Goodrich	?	✓	✓
Ray Tubby	✗	✓	✓
George Germaine	✓	✓	✓ (have to leave early)
Donna Mellott	✓	✓	✓
Norman Little	✓	✗	✓
Bill Porfetta	✓	✓	✓
Linda Hanna	✓ afternoons	✓	✓
Bob Cochrane	✓	✓	✓
Jeff Angler	✓	✓	✓
Linda McCarp	✗	✓	✓
Sam Ackerman	✓	✓	✗
Eric Johnson	✓	✓	✓
Bill Hauer	✓	✓	✗
Peter Morrison	✓	✓	✗
Betsy Grove	✓	✓	✓
Jane Ward	✓	✓	✗
Doug Dinks	✓	✗	✓
Ann	✓	✓	✓

✗ = no
✓ = yes

Pat + Harold Blake
3136 Mansfield Rd
Stow, OH 44224
(216) 928-8945

John
Work
#
582-0672