SNYDER
ROBERTS

OXON HILL

MARION ROBERTS

I

CREW
CHIEF

KEUFFEL & ESSER CO.
416
FIELD / TRANSIT BOOK

OXON HILL

ROBERTS I

MARIAN ROBERTS
611 AUDREY LANE #102
OXON HILL, MD.
(301) 567-1614

Property of JEFFREY B. SNYDER

Address 7203 THRASHER RD.
MCLEAN, VA. 22101

Telephone (703) 356-2463

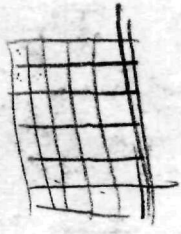

This Book is manufactured of a High Grade 50% Rag Paper having a Water Resisting Surface, and is sewed with Nylon Waterproof Thread.

Lab – 568-0001
0002

INDEX

BAG #s – 5, 8, 15, 16, 19, 21, 28, 30, 34, 46, 58, 72, 84, 96, 102, 112, 122, 124, 130
TASKS – 3, 69,

CODES – 2, 3, 32, 69, 70, 119, 125, 131
MAP – 53, 63, 94, 116

Features – 78, 92, 94, 98, 106, 116

Units – 79, 90, 104, 114, 120, 128, 134

Area 6B elevations – 132

INDEX OF FEATURE DESCRIPTIONS

INDEX OF Unit SQ. LEVEL DESCRIPTIONS

1/3 - 1/4 + 1/7 - 1/11

Obtained items necessary to begin excavation, cleared area 1 + erected 2 shelters (for crew + screens). Area 1 is the side yard for the manor house. With trees removed is apparent ground slopes to the south west. 2 fairly level areas can be seen. 1 ~~near the~~ extending from around the brick rubble beside the northern side wall of the manor house and another farther down slope + smaller + to the ~~left~~ west. Within the first area — next to the rubble pile and the site of the well, over which the shelter has been placed, several stones can be seen - possible piers for a structure and one conglomerate that looks similar to concrete.

It's 009 + up are to describe other methods for excavating features.

First digit feature type

second 2 = provenience leaving 1st 8 as are.

TASKS:
G1 = Digging & Survey
F = Lab
C = Screening.

FORMAT: OXON HILL
~~AREA 1~~
U or F ~~UNIT 16 + S _ / E _~~
~~LEVEL~~ _
BAG # _
_ / _ / _
J.B.S.

#'s ~~in~~ decrease to south & east.

On tags for screens area, Units, S+E, level bag # & J.B.S. (crew chief initials)

FEATURE #'s
F / AREA / SUB AREA / FEATURE # _ _ _ _ / 0 _ _ (CODE, HOW EXCAVATED)

Ex. F / 1 / 0 / 0 0 2 2 / _ _ _
feature 22 → (BLANKS)
reserve #'s 1-8 (If divide features use last three to
001 = North, 002 = South, 003 = East, 4 = West describes)
5 = Northeast, 6 = Southeast, 7 northwest, 8 = Southwest

MONDAY 1/14/85

MORNING: CREW ~~CHIEFS~~ CHIEFS began excavations of 2 units at ~~opposing~~ opposing ends of the shelter in area 1. Dave, ~~[illegible]~~ Andrea & I were assigned unit 12. Recovered brick rubble along entire length of eastern wall of unit at level 1A. Took a 25cm soil sample from SE corner

Reached level 2A - a light orange brown clay loam with pebbles.

AFTERNOON: CREW: JANICE CROSS
TIM DOYLE
DOUG DIRKS.

ASSIGNED 2x2m area. 1st unit opened = UNIT 16 S216 E235. Brick rubble on surface.

Have Units 16, 17, 57, 58

UNIT 16 - NE CORNER FULL OF BRICK + MORTAR FRAGMENTS 1 FLAT POSSIBLY HAND WROUGHT NAIL WAS FOUND WITHIN, HAVE BAG #17 FOR LEVEL 1A. ALL THIS IN 1A. Level 1A is an arbitrary 10cm level.

A thin scatter of brick and mortar fragments stretch across the unit at level 1A from the southern edge across to the northeast corner. In the northeast corner, the rubble

becomes concentrated, containing much smaller fragments of mortar and brick along with some larger pieces. All of these are broken. It has been suggested that this is ~~[illegible]~~ an outlying scatter from the manor house's chimney.

25cm soil sample will be removed from the southeast corner tomorrow morning (Bag 21). Artifacts recovered: small fragments of window glass, 1 nail, slate. This excavation began at 2:30 + ended at 4.

TUESDAY
1/15/85

MORNING: LEVEL 1A COMPLETED + PHOTOGRAPHED BRICK RUBBLE RUNS FROM NE CORNER TO SW CORNER. ROOTS (LARGE) CUT ACROSS NW to SE.

Shelter destroyed. Spent most of day rebuilding. Left 3:15

Returned to unit 16. Removed level 1B rubble. Artifacts: glazed redware, pressed lettered glass (green)

WEDNESDAY:

MORNING:

UNIT 16 - REMOVED LEVEL 1B.

extended from 10 - ~~[illegible]~~ 20cm below surface at deepest
Artifacts were glass (1 medicine bottle neck & part of a base), nails - square cut.

Opened unit 57.
14: 2 stones (flat) in NE corner on surface.
West ½ dominated by tree stump.
Bride frags concentrated in SE corner and NW ¼ of unit. Three large flat rocks dominate NE corner and ~~the~~ 1 is resting just above and on brick rubble in NE ¼ of unit. Fewer artifacts recovered. 1 porcelain (plain) sherd.

Our 2x2M area ~~is [illegible]~~ rises in the center where several ~~large~~ large tree stumps are located. The rise may be ~~to~~ due to the tree roots or a cultural feature beneath.

Cobbles found in the SE corner of unit 16 are not found in Chuck's units to the west but are found in Andrea's to the east.

In unit 16 the possible feature

UNIT 16:

LEVEL 1A: WEIGHT	BRICK	15 Kilos
	SLATE	0.75 Kg
	MORTAR	1.25 Kg
LEVEL 1B:	B.	25.25 Kg
	S.	0.1 Kg
	M.	0.1 Kg
UNIT 57		
1A	B.	4.75 Kg
	S	0.35 Kg
	M	0.35 Kg
1B	B.	34.75 Kg
	S	0
	M.	0.2 Kg
UNIT 56		
1A	B.	0.5 Kg
	S.	0
	M	0
1B	B.	2.5 Kg
	S.	0
	M.	0
57 2A	B.	0.5 Kg
	S	0
	M	0
56 2A	B	.75 Kg

In level 2B, NW corner was actually an old rotted tree root and stump surrounded by two newer stumps. Could the older tree stump date from manor house period? Too rotten for dendrochronology.

UNIT 57; LEVEL 1B;
-29cm -28cm -21cm -20cm -18cm
Removing brick rubble
Rocks in NE corner above brick rubble & soil from 1A beneath.
BAG #49
ARTIFACTS: small porcelain frag. nail (square cut.)

THURSDAY 1/17/85
David Moraca & crew moved out of our shelter. We now have 2 2X2m units. They are 16, 17, 57+58 and 15, 14, 56, 55
The datum for 16, 17, 57, 58, 15 & 56 is the SE corner of our original 2X2, S216/E235. For 14 & 55 the datum is the SE corner of Andree's 2X2. David Moraca handed over all his records except his field note book records.
Three of 4 of our 1x1m units

~~UNIT~~ that are located beneath our shelter - 16, 56 + 57 are down to level 2A where cobble stones have been found. They are most numerous and ~~tightly packed~~ closely packed in the SE corner of unit 16. The level slopes ~~from~~ down from south to north (deepest at north). Unit 15 is being taken down. In no other unit are the cobbles as closely packed as in 16.

4 ~~Four~~ large angular field stones have been uncovered. They are located: 3 in the NE 1/4 of unit 57 along the east wall & north ~~corner~~ east corner, 1 in unit 56 in the NW 1/4 along the west wall. They are closely packed & are in level 1A with brick fragments beneath them.

Level 1A of unit 15 has brick rubble in the S 1/2 and along the NE 1/4. Also several cobbles are visible in the S 1/2 just beneath the brick rubble.

All ~~units~~ units are root filled from the tree stumps located in our original 2X2. Brick rubble lies beneath these stumps.

UNIT ~~[illegible]~~ 15, 1B - Cobbles appear in 1B high up in the layer. Appears to be lifted by root action from underneath. One field stone has been left in the

SE¼. As more is excavated appears as if cobbles may cover the bottom of 1B resting on 2A completely or nearly so.

FRIDAY 1/18/85

Units 15, 16, 56 + 57 taken down to level 2A. All have been photographed + mapped. In unit 56 David Singer discovered a concrete pad. Taking level 2A down 10cm. Around the pad is a circle of cobbles. Other cobbles are turning up throughout the unit at various depths.

2 feature forms are being filled out. The cobbles are feature 6 and the pad in unit 56 is feature 9.

Janice Cross on excused leave today Doug Dicks ~~gathered equipment~~ purchased equipment until 2 pm.

In unit 16 ~~at~~ in the SE¼ nearly 50cm from the southern edge out along the eastern wall a ~~a~~ sherd of Rockingham ware was uncovered beneath a cobble. It will remain in place until the feature is excavated.

It appears we will be moving south from here to follow the cobbles

& complete the feature. Slow going!
The could be a walkway to the well, part of which is located ~~in~~ within the very southwest corner of our structure.

1/22/85 TUESDAY

Monday digging cancelled due to cold weather.

Today, crew chief meeting, gained one crew member Robin Tears. Will be changing shelter design. Tim Doyle missing.

Units 15 & 16 are completed at top of level 2A. Units 56 & 57 are lowering an additional 10cm into 2A to pick up the last of the cobbles that have been depressed by tree roots or covered by deeper depositional deposit downslope.

Feature #9, the concrete pad is surrounded by ~~cob~~ a circle of cobble —

Few artifacts being recovered. One small dolls head was found in level 1B of unit 16 as well as a sherd of Rockinghamware located beneath one of the cobble along the eastern wall in the

SE¼. An Indian pottery sherd was found in level 1B of unit 15.

At Noon Robin Teas left for the lab. Replaced by Robert Mooney as crew.

Afternoon - plans change. Units 15 + 16 will be taken down 10cm in level 2. Level 2A appears to hold several more cobbles.

Removed most of 2A in areas around exposed cobbles. Several more cobbles did appear a few centimeters below surface of 2A.

Ground partially frozen after long weekend and sub-zero temperatures despite hay.

No artifacts recovered. Units need to be finished, mapped + photographed tomorrow.

Cobbles in all but the south west corner of unit 16. At 10cm below surface of 2A one cobble + 1 brick frag. found in that SW corner of unit 16.

WEDNESDAY 1/23/85

Entire crew present. Designated

to build new shelters. 2 of the smaller shelters taken down to make one of new ones. 1 constructed in the morning.

AFTERNOON: Sent Janice & Robert to finish units 15 & 16, profile northwall of units 56 & 57 & clean units for photos. Completed. Units 56 & 57 completed & forms turned in to David Singer w/ maps. All four units photographed. Still must map 15 & 16.

Units largely covered by cobbles but they fluctuate in depth up to 10 cm. ~~All~~ Almost all are on or in the 2A level. Two brick frogs were found within the level. Soil was a sandy clay loam. Artifacts were largely glass & metal (nails). The glass was mostly green bottle glass with raised letters. One piece of Rockingham ware found under a cobble in unit 16. Unit 15 contained one piece of Indian pottery. Unit 16 also contained a small dolls head. Historic artifacts appear largely to be ~~located~~ dating from mid 1800's. None appear to be 20th century.

THURSDAY 1/24/85

Built shelters today. During periods when could not construct due to lack of rope Doug & Janice screened for 1 hour. Later Robert, Janice & myself finished maps from units 15 & 16 & filled out feature form w/ photos for feature #9 (concrete pad) in unit #56. At 3pm Doug & I sent to get more rope (Tom brought some at noon but needed more) & Eric & I went to lab for hay. Returned w/ Doug before going to lab. Returned Doug to site to return to construction before picking hay.

FRIDAY 1/25/85

Unit 16 level 2A MAX. DEPTH -
NW - 31.5 NE 31cm SE - 21.5 SW - 34 C - 32
Artifacts light Ceramics, metal & glass

Unit 15 level 2A MAX Depth
NW - 34.5cm NE - 34.5 SE - 19 SW - 21.5 C - 21
Artifacts light Metal & glass
Top elevation

U.16 level 2A
NW - 25 NE - 21 SW - 24 SE - 21.5 C - 22

U.15 level 2A
- 25 - 25.5 - 20 - 17 - 20

BAG #'s + WEIGHTS - photos

~~#~~ Unit	Level	
14	1A:	BAG #5 soil sample Bag #25
55	1A:	
15	1A	Bag #66
		Weights: Brick 0.5kg
		Glazed brick 1.0 kg
~~15~~	~~1B~~	B+W R. 5 Ex 12
		C. R 5 Ex 2
15	1B	bag #71
		Weights: brick 30.0kg
		slate 0.5kg
		mortar 0.5kg
		B+W R. 5 Ex 29
		5 27+28
15	2A	bag #110
		weights:
		B+W R 7 Ex 14
		7 Ex 16+17
16	1A	bag #19 soil sample 21
		weights: brick 15kg
		slate 0.75kg
		mortar 1.25kg

	SURFACE	1A		5	1A
B+W ROLL	4	4	Ex.	6	10
C.	3	3		15	20

16 1B bag #24
Weights: brick 25.25kg
slate 0.1kg
mortar 0.1kg
B+W R.4 Ex. 27+28
3 31+32

16 2A bag #109
weights:

B+W R.7 EXP. 15
C. 7 18+19

Units 56+57 turned in.
Continued to build shelters today. By days end 4 large shelters completed & lashed in place. One crew chief fired today - no effect on our crew. Tomorrow we dig! Completed forms for units 15+16. Turned in to David Singer.

SATURDAY
1/26/85
Continued in unit 55 (begun by David Morraca. Also assigned new 2X2 m area. Units 97, 98, 138+139. Datum is in the SE corner of

Surface	NW	NE	SE	SW	C
U16 PR	-3	-8	-0	-10	-5
	-13	-12	-10	-20	-15
U15 1A	-9	-13	-7	-1	-6
	-13	-20	-11	-11	-13

Unit 96 S214 E237 —

E Unit 97 S214 E236 DATUM SE CORNER

Unit 98 - S214 E235

Unit 138 - S213 E236

139 - S213 E235

Unit 55 1A ~~Bag~~ #9

98 1A - ~~Bag~~ #185

Unit 55 1A TOP ELEV:

NW - 0cm NE - 1cm SE + 5.5 SW + 5cm C - 2.5cm

Unit 98 1A TOP ELEV:

NW - 8cm NE - 9cm SE + 1.5cm SW 0cm C - 7

unit 97 S 214 E 236. This is also being used as datum for unit 55 as its old datum lies beyond bus shelter.

The southern half of unit 55 lies above datum and is so noted on the form. The southeast corner of unit 98 also lies above datum. Units 55 & 98 are being taken down in level 1A. Work ceased at noon — too few to continue the day

MONDAY 1/28/85

New orders — 1 person to a unit. Janice has unit 138. Tim, unit 139, Robert unit 98 & Doug unit 55.

units 138	- 189	1A	
139	- 190	1A.	

Unit 55 - level 1A rises to the south. In the north half of the unit at 10cm below surface reached level 2A. ~~In the southern ½ it rises with the slope & will need level 1B.~~ ~~The soil at level 1B appears~~

~~to be a mix of level 1A + 2A soil with brick rubble.~~ The southern half of the unit rises but level 2A has been reached at 10cm below surface. Cobbles were found in the SW ¼.

— Unit 55 reached level 2A without a 1B level. Very few cobbles were found at surface of 2A. All were in the western half of the unit but one which was in the SE ¼. Level 1A had very few artifacts, a little glass mostly.

★ UNIT 138: No normal level 2A here. Have come down on a layer of hardpacked orange clay mottled with the darker dirt from the 1A & 1B layers. Two cobbles & 2 brick frags were located in the SW corner. Several small brick frags are found around the unit. In the surface are several oyster shell and near the base of 1B small ceramic sherds were found. The mottled 2A soil also is filled with many small

UNIT	LEVEL	BAG	MUNSELL COLOR	WEIGHTS BRICK	SLATE	MORTAR	21
138	1B	203	7.5YR 3/2	1.25			
55	2A	204		0			
~~55~~	~~2B~~						
98	1B	213	7.5YR 3/2	2.25			
139	1A	190	7.5YR 3/2	0			
55	1A	9	7.5YR 3/2	4.5kg			
98	1A		7.5YR 3/2	0			
138	1A	189	7.5YR 3/2	0			
98	1C	226	7.5YR 3/2	1.0			
139	1B	227	7.5YR 3/2	0.4			
97	1A	237	7.5YR 3/2	0.5			
139	1M	238	7.5YR 3/3	2.0			
138	2A	249	5YR 4/6	0.25kg - 0			
139	2A	253	5YR 4/6	- 0			
97	1B	254	7.5YR 3/2	0.5 gb 0.2			
NO MORE BRICK WEIGHTS							
179	1A	320	7.5YR 3/2				

gb = glazed brick

stones. Will leave this unit at that level until units 98 & 139 are down to level 2A to compare with this unit. Could be area of erosion and compaction from water running off the cobbles? Possible base material for the cobble bed.

~~Continued~~ Took down level 1B in unit 98. Coming up with cobbles at level 2A & 2 pieces of metal plate. More found, 1 metal key, 1 large hinge from a large door such as a barn door, 1 round metal piece w/ a central hole & 1 horseshoe & 1 unidentifiable metal rod. Cobbles showing throughout the unit. One large tree root runs from the southwest corner running north into the west wall. Smaller roots criscross the unit but the cobbles don't appear to have been pushed down much by root action. The large stone located mostly in the SE¼ of the unit was removed from level 1B after mapping.

Its base rested on the top of one of the higher cobbles. This large field stone was embedded 8.5 cm into the soil from the surface.
— Unit 55 2A — Most of 2A & the few scattered cobbles on its surface have been removed. It is a very shallow layer, no deeper than 5cm. 2B is a darker orange colored clay loam with no artifacts appearing in the surface.

TUESDAY 1/29/85
MORNING Finished level 2A in unit 55, mapped, photoed. Taking unit 98 down the rest of the way to 2A: The cobbles appear closely packed & at the surface of 2A in all but the SW 1/4. Janice is opening level 1A of unit 139.
— Unit 98 Level 1B removed to reveal cobbles in all but the SW 1/4. There the soil remains a dark brown and is filled with small cobbles. This will be removed as level 1C. A light amount of artifacts

were recovered. Level 1C was taken down. The hole in the SW½ of the unit extends below 10cm beneath level 2A, is surrounded by cobbles & the walls are composed of the deep orange clay loam of level 2B. This may be an animal burrow as it slopes down irregularly. However on all but the west wall it is surrounded by cobbles so it may be a post hole or other structural feature in the cobble bed. At Tom Weaton's suggestion work here ceased with level 1C until the feature #6 (cobbles) could be removed to expose it all. Level 1 ~~Unit 5~~ unit summary forms for this unit have been turned in.

— Unit 55. Work completed in this unit. Except for the scatter of 5 or 6 small cobbles which weren't fitted together, ~~not~~ no features were found and few artifacts: glass, shell & small brick frags. The forms for this unit were also turned in today.

— Unit 139, opened by Jackie today, is down to level 2A in the northern

half of the unit where cobbles appear. In the north half there is a mounded layer of very sandy, very compacted soil covers over the 2A layer and possibly more cobbles. In Unit 138 the north half of the unit is covered with a hard packed mottled orange clay. Cobbles only appear in the SW corner. Could more be under this also? Are these 2 hard packed layers related? Will excavate the hardpacked sandy soil in 139 tomorrow as level 1M (special letter designating an afternoon level - given me by Tom Weaton).

Have seen a format for keeping unit records in Bill Ruers notebook. Will utilize here. Friday Robert Mooney was added to my permanent crew. Wednesday 1/30 Tim Doyle will be absent for funeral of grandmother. Thursday 1/31 Doug Dicks will be absent for funeral of aunt.

WEDNESDAY 1/30/85

23 (1)

Area	Unit	Location	Level & Bag	Feature	Date
1	55	S /E	1A 9		1/26
1	55		2A 204	6	1/29-1/29
1	138	S213/E236	1A 189		1/28
1	138		1B 203	6	1/28-1/28
1	98	S214/E235	1A ~~189~~		1/28
1	98		1B 213	6	1/28
1	98		1C 226		1/29-1/29
1	139	S213/E235	1A 190		1/29
1	139		1B 227	6	1/29
1	97	S214/E236	1A 237	6	1/30
1	139	S213/E235	1M 238		1/30
1	138	S213/E236	2A 249		1/30
1	139		2A 253		1/30
1	97		1B 254		1/30
1	96		2A 255		1/31
1	138	NW corner rectangle	2B	42	1/31
~~1 NO FEATURE~~		~~NW corner post hole.~~	~~2B~~	~~43~~	~~1/31~~
1	97		*1A$_{SS}$ 270		1/31
1	97		1B$_{SS}$ 271		1/31
1	180	S212/E235	1A 287		2/1
1	221	S211/E235	1A 288		2/1
1	220	S211/E236	1A 296		2/4
	180		2A 306		
	221		2A 307		
	220		2A 308		

* SS = Soil Sample

Opened up unit 97. & continued in unit 139.

— Unit 97 - 1A cobbles appear just beneath the surface of this sloping layer. A concrete pad, similar to the one (feature #9) in unit 56, dominates the SW 1/4 of the unit.

— Unit 139 - Reached layer 2A in the ~~north~~ south 1/2 of the unit. In the N 1/2 a dark, compacted, sandy layer rises towards the northwest corner. It appears to be part of a large circle that enters the unit at its NE corner & leaves it along the west wall in the SW 1/4 of the unit.

o = cobbles
m = sand.
▲ = crack top frag.

This layer will be removed as level 1M. Level 1M removed, mottled orange clay beneath.

THURSDAY 1/31/85

Completed units 97, 138 & 139. North edge of cobbles located in units 138 & 139. A light brown soil surrounding cobbles ends at their edge. 2A beyond that

② 30 area	Unit	Location	Level & Bag	Feature	Date
1	179	S212/E236	1A 320		2/5
1	179		1Ass 321		2/5
1	219	S211/E237	1A 325		2/5
1	218	S211/E238	1A 326		2/5
1	179		2A 332		2/5
1	179		2Ass 341		2/5
1	219		2A 342		2/5
1	178	S212/E237	1A 358		2/6
1	178		2A 369		2/6
1	177	S212/E238	1A 373		2/7
1	177		1Ass 374		2/7
1	218	S211/E238	2A	pess. pest hole 51+52	2/7
1	218		1B 375		2/7
*1	177		1B 386		2/7
*1	177		1Bss 387		
1	177		1B	stain 52	2/7
1	176	S212/E239	1A 392		2/8
1	217	S211/E239	1A 393		2/8
1	176		1B 406		2/8
1	200	S212/E215	1A 535	103 small stain	2/18
1	240	S211/E215	1A 536	~~93 light mottling~~	2/18
1	281	S210/E216	1Y 537	113 stain at 2B (glass, bone, shell & brick)	2/18
1	282	S210/E215	1Y 538		2/18
1	322	S209/E216	1Y 539		2/18
1	323	S209/E215	1Y 540		2/18
1	240		2A 573		2/18

SS = soil sample

to a mottled orange clay with a few small shells + pieces of ~~mettle~~ metal on the surface. Cut 5cm into the clay in units 138 + 139. Beneath the surface they were sterile except for a small rectangular shaped feature #42 ~~(#42)~~ in the NW 1/4 of unit 138. This is a dark brown soil (7.5 YR 3/2) with small flecks of charcoal + brick. Appears to run NE to SW. *I thought there was a feature #43 in ~~co~~ unit 139 but not so. It was photographed as such + needs to be deleted from the log.*

The cobbles appear to form part of a circle around the area of the well. It appears to continue to the west into unit 99 + unit 58.

Only half a crew today. Doug at a funeral & Tim never made it from Baltimore due to snow conditions. Cold weather + snow turning to sleet as day progressed.

FRIDAY 2/1/85 – RAIN!!! Bailed out units. Digging in new 2x2 on higher ground!

181 * S212 E 234 — DATUM
units 180 - S212 E235 — will use
179 - S212 E236 SW unit as
(220) 220 S211 E236 datum in its
221 S211 E235 SW corner.
(SE corner of
unit 181. Will use as datum for
both 2x2's. Opened units 180 + 221.
Cast 3 spaces

FEATURES A = 1 post hole + mold
B = 1 postmold.
C = 1 planting hole
D = planting ditch
E = well
F = privy
G = pit
H = foundation
not used I = cellar hole X
J - builders trench
K = chimney base
L - drip line
M - cistern
N - walkway
O - root cellar P - shell midden
Z - unknown Q - dump
R - brick drain

3/15/85 changed

MONDAY 2/4/85

Full crew here today. Cold but clear. Taking levels 1A out of units 180, 220 & 221 in morning. No features & few artifacts recovered. Some metal appearing in level 2A of unit 180. Finished units 180, 220, 221. Will open 179 Tuesday.

Scattered stone in level 2B surface of unit 180. None in 221 or 220.

TUESDAY 2/5/85

units 219 S 211 E 237
218 S 211 E 238
178 S 212 E 237
— 177 S 212 E 238 DATUM

Tim Doyle left at 2:30pm. Spent day in screen. Robert Mooney 3 hours on screen. Janice 7 hours screening. Doug Dibb 0 on screen.

Opened & finished unit 179 — finished 2x2. Opened 219 & 218. Will finish 219. If more wheel barrows available would have more units finished!

Had 2 crew on screen most of day. Almost finished 219. Very few artifacts — located at interface of 1A & 2A. No features.

③ 34

Area	Unit	Location	Level & Bag	Feature	Date
1	200	S212/E216	2A 574		2/18
1	361	S208/E218	1Y 575	116	2/19
* interior F.115 1	362	S208/E217	1Y 576	*76 S1/2 of unit.	2/19
1	402	S207/E218	1Y 577	114	2/19
1	403	S207/E217	1Y 578	87 NW1/4 of unit	2/19
2/20 1	359	S208/E220	1Y 626	trench? amorphous linear stain 124	2/19
1	360	S208/E219	1Y 627		2/19
2/20 1	400	S207/E220	1Y 628	poss. post hole 123	2/19
1	401	S207/E219	1Y 629		2/19
1	357	S208/E222	1Y 631		2/20
1	358	S208/E221	1Y 632		2/20
1	398	S207/E222	1Y 633		2/20
1	399	S207/E221	1Y 634		2/20
1	439	S206/E222	1A 674		2/21
1	440	S206/E221	1A 675		2/21
1	480	S205/E222	1A 676		2/21
1	481	S205/E221	1A 677		2/21
1	441	S206/E220	1Y 678		2/21
1	442	S206/E219	1Y 679		2/21
1	482	S205/E220	1Y 680		2/21
1	483	S205/E219	1Y 681		2/21
1	439		1A ss 682		2/21
1	439		1B 693		2/21
1	481		1B 695		2/21
1	439		1B ss 694		2/21
1	481		1M 710		2/22

SS = SOIL SAMPLE

WEDNESDAY 2/6/85

Payday! Finished unit 219 (Doug did). Very little found. Some bone found in 1A, 2A interface. Only unit to have any so far. At 2B roots cross surface but nothing else. Full crew today. Janice, Robert + Tim at screens helping w/ backlog. By 11AM Tim will open unit 178 when returns w/ wheel barrow. Doug has unit 1A removed from unit 218 after completing 219, (10:45AM).

* NEED PROFILES OF ALL N. FACES OF 2X2s!!"

Unit 178 completed at 4:05.

Unit 218 - one poss. post hole located midway along north wall, northern half of unit in wall. In the east half of unit level 1 soil extends deeper as level 2A, which has been rising steadily to the east, begins to drop off. This area seems to be filled with charcoal, bone & mortar. One piece of plaster came from the east half. 4 flags of

pipe stem have been recovered. In all, more artifacts of more types found here than in any other unit. No large metal pieces however.

THURSDAY 2/7

Full crew. Robert opened unit 177 in the A.M.

Doug continues w/ unit 218. Level 1A removed. The deeper 1 area in the east 1/2 being removed as 1B. At this depth the soil is no longer frozen.

New 2X2 —
- 175 S212 E240
- 176 S212 E239
- 216 S212 E240 (S210-E240 NE corner)
- 217 S211 E239

In unit 218 in the SE 1/4 the depression in level 2A has been associated with the dark stain in the NE 1/4 of unit 177. The color of the stain is 5YR 3/1. This stain was partially removed in error due to the frozen soil in unit 218. It made distinguishing soil color nearly impossible.

The stain contains artifacts of several types - pipe stems, glass, shell, bone, mortar & ceramics. This is feature 52. Feature 51 is the post hole in the north wall and edge of unit 218.

In the SE¼ of unit 177 brick rock rubble are found which are an extension of a larger deposit in unit 136.

With these features work has slowed. Unit 177 can't be finished until the rest of ~~it is found~~ feature 52 is uncovered.

FRIDAY 2/8

Janice absent today. Doug at screens in morning.

MORNING:

Opened units 176 & 217. These are the last 2 to be opened to the east. Opening them to find the rest of feature 52.

Loretta's unit 136 contains feature 57 - the brick + rock rubble which extends partially into my unit 177 + will likely go into 176.

Robert has 176. Tim has 217.
For 2X2 areas to be removed & not screened use
1Z for surface
1Y for level 1
1X for mixed layer.
just do green sheets for ones to be chunked out. Do profile for these 2X2's.
Unit 217 frozen. Taken down to surface of 13.
Unit 176 to surface of 21. Feature 52 shows in NW ~~corn~~ ¼ along west wall. Part of feature 57 (~~sandy~~ soil) in SE ~~corner~~ ¼ of unit.
2/11 screening
2/12 screening & lab.
2/13 small bags for delicate objects go off in their larger bag & not counted as a separate bag.
2/14 Put provenience #'s & bag #'s & soil on green sheets. no soil samples for 2X2's chunked out & no picture of 1x1s chunked but overall picture of 2x2. screened all day — only 1 barrow left at end of day.

2/15 screened. Last day, ended poorly.
Between 4 + 4:15 5 new barrows
3 buckets arrived!!!
2/18 Put C on unit bag if
chunked out, instead of U.
- Every Friday an Inspection —
units
199 (SE) S212 E 216 - DATUM
206 (SW) S212 E 215
240 (NE) ~~3~~ BALK (NORTH) S211 E 216
241 (NW) BALK (NORTH) S211 E 215
C 15cm on each side of
units to N + S.

CHUNK OUTS
DATUM 281 (SE) S210 E 216 - " (")
✓ 282 (SW) S210 E 215 - BALK (SOUTH)
✓ 322 (NE) S209 E 216
✓ 323 (NW) S209 E 215
— 4 —
DATUM 361 (SE) S208 E 218
CHUNK
✓ 362 (SW) S 208 E 217
✓ 402 (NE) S 207 E 218
✓ 403 (NW) S207 E 217
Robert Mooney has unit 240 - Feature 93
Tim Doyle - unit 200
Doug Dicks - 2X2m area to be chunked

SCREENING 2/13

BAG#	PROV.	# BAGS	INIT		
412	U10023301A	1	DM		
420	321 1A	1	BGR		
410	145 1A	1	WAH		
436	F52 04	1	CRN	GB 0.5kg	B 1.0
448	34 2A	1	NA. ER		
455	190 1Y	1	NA DFM		
458	111 1Y	1	NA ER		

2/14 ——

443	300 1A	1	1 small glass	

——— // ———

2/18 (cont)

out - units 281, 282, 322, 323
(experiment for Tom Wheaton - can a 2x2 be chunked out by 1 person in a day?).

New daily requirement:
1 2x2 chunked } 10 days to finish.
1 1x1m unit. } have 12 days.
Chunking finished in 8 days.
1x1's in 10.
Paperwork on 2x2 + 1 1x1 (240) to turn in tomorrow. 1 1x1 in.

2/19

units:

C 359 (SE) ~~DATUM~~ S208 E220 (EAST) BALK
H 360 (SW) S208 E219
U 400 (NE) S207 E220 — BALK (EAST) DATUM S206 E220 NE corner
N 401 (NW) S207 E 219
K

Always orient drawings with North to the top of the page!!!

Summaries: need 10 digit #, bag #, level, munsell colors.

units

C 357 (SE) S208 E222
H 358 (SW) BALK S208 E221
U 398 (NE) S207 E222. DATUM NE corner S206/E222
N 399 (NW) BALK S207 E221
K

2/20

Units 361, 362, 402 & 403 & feature forms completed. Units completed yesterday, feature forms today. Within 2x2 area 5 stairs were located. They are features 76, 87, 114, 115 + 116. Features 76 + 87 extend beyond the 2x2. 76 extends to the south + 87 to the west. These features are located in the following units:

76 + 115 are located (in part) in unit 362. Feature 115 extends into unit 361 from the

NE 1/4 of 362.

Feature 87 is in the NW 1/4 of unit 403. It extends into unit 404 - where most of it is located.

Feature 114 is located in unit 402 in the SW 1/4 & extends into unit 403.

Feature 116 is located in unit 361 entirely.

All of these features are dark brown (10 YR 3/3) stains - oblong in shape. Feature 115 appears rectangular. Feature 76 may be part of a planting trench extending south. The others may be planting holes. They form no precise pattern - although features 76, 115 + 114 do appear to be in a line running roughly North-south.

Shell is associated with feature 114 & part of a pipe stem & ~~bowl~~ bowl were found near feature 76.

In unit 361 - on 2/19 - a roughly circular stain was located in the SE 1/4 in the corner of the unit. Glass, shell + bone were located within. This

stain extends into the balk to the southward into the unit to the east. Possible post mold.

Today 2/20 - have 2 2X2's opened. Janice + Tim are in units 359, 360, 400, 401 & Doug + Robert are have units 357, 358, 398, 399. These 2X2's are being cleaned out. Hope to have finished today. Rapid progress aided by warm clear weather (50°).

A large tree stump dominates the southern units 359 + 360. It lies almost on it side + has raised the soil to the east with its roots, bringing level 2A almost to the surface.

In both of these 2X2's the datum is located in the NE corner due to slope + tree roots.

2/21 THURSDAY -

DIG	439 (SE)	S206	E222		
	440 (SW)	S206	E221	BALK (W)	S204/E222
	480 (NE)	S205	E222	- DATUM (NE corner)	
	481 (NW)	S205	E ~~219~~ 221	BALK (W)	
CHUNK	441 (SE)	S206	E220	BALK (E)	DATUM (SE corner)
	442 (SW)	S206	E219		
	482 (NE)	S205	E220	BALK (E)	
	483 (NW)	S205	E219		

Elizabeth Ramon.

Short crew Thursday + Friday.
Jenine Cross goes home again!!!
Tim Doyle + J Remone 2X2
units 441, 442, 482, 483.
By days end is down to level
2B. But forms + clean up must be done
tomorrow A.M. 1 feature in the W½ of
unit 483. One stain which extends
into unit 484 (Esters) + 1 large brick –
the size of 4 bricks put together – in
the southern edge of the stain.
These are both in the surface of level
2B. These 4 units are "chunkers."
In units 483 + 442 very large
amounts – medium – of ceramics,
glass, metal, brick, bone, pipe stem,
shell found in level 1 + at interface
of 1 + 2A. Lesser amount of same
in other 2 units.
Doug has unit 481 &
Robert Mooney 439, of units 439, 440,
480 + 481. They reached level 1B &
a soil color change below level
1B in both units. Some brick
frags in Dougs units + one large

stump. Large roots along the east edge of Roberts.

2/22 FRIDAY

Completed 2X2 in morning by 10AM. (441, 442, 482, 483).

Elizabeth Roman replaces Janice Cross today. Robert & Doug have both found levels 1A, 1B & 1M - a 10YR 3/5 brown soil, with 2A below it - except in the north ½ of Roberts unit where part of David Morrow's feature 120 may be appearing. From this area many artifacts recovered including a small porcelain doll broken below the knees.

UNITS

CHUNK
521 (SE) S204/E222
522 (SW) S204/E221
562 (NE) S203/E222
563 (NW) S203/E221

Janice Cross leaves Thursday.

46 Area	Unit	Location	Level & Bag	Feature	Date
1	439		1M 711		2/22
1	439		1M SS 734		2/22
-1	439		2A 735	TRENCH = TOPZA 161	2/22
-1	481		2A 736	STAIN TOPZA 162	2/22
1	521	S204/E222	1Y 737	cont. trench. 137, 179 circle	2/22
1	522	S204/E221	1Y 738	180 - post hole	2/22
1	562	S203/E222	1Y 739	small trench 178, 181 (plant circle)	2/22
1	563	S203/E221	1Y 740		2/22
1	440	S206/E221	1A 748		2/25
1	480	S205/E222	1A 749		2/25
1	480		1B 763		2/25
1	440		1B 764		2/25
1	480		1M 768	~~small trench~~	2/25
1	440		1M 769		2/25
1	753		1Y 793		2/26
1	754		1Y 794		2/26
1	794		1Y ~~795~~ 796		2/26
1	795		1Y 795		2/26
1	671	S220/E236	1Y 823		2/27
1	672	S220/E235	1Y 824		2/27
1	712	S219/E236	1Y 825		2/27
1	713	S219/E235	1Y 826		2/27
1	751		1Y 831		2/27
1	752		1Y 832		2/27
1	792		1Y 833		2/27
1	793		1Y 834		2/27

SS = SOIL SAMPLE

UNITS

523 (SE) S204/E220 (E BALK)
524 (SW) S204/E219
564 (NE) S203/E220 (E BALK)
565 (NW) S203/E219

607 S202/E222
604 S202/E221 (WBALK)
605 S202/E220 (EBALK)
606 S202/E219

2/26 GIVEN TO ESTER MY CREW MOVED TO COBBLES NEAR WELL.

Level 1B 10YR 3/3 - dark brown clay loam

Tim & Rebecca removed units 562+563 down to level 2B with no features located. A medium amount of artifacts - glass, bone, ceramics, brick, shell... was recovered.

In Unit 481 Doug found a dark stain at the level 2A surface. It is a roughly triangular stain which leans the unit in the N+E walls & dominates the NE¼ of the unit. It is filled with brick frags, shell & water worn stone. - Monday - received feature #162. Maybe associated with the trench running east to NW across Roberts unit

439. These two features barely miss each other in the NW corner of 439 & the SE corner of 481. Wrennish stoneware sherds were located in both units. One sherd from each unit at the 2A level cross mend, further indicating a possible association of the stains.

In the trench in unit 439 - Monday given feature #161 - many small pebbles & numerous artifacts of all types - except leather, wood & plastic - were found. Many more than in unit 481 & feature 162. - NO PAYCHECK! -

MONDAY - 2/25

Robert & Tim chank out units 521 & 522. Janice hand excavates unit 440. Doug hand excavates unit 480. - PAYCHECK! -

- 1 person for each crew to be P.R. person.

2/26 TUESDAY -

Units

V753 (SE) 5218/E236 - DATUM

V754 (SW) 5218/E235

✓ 794 (NE) S 217/E236
✓ 795 (NW) S 217/E235
{ BAG 801 Feature 176 = well. } ★
{ Top meter, North 3/4. NO BAG } MIX!
Sandy material in southern 1/4 of well area will need another bag.

On Monday finished units 440 & 480. The 2x2 in the north completed on Tuesday morning after north wall of hand excavated units 480 & ~~446~~ 481 was profiled.

In unit 480 – extension of feature from 481 – feature 162. It is located in the SW/4 of the unit and is a dark stain filled with brick rubble ~~& rocks~~ & one large rock. Nothing else was found.

In unit 440 – feature 161 – the gravel filled trench extends across the north half of the unit, entering it from approx. mid point on the east wall & exiting in the NW corner of the unit. It enters the balk to the west and does not appear on the other side.

In this unit the trench contained fewer artifacts or gravel than before. These must diminish as it draws to an end somewhere in the balk west of the unit.

— TUESDAY (cont) (2/26/55) —

Units 521, 522, 562 & 563 were completed today - chunked 2X2. Only unit 563 has no feature of its own.

Unit 521. Taken down to level 2A. Feature 137 extends into and across the north edge of this unit & into and across unit 522's north ~~west~~ edge. It is a long trench, narrow in width, running east-west. Also in unit 521, under a tree stump, is a medium sized, circular stain - a possible post hole. It is feature #179.

Unit 522 - Feature 137 extends across the northern edge of this unit. A portion of it may have extended into unit 563 - however this unit was chunked to level 2B and the feature was missed here.

Also a medium sized post hole cuts into this trench in the NW 1/4 of the unit near the NW corner. It is feature 180 & extends partially - very slightly - into unit 563.

Unit 562 - taken to level 2B. In the surface of 2B another small trench ranging roughly N-S along the western ~~edge~~ edge of this unit was found. It intersects with feature 137. It is feature # 178. Also, in the SE 1/4 of the unit a sandy colored, roughly circular stain was located. This may be a planting hole. It is feature # 181.

Unit 563 - along the south edge of the unit part of feature 137 & 180 extend slightly into this unit.

- WEDNESDAY 2/27/85 —

Get ID cards + tickets for apts. — As crew gets available start digging features.

* FEATURES - date, function, location — must have. Good drawing

on yellow sheets. Post holes - find hole + mold, hole round or circular. Shoot in post holes. Sample (soil) from hole + mold. # from 9-99 to describe hole + mold.
* Get #'s from David Singer.

~~[illegible]~~

Trenches - establish when built, when runs into another feature - which there first? - Won't work w/ planting trenches but need to know w/ structural features (ie post holes). Recording 1 or 2m sections of trenches.

Flower bush holes - sample. Not do all.

Terrace fill - trenching - won't remove entirely. Profile.

Trash features - take in 1/2's or quads.

UNITS

CHUNK	671	S220	E236		
	672	S220	E235		
	712	S219	E236		
	713	S219	E235		
CHUNKS	673	S220	E234	1Y	BAG 864
	674	S220	E233	1Y	BAG 865

CHUNK	714	S219	E234	1Y	BAG 866
	715	S219	E233	1Y	BAG 867

On Tuesday 2/26 - Doug & Janice removed the ash and fill from over the cobbles in units 753, 754, 794, 795. These units were filled with cobbles and some brick ~~fragments~~ fragments, except in the NW1/4 of unit 795 which has a semicircular area in the corner devoid of cobbles. A tree stump is located over the cobbles in units 794 & 795 in the NE1/4 of unit 795 & the NW1/4 of 794. Small roots extend further to the south.

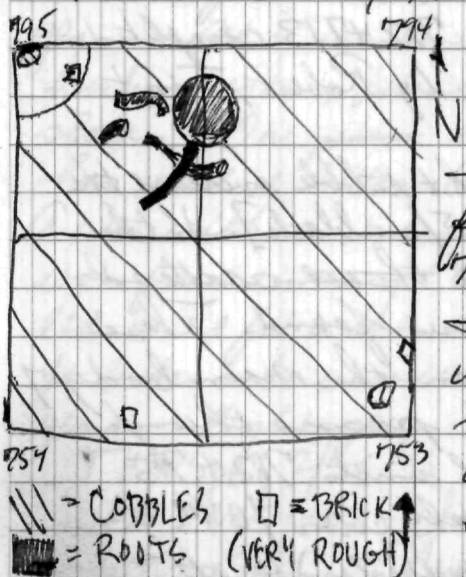

— Wednesday 2/27 (cont) finished units 753, 754, 794, 795 in A.M. In mapping these units only the major cobbles, areas w/out cobbles & bricks & roots were mapped. — The

cobbles were all photoed yesterday w/ a grid over them for mapping in the lab.

UNIT

CHUNK PROBES

751 (SE) 5218 E 23[illegible]8
752 (SW) 5218 E 23[illegible]7
792 (NE) 5217 E 23[illegible]8
793 (NW) 5217 E 23[illegible]7

FEATURE 176

For the well: photos taken Color/Roll 33 / EXP. 6-25 prior to excavations (further)

Units 671, 672, 712 + 713 completed in the afternoon by Robert, Tim + me.

Unit 671 ash + rubble overlay the cobbles [2.5YR 2.5/0 - black]. In the dark brown soil ~~the~~ scattered cobbles + bricks were found. These are separated from the main body of feature 6 which passes through the north ½ of units 712 + 713. The soil is Munsell color 10YR 4/3. This applies (munsell colors) for all 4

units.

Unit 672 - has a concentration of cobbles in its north ½ (roughly) that is fairly tightly packed but separate from the main body of feature 6.

Unit 712 - Cobbles + bricks run through its north ½ running roughly E-W but sloping towards the north in the NW¼.

Unit 713 - Cobbles + brick rubble run roughly E-W through the north ½ of the unit heading almost to the corner of the NW¼ of the unit.

Artifacts recovered were: glass - lots of window glass, metal, brick, mortar, plaster, shell, ceramics, slate. One ~~piece~~ bottle sherd has molded letters (unit 672 - foundation). A rim with an incision in the lip was found in unit 671. Some sort of lid would fit within the incision. It looks to be similar to Mason jar glass - light green. Rim in 2 pieces.

THURSDAY 2/28 -

★ Next week - change of crew assignments. - New crews!

Need list of interested in well + prehistoric (2 diff. lists.).

Absences - too many - no firing for occasions. NEED PEOPLE!!

Need to know when going to be gone.

North ½ post mold = #9
South ½ post mold = #10.

#11 - 99 = whatever want!! just make good notes.

Robert + Tim opened units 673, 674, 714, 715. First units 714 + 715 to be excavated to see if it warrants opening the other two.

Doug + Janice opened a 1x2. Units 710 + 711. Datum in SE corner of unit 710 - S219/E238.

Units 714 + 715 -

714 - beneath the ash + brush frags, several cobbles were found scattered across the unit, except in the SW 1/4 + along the west wall where crushed stone was found. This

extends across unit 715 except in the NW corner. The change is very sharp. It appears the level the cobbles are in ~~drops~~ slopes to the west + these crushed stones fill it. The ash layer is Munsell color 2.5 YR 2.5/0 - black. The soil beneath is 10 YR 3/3 dark brown clay loam.

Units 710 + 711 — 1 x 2m area excavated.

710 (SE) - datum in SE corner. Only 4 cobbles & 1 brick fragment appear in this unit in the NW 1/4 of the unit. Brick rubble + ash were over this.

711 - ~~[illegible]~~ Cobbles were found only in the north 1/2 of this unit. More + further to the south in the NW 1/4 than the NE. Along the west wall 3 bricks were located.

These two units appear to contain the last of the cobbles of feature 6 to the south east. The units adjacent to the west contain the final cobbles to the south.

Units 673 & 674 - have been opened.

(5)

Area 58	Unit	Location	Level & Bag	Feature	Date
1 673 →		S220/E234	1Y 864		2/28
1 674 →		S220/E233	1Y 865	crushed stone 205	2/28
1 714 →		S219/E234	1Y 866		2/28
1 715 →		S219/E233	1Y 867	c.s. 205	2/28
1	711	S219/E237	1Y 876		2/28
1	710	S219/E238	1Y 877		2/28
1	675	S220/E232	1Y 925		3/1
1	$\boxed{676}$	S220/E231	1Y $\boxed{926}$		3/1
1	716	S219/E232	1Y 927		3/1
1	$\boxed{717}$	S219/E231	1Y $\boxed{928}$		3/1
1	17	S216/E234	1Y 990		3/1
1	58	S215/E234	1Y 991		3/1
1	99	S214/E234	1Y 1023		3/4
1	140	S213/E234	1Y 1024		3/4
1	F6 N11	(F100006N11)	1105		3/6
1	F6 N12	(F100006N12)	1106		3/6
1	F6 N13		1134		3/6
1	F6 N14		1135		3/6
	F6 N11		SS 1158		3/6
	F6 N12		SS 1159		3/6
	F6 N13		SS 1157		3/6
	F6 N14		SS 1160		3/6
(dk brn) 7.5YR 4/4	F6 N15		1203		3/7
	F6 N15		SS 1204		3/7
7.5YR 3/4	F6 N16		1233		3/7
	F6 N16		SS 1234		3/7

SS = soil sample

Unit 673* (datum = SE corner) loose cobbles are scattered around the unit. 7 are clustered in the NW 1/4 of the unit; these are the only one together. In this unit (in all 4) many artifacts recovered. The largest here was a ginger beer bottle - broken - with a makers mark on the ~~rim~~ rim near the base. Most of it should mend. According to Pat Garrow this bottle dates from 1850 forward throughout the second half of the 19th century.

Unit 674 - this unit is free of cobbles, crushed stone - however - appears to dominate the NW 1/4.

*673 the loose cobbles in this unit seem to be roughly lined up with those in the units to the east, which are also separate from the main body of the cobbles - feature 6. (units 673 + 674)

The crushed stone constitute feature #205. Located in the 14 level.

Features # letters

I to R } these letters (I, O, Q)
O to S } get confused. So
Q to T } use R, S + T.

FRIDAY [redacted] 3/1

UNITS

C	675 (SE) DATUM	S 220	E 232
H	676 (SW)	S 220	E 231
U	716 (NE)	S 219	E 232
N	717 (NW)	S 219	E 231
K			

profile units E + W

E side 17, 58, 99, 140, 181, 222, 263, 304, 345, 386.

W side - 222, 263, 304, 345, 386

On profile 5cm = 1m horizontally
10cm = 1m vertically.

UNITS

C'	17	S 216	E 234
H	58	S 215	E 234
U	99	S 214	E 234
N	140	S 213	E 234
K			

Map interesting features dipping to

photos. Weigh tools, etc. & go on!

3/4/85 MONDAY —

Completed units 675 & 716 (Tim + Robert). Will complete units 17 & 58 today (Doug + me) Robert + Tim are now beginning on units 99 & 140.

Each unit is being ~~#~~ chunked & photographed (17, 58, 99 & 140) as an individual 1X1m unit.

Many Cobbles located in all but unit 140 (only 2 in 140). Many artifacts (glass, metal - nail - & ceramics) found in units 17, 58, 99.

3/5/85 TUESDAY -

Dock wages for late people. 10 past 8 is late - take commuters into account - of course!!

David Fant (new crew).

MORNING - completed units 17, 58, 99 & 140 this morning. Cobbles from Feature #6 extends into - but not through - units 17, 58 & 99. Unit 140 ~~contains~~ has only three cobbles,

loose & far from the main body of feature 6. Trees partially cover unit 17 & 58. In unit 17 alot of artifacts were found. Many sherds of a chamber pot were found in the 1ft level above the cobbles. In amongst them, two glass bottles (one with raised molded letters - GARGLING OIL ~~Lock~~ LOCKPORT, N.Y.) - the second is crushed; two large sherds of a bowl & some sherds of white glass. The glass bottles are of molded green glass made prior to 1893 (no air vent in the seams).

Unit 78 - Many nails recovered. One large metal object with a bowl shaped end and large flange extending from one side of the elongated bowl was found lying under, ~~the~~ partially, the cobbles.

Unit 99 - ~~cobble~~ cobble end to the north & west in this unit (only to the west in unit 78 & they only appear in the NE 1/4 of unit 17).

UNITS W/ COBBLES (IN ORDER + LOCATION)

	140	139	138		
	99	98	97		
	58	57	56	55	
	17	16	15	14	
797	796	795	794	793	792
WELL 756	755	754	753	752	751
715	714	713	712	711	710
674	673	672	671	670	
675	674	673	672	671	

PHOTOS	ROLL	EXT
B+W		
COLOR		

Removed stamp from units 17 + 16.
Prepared feature 6 for photos.

	KG	#
F100006N11		
TOTAL COBBLES	163.5	136
BRICK	22.5	22
F100006N12		
COBBLES	20	24
" "	26	20
"	16.5	18
"	22	24
"	21	19
"	4.5	1
	18	14
	17	21
	18.5	13
	20	22
	22	21
	17	20
	19	22
	19.5	12
	21	20
	16	20
	21.5	30
	15	26
BRICK	2.5	4
COBBLES	17.5	25
"	2	3
CONGLOMERATE	1	2
	356.5	381

F100006N12			KG.	NO.	
	COBBLES		23	20	
	"		17	25	
	"		20	11	
	"		22.5	25	
	"		22	25	
	"		17	21	
	"		21	20	
	"		16	22	
	"		19	25	
	"		16.5	25	
	"		20	25	
	"		16.5	26	
	"		20.5	25	
	"		17	11	
	"		19	20	
	BRICK		11	14	
	COBBLES		5	7	2 conform.
	BRICK		3	14	32 brick
TOTALS		646.5 (cobbles)	16 (brick)	1 (conform)	327 cobbles
N100006N13					
	COBBLES		19	25	
	"		17.5	25	
	"		21	25	
	"		19	23	
			76.5	98	

N100000 GN13

	Kg	No.
Cobbles	19	10
"	15	15
"	17	8
"	17	10
"	9	3
"	16.5	15
"	21.5	18
"	23	10
"	16	9
"	8	1
"	25	1
"	19	12
"	23	11
"	22	9
"	19	8
"	21	10
Fill stone	15 } 33	23 } 34
"	18	2
Conglomerate	33	33
Brick	18 } 31	19 } 27
"	13	8
Totals	Cobbles 295	Cobbles 40

F100006N14

Cobbles	16	7
"	22	8
	38	15

F100006N14		Kg.	No.	
Cobbles		15.5	10	
"		20	10	
"		23	18	
"		3	1	
"		19	9	
"		15	5	
"		22	9	
"		19	7	
"		23	9	
"		20	9	
"		21	10	12
"	192 38 23	22.5	7	
Conglomerate		12.5	3	
"		13	13	
Field stone		4	1	
Cobbles		9	2	
Brick		8	7	

XXX

Bag #	Cobbles	Brick	Conglomerate	Field stone
1105	163.5 kg	22.5 kg	- kg	- kg
1106	646.5	16.5	1	-
1134	290	31	3	33
1135	230	8	8	4
1203	33.5	-	-	-
1233	46.5	10	-	-

3/7/85

Tasks - Time Sheets

G2 Well
H Area 2
I1 Units Area 3 - + clearing
I2 Trench "
J1 Trenches Area 4
J2 Random Units - Area 4
J3 10-m block - Area 4 - Prehist
K Area 5
L Area 6
G3 - Cellar

Feature designations

01 - North ½
02 - South ½
03 - East ½
04 - West ½
05 - NE quad
06 - SE quad
07 - NW quad
08 - SW quad
09 - N ½ post mold
10 - S ½ post mold

Start w 11.

Don't use 01-10

Feature Codes

A - post hole (inc. post molds)
B - just post mold
C - planting hole
D - planting ditch
E - well
F - privy
G - pit (generalized)
H - Foundation
J - Builder's trench
K - Chimney base
L - Drip line
M - cistern
N - Walkway
P - Shell
R - Cellar hole
S - Root cellar
T - Dump
U
V
W
X
Y
Z - unknown

3/7/85

Robert M. + Tim D. in F6-N14.
David F. + Doug D. in F6-N13.
N14 cleaned down to the line of cobbles that were under a slab of conglomerate + a root. These were photed + mapped - designated as F6 N 15. David + Doug cleaned cobbles + cracked cobbles (prob. a feature + moved into N 12 to continue cleaning cracked cobble area. Cobbles in N15 mapped + removed, sample taken. Cobbles in F6, N16 mapped.
F6, N17 in units 16, 17, 57 + 58 cleaned down to subsoil (2B) N17 photed in unit 58, mapped, elevations taken from S212/E234 which is N of unit 58. Nail marking SE corner has been moved. S212/E234 is at 36.7 cm BD.
N14 + N15 are both top level cobbles for F6, but were photed + mapped separately
N13 + N16 are both top of F6 but those in N16 were obscured in photo of N 13, so they were photed + mapped separately.
Metal in unit 58 of N17, F6 is deteriorating + was removed after map.

AREA	Unit	Location	Level/Bag#	Feature	Date
1	F6 N17	S215/E S216/E	1240 (8)	6	3/7
	F6N17	S215/E S216/E	SS 1241	6	3/7
1	F9Z11	USC-18 S215/E	1328	9	3/11
	F9 Z11	"	SS 1329	9	"
1	F6 N18	S217-218/ E235-238	1357	6	3/11
	F6N18	"	SS 1358	6	"
1	F6N19		1411 (2)	6	3/12
	"		SS 1412	6	"
1	795	S217/E235	IN ~~2A~~ 1413	–	"
			SS 1414	–	"
1	794	S217/E236	IN 1438		
			SS 1439		
1	754	S218/E235	IN 1440		
			SS 1441		
* 1	671	S220/E236	IN 1442		
			1443		
~~1~~	~~710~~	~~S219/E238~~	~~1444~~	Not clear.	
			~~SS 1445~~		
	713	S219/E235	IN 1481		
SS for 3E of 2+3 only	753	S218/E236	IN 1483		
			SS 1484		
	14	S216/E237	(10) 1486		
			SS 1482		
	793	S217/E237	(10) 1485		
	712	S219/E236	IN 1502		
	752		IN 1504		

Munsell

BAG # 1105

F6 N11 – new part

	Cobbles #	/ KG	Bricks #	/ KG
7.5YR 3/4 dk. brn.	6	/ 16	12	/ 13.5
(dk brn) 7.5YR 3/2	8	/ 20	15	/ 14.5
	8	/ 16.5	27 TOTAL	28
	8	/ 21		
	10	/ 19		
(dk. brn. 7.5YR 3/4	11	/ 21	Given to Brendan 3/12/85	
	4	/ 16		
	55 TOTAL	129.5		

---

xxx

Bag # 1411

Fieldstone #	/ KG
2	8.5

F6 N19

Cobbles #	/ Kg	Brick Kg
17	7.5	5
10	4	3
		4

72

AREA	Unit	Location	Level/Bag#	Feature	Date
1	F6 N17	S215/E S216/E	1240 (8)	6	3/7
	F6N17	S215/E S216/E	SS 1241	6	3/7
1	F9Z11	USC-18 S215/E	1328	9	3/11
	F9 Z11	"	SS 1329	9	"
1	F6 N18	S217-218/ E235-238	1357	6	3/11
	F6N18	"	SS 1358	6	"
1	F6N19		1411 (2)	6	3/12
	"		SS 1412	6	"
1	795	S217/E235	IN 1413	–	"
			SS 1414	–	"
1	794	S217/E236	IN 1438		
			SS 1439		
1	754	S218/E235	IN 1440		
			SS 1441		
* 1	671	S220/E236	IN 1442		
			1443		
~~1~~	~~710~~	~~S219/E238~~	~~1444~~	Not clear.	
			~~SS 1445~~		
	713	S219/E235	IN 1481		
SS for 2+2 SE of 2+2 only	753	S218/E236	IN 1483		
			SS 1484		
	14	S216/E237	(10) 1486		
			SS 1482		
	793	S217/E237	(10) 1485		
	712	S219/E236	IN 1502		
	752		IN 1504		

Munsell

BAG # 1105

F6 N11 - new part

	Cobbles #	Cobbles KG	Bricks #	Bricks KG
7.5 YR 3/4 dk. brn.	6	16	12	13.5
(dk brn) 7.5 YR 3/2	8	20	15	14.5
	8	16.5	27 TOTAL	28
	8	21		
	10	19		
(dk. brn. 7.5 YR 3/4	11	21		
	4	16		
	55 TOTAL	129.5		

Given to Brenda 3/12/85

Bag # 1411 F6 N19

Fieldstone #	Fieldstone KG	Cobbles #	Cobbles Kg	Brick Kg
2	8.5	17	7.5	5
		10	4	3
				4

Mottled orange-brown - 2A
orange clay - 2B

3/8/85

F6, N17 is a layer directly under F6, N13 - but only in units 16, 17, 57 + 58. It extends to the edge of the N16 line of cobbles + to F9 in units 55, 56, 57 + to the edge of the cracked cobble feature in unit 16 + 15. It is dark soil with a lot of metal artifacts in it and some shell and brick.

A gold-plated button w. an eagle on it was found in N16. Soil sample for N16 is 10YR 3/3 (dk. brn.).

Tim Tayle - tour guide

Dark stain in SW corner of U 98 level 2A is Feature #232.

Cracked cobbles in Units 15, 16, 794, 795 at level 2A is Feature #233.

TD + RM continuing to excav. F6, N17. Artifacts are dense - consist of metal, ceramics, glass, shell.

DD + DF pulled from crew this AM to clear other areas.

N17 contains a lens of light-colored sand underneath the artifacts (7.5YR 6/6 - reddish yellow)

There are numerous small pebbles

+ lots of coal + ash in this 2A level. A lens of darker sand (7.5 YR 5/8 - strong brown) has shown up under the lighter sand. It is just on top of the 2B clay. All of F6-N17 was excav. down thru the 2A to the top of the 2B level. In places there is no sand between 2A and 2B, in places there is only the darker sand -

3/11/85

RM continuing to excav. F6, N17. TD not here - prob. caught in traffic. DF + DD mapping a layer of whole cobbles that were obscured when F6, N12 was mapped. This level will be N18. N18 is under N12 in units 751, 752, 753, 754, 755, 792, 793, 794, 795, + 796. They are mapping units 795 + 796.

N17	Brick -		Cobbles	kg
kg				
12.5	20	frags.	10 whole + frag.	6
2.5	4			
15.0				

Feature 9 F10009211 - designated 11, because the whole feature was taken out at the same time.

Cobbles	kg	
5/8	14	15.5
6/19	21.5	51 kg

3/11/85

TOM Steven Potter - Marshall Hall (on Indian Head) March 20-21.

Doc's office/kitchen -

Feature 9 is a small circular feature topped with a large piece of conglomerate 13 kg (22 x 38 cm) surrounded by large whole cobbles. It was excav. all at once, designated as F100009 Z11; 11 meaning "the whole feature." There was also a slab of mica schist with F9 (4 kg).

Level N19 of F6 is the cobbles underneath the N11 level that were obscured at the N11 level. Units 712 + 713 are being mapped - DF + RM.

F6 N18 - 76 cobbles, 52.5 kg. Bag #1357.

Feature 6, N18 + N19 were photo'd + cobbles removed. Will be excav. down to the 2A level.

TD - car he rides in broke down.

F9 is probably not a separate feature from F6. The metal found under it was at the

same level as the metal found in F6, N17.

(3/12/85) All crew working on F6, taking it down to 2A except where F233 (cracked cobble feature) is. I redrew the Feature map for F6 that shows the feature outline. The original map has N13 + N14 drawn correctly, but N11 + N12, south of S216 were drawn one meter too far to the east. Provenience on bags for those areas needs to be checked + corrected if necessary. Datums on maps drawn by crew need to be checked, also. (done)

(is ok)

The cobbles in units 671, 672, 673 + 674 are to be included as part of F6. They were weighed + counted & will be part of F6, N11 - Bag 1105.

Unit 795 is to be taken down to ~~2B~~. Dirt between the N18 layer of F6

gravelly fill!

Features - Area 1

	Photo	MAP	Begun	Finished	
205 Z	✓	✓	3/25	3/28	Cracked Cobbles
232 Z	Brenda's	Steve	Gaber		Small dark area
233 Z02, Z01	✓ 3/19	✓ 3/21	3/19	3/22	Cracked Cobbles
243 unit 751 Z	HOLD				Small dark area
250 Unit 715 P	✓	✓	3/22	3/27	Shell
176	✓	✓			Well
176 Transferred to Brenda 3/21/85					
~~261 unit 715 Z11 + Z12~~	VOID				
263 714ØIP	✓	✓	3/29 circular	4/1	Small ~~not~~ dark stain

~~XXX~~

3/13 Tom Says Don't Do 710, 751, 792

Units

Unit #	Levels	Begun	Finished	
795	1N	3/12	3/13	Dk Brn 7.5YR 3/4
754	1N	3/13	3/13	Dk Brn 7.5YR 4/4
794	1N	3/13	3/13	7.5YR 4/4
671	1N	3/15	3/15	7.5YR 4/4
~~710~~				
713	1N	3/13	3/14	7.5YR 4/4
753	1N	3/13	3/14	7.5YR 4/4
14	1O	3/13	3/14	7.5YR 4/6 Strong Brn
793	1O	3/13	3/14	7.5YR 4/6
712	1N	3/14	3/14	Dk Brn 7.5YR 4/4
752	1N	3/14	3/14	7.5YR 4/4
711	1N	3/14	3/14	7.5YR 4/4
755	1N	3/15	3/14	7.5YR 4/4
756	1N	3/15		10YR 3/2 (Very dk grsh brn)
714	1N	Dk Brn 7.5YR 4/4		
672	1N	3/15		7.5YR 4/4
752	1-O	3/15		7.5YR 4/6 Strong Brn
753	1P	3/18	3/18	7.5YR 4/6
756	1N	3/18	3/18	7.5YR 3/4
793	1R	3/18	3/18	Strong Brn. 7.5YR 4/6
756	1P	3/18	3/18	7.5YR 4/6
755	1P	3/18	3/19	7.5YR 4/6
711	1P	3/18	3/19	Strong Brn 7.5YR 4/6
752	1R	3/18	3/18	7.5YR 4/6

and the newly discovered layer of shells will be designated level 1 N. at the NW corner the shells appear to lie on the 2 B (clay) level, but they are higher at the SE corner of the unit.

3/13/85

F243 is at the E side of U 751. West part of F will be excav-profile will be at E238 — unit's E line. F243 encountered at U10075102A.

+ Tell dick Change designation for U 795 to 1N. Bag # 1414 has been changed. Need to chg. Bag #1413.

U.754-1N-D.D. | DD + DF finished
U794-1N-DF | level 1N of unit 795 + began one new unit each. 754 + 794 to be shovel shaved down to 1A or until shell feature exposed-

~~U 712~~ - NO. 793 Robert U 713 - Doug
~~U 791~~ - Later 14-Tim U 753 - David

Units 754 + 794 have been taken down the 1N level. In 794 more shell has appeared near the S line + prob. runs underneath

(turn pg.)

3/13/85

Nothing in unit 3 - will be no excav, there.

Aggie for sec. -

Dick's notebook for changes

3/14 Feature forms - good maps + good proven.

Double-check the maps.

ALWAYS:

Features -

1. Put unit lines on even lines

Julie 2. Use a large sheet of graph paper for the larger features. Use same scale as on 8½ x 11 sheets.

3. Use Arrow for each prov. # ~~comes from~~ for indv. items.

4. If you mention it on the form put it on the drawing. NUMBERS.

6. More than 1 unit + complexes of Fs - put all on one map.

3/15/85

Me - Area

3/18/85 -

3/19/85 - take care of drawing boards! Clean up plastic from excav. area.

3/20/85

At end of day - units Fs working on opened

to Jeff " finished

Feature 233 into U 795 on the W. The bottom of 1N in U 754 shows 2 shells related to those in U 795 to the N; and several brick. Units 14 & 793 contain fill which I designated as 1-0 (not zero). Units 713 & 753 contain 1N. David is taking out the 1N in unit 753 & has come down on a layer of fill (mottled w. brick bits) that is clayey. U 753 contains shell along the N line that is continuous with the shell in U 794. The unit slopes sharply upward from N to S about 20-30 cm. S of the N line.

3/14/85
U 712 - Doug (1N)
U 752 - David F(1N)

U 713 was almost devoid of artifacts (2 pieces glazed brick) and contained no anomalies. Unit 14 contains several brick along the W line that appear to be part of F233 in Us 15, 16, 794 & 795; in the SW corner there is a small area of

light sand like that found in F6, N17 – on the other side of F233. This sand may be part of F233, but most likely is lying underneath it.
Unit 793 has the light sand in the NW corner, and has a dark stain running from SE to NW thru most of the unit.
Unit 712 – Doug D. Very few artifacts, no features. Floor is mottled clay soil in N part w a darker fill going across from E to W; more mottled clay in S part.
U 752 – David Faut – shell in NW corner adjacent to shell in units 753, 793 + 794. Mottled clay on floor w darker area running NS at W line. 3/15 712 taken down to gravel, as all the IN was not gone. Re photo.
U 711 – David F.
3/15/85
U 671 – Doug. U 755 – Robert. U 756 – Tim.

8th AREA	UNIT	Location	Level	Bag#	F ?
1	711	S219/E237	IN	1541	
	671	S220/E236	IN	1442 1443 -ss	
	756	S218/E233	IA	1542	W176
	755	S218/E234	IN	1543	W176
	"	"	"	ss 1544	176
	672	S220/E235	IN	1569 (2)	
	752	S218/E237	I-O	1570	250
	714	S219/E234	IN	1584	F205
	753	S218/E236	IP	1618 ss 1619	F250
	756	S218/E233	IN	1620	F176
	793	S217/E237	IR	1630	F250
Start 5YR 2.5/1	~~F242~~		~~FA~~ Z11	1631 (7) ss 1632	176
	756	S218/E233	IP	1655	176 E11
	755	S218/E234	IP	1656 (2) ss 1657	176 E11
	711	S219/E237	IP	1658	250
	752	S218/E237	IR	1659	250
	794		IP	1682	233 250
	712		IP	1683	250
	713		IP	1693	250
	754	S218/E235	IP	1698	176 E11
	795	S217/E235	IP	1708	176 E11
	F233		Z02	ss 1719 1718 (6)	
	671		IP	1736 ss 1737	
	672		IP	1738	
	714	S219/E234	IN	1763 (3)	F205
	673	S220/E234	IN	1764 ss 1765	F205

David continuing U 711. Has taken it down to a mottled area in the NE corner & a area of dark soil & shell in the W ½.
Doug took U 671 down to the mottled soil - no stains, it's the same all over. Units 755 & 756 are the 2 southernmost of the 4 well units.
U.672 - Doug (1N)
U 752 - David (1-0)
Unit 755 contained 1N and was taken down to a mottled fill in the S part. This unit contain part of the well (F 176) that is at a much lower level. A dark mottled area is at the edge of the well. Taken down to grade. In Unit 756 the 1A level was taken down to a mottled fill in the S portion, 1N with some inclusions; and the N part was already down to an orange fill around the well. Dark stain in NE ¼ - prob. well line

Unit 671 - the 1N level was taken down to an orange mottled fill. No stains or features appear.

Unit 752 is being taken down to the shell (F250). This is a layer of shell continuous with the shell in Units 711, 793, 794, 14, 795, 754 + 753. It prob. extends into Units 710, 751, + 792.

U. 755 will be rephoted at the bottom of 1N - the gravley layer.

Robert Mooney - Lab beginning Mon.

U 755, 756, 713, 752 have been photed

NO ~~Well fill will be designated 1P~~

→ Mon - remap 713 - 1N!

3/18 ✓ finish 672 - down to gravel

Well fill hgs Feature designation

Well fill in unit 755 will be F100 176 E11.

Tim - U 756 01N - Sandy Silt.

David - U 753 01P - Gravel + silt.

The southern part of U 756 contained 1N + this was taken down to an underlying gravley layer (1P). That layer sloped down

Gravelly layer will be designated 1P.
from S to N towards the well, only a slight slope.
Tim - well fill in Us 755 & 756
F100176 E11
U753 - The 1P layer was taken out exposing 2A in the SW corner and more of F250 (shell) in the rest of the sq.
U793 - Doug D. The fill in the unit is sandy silt and yellowish & orangish reddish sand & charcoal in spots - a very mottled sand. The light sand is the same as that found in F6, N17 - prob. runs under F233 (cracked cobbles).
Jim D. will take out well fill in units 795, 754, 755 & 756 down to the level of the 2B in unit 17. This fill is designated E11. It extends down much lower into the well, but will be leveled off even w unit 17. The well crew will

prob. excavate the rest of it. The main reason for taking it down is so the remainder of those 4 units can be taken down at least to 2 A. F176E11 was very shallow - so back to 1X1s to get down to level.
Jim - Unit 756, 1P - taking gravelly layer out, leaving the clay.
Doug excav 793, 1R. & there is a shallow trench or gully under it, prob. erosional.
Doug - Unit 752 - 1R Jim - Unit 755 - 1P
David - Unit 711 - 1P
Unit 752 has level 1R only in the NE corner; a continuation of the 1R in unit 793. It goes into the E profile in this unit as unit 751 is not down to that level. It is at the edge of F250.
Unit 711 contains F250 along the W line and N line and fills the NW 1/4 entirely.
3/19/85 Doug, out. 1/2 day.
Jim in unit 755. Came down on some more well fill while

taking out the 1P level down even w/ Unit 17 (to the N). This fill will be screened separately (as part of F176) & artifacts put in Bag # 1631 – the 2nd bag of that #.

David – unit 711, 1P photo & map.

David – F U 712 – 1P TD – 754 – 1P

David – U 713 – 1P Doug – 795 – 1P

755 – photo & map done.

Unit 754 will be taken down the 1P level to 2A – The well fill will be taken out separately & artifacts will be in bag # 1631.

Doug came in at 12:30. He finished unit 794 & started U 795.

U 712 has a little shell along the E line (part of F250) and an area in the center of the S ½ that is clay w/ pebbles & coal.

U 713 – no features – clay floors (2A).

Unit 756 – Jim took out some more 1P along the line of the slope in this unit. It will be re-mapped & re-photo'd.

UNITS

Unit #	Level	Begun	Finished	Munsell
794	1P	3/19	3/19	Strong brn. 7.5 YR 4/6
712	1P	3/19	3/19	7.5 YR 4/6
713	1P	3/19	3/19	7.5 YR 4/6
754	1P	3/19	3/19	7.5 YR 4/6
795	1P	3/19	3/20	7.5 YR 4/6
671	1P	3/20	3/20	Strong brn. 7.5 YR 4/6
672	1P	3/20	3/20	Strong brn 7.5 YR 4/6
714	1N	3/20	3/21	dk. yel. brn. 10 YR 4/4
673	1N	3/21	3/21	dk yell. brn. 10 YR 4/4
714	1P	3/21	3/21	Strong brn. 7.5 YR 4/6
673	1P	3/21	3/22	7.5 YR 4/6
714	1N	3/28	3/28	
715	1N	3/28	3/28	
714	1P	3/28	3/29	7.5 YR 3/4
715	1P	3/29	3/29	

David Fant will do F233, the cracked cobble feature in units 793, 794, 795, 14, 15 + 16.

Doug D - 672
David Mallet - 671

3/20/85

Unit 671 taken down thru 1N + 1P part of F250 along the E line. Also, there's a shallow depression under the shells for about 2/3 of the area.
Unit 672 taken down thru 1N.
Unit 714, 1N begun.

3/21/85 South 1/2 of F233 completed, photo'd, mapped, + profile done. David Fant transferred to Loretta's crew.
Unit 714 - 1N finished up to F205.
714, 1P finished up to F205.
F176 turned over to Brenda.
Unit 754 taken down to level of well fill stain, mapped + photo'd.
Doug - U. 673 - 1P
Jim D - finished F233
D. D. Mallet - map F250

Feature 233

Bag#	# Cobbles	Wt Cobbles	# Brick	Wt. Brick	
1718	32	7.0kg	7	5.0kg	
"	75	13.5	bits	.5	
"	small chunks 115	10.0	"	7.0	
"	30 (incl. lab sample)	8.5	11	9.5 (incl. lab sample)	
"	36	6.0	10	6.5	
"	10	8.0	Bits	2.3	
"	small pieces 37	2.5	"	1.0	turned in 3/21
	335	55.5	5	3.0	
				34.8	
1788	40	15.5		.8	
	50	14.0	Brickbats 10	12.7 ←	one whole brick
	26	19.	Brickbats 10	7.5	Fieldstone 1 — 4.5 kg
	34	15.	Bits	.5	
	43	7.5		21.5	
	193	71.0			

10YR 3/6 (dk yellsh brn)

5YR 5/6 (ylsh red) & 7.5YR 4/6 (strng brn) clay sandy silt

Finished 3/22/85

3/30
March 30 - 9AM at the lab
George Miller - seminar
articles in the trailer can be
read. If you are going please
read, bring right back - Tom guides
see Tom.
Jim Doyle
Allyson B
Roxanna P
Jim Errante
3/21/85
3/26/85 Joe Joseph from Atlanta
Sutterer - Thorn testing - Garrow
3/27/85
Roxanna - help Loretta
DDM - Maraca? Ask Tom first.
3/29/85
Screen crew -
Keep tank shed closed & covered
Keep hoses out of the mud - don't
bury them. Clean out screens
in the evening.
4/3 - My crew on screens -
every Wed at 4:30
start at 1:30?-4

Feature 176

3/20
Bag 1631 - 65kg. brick (sample saved for lab.)
F176 - Brenda - 3/21/85

Feature 250

F100250P

wet dirt
7.5YR 4/4
shell feature

Units 16, 671, 711, 712, 752, 753, 754, 793, 794, 795.

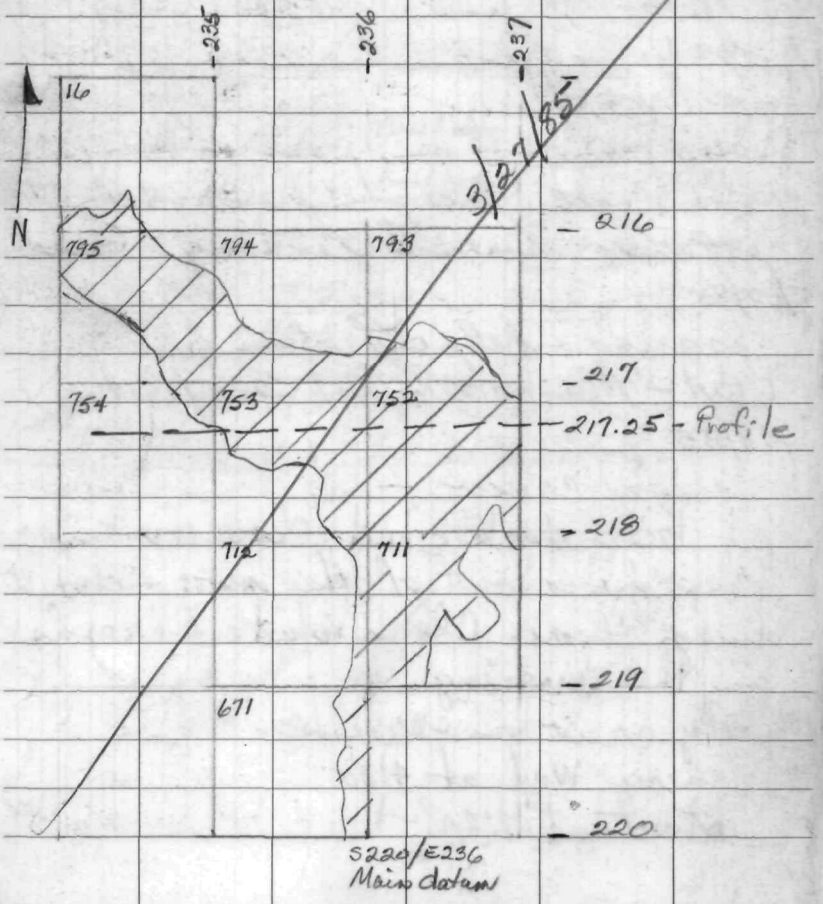

3/22/85

DDM mapping F250, Doug in Unit 673, 1P - almost through. Jim working on N part of F233. DDM + DD taking plans for F250. Doug - photo + map of U 673, 1P. Jim finished F233. F250 will be bisected at S 217.25. The south section will be taken out first + a profile drawn. We worked until noon + then went to the lab for the rest of the day (due to the snow/slat/rain + 39° temp.). Worked on sq. level forms + F250 map while crew washed artifacts. Finished F233 paperwork + turned it in!

3/25/85

Doug was transferred to Brenda's well crew, leaving me with Jim Doyle + David Mallett. They hailed out the shelter + are finishing up F250 (shell F). All shells will be saved + sent to the lab. Munsell is 7.5 YR 4/4 - taken w. wet dirt after

AREA	UNIT	LOCATION	LEVEL	BAG #	F?
			C/2B ~~DS~~	1769	
1	754			SS 1784	
	755 ERIC		C/2B	1783	
	714		1P	1785	
	673	S220/E234	1P	1786(2) SS 1787	
	F233		Z01	1788(3)	
	F250		P02	1823 SS 1824	
	F250		P01	1825	
	F205		Z12 ~~Z01~~	1826(5)	
	F205		Z11 ~~Z08~~	1827(3) SS 1828	
	715		1N	2003	
* Chg. Bag # to 1785	~~714~~		~~1P~~	~~2016~~	✓
	715		1P	2017	
	F263		Z11	2040 SS 2041	

a soaking rain. In F250, some of the shell is in small, shallow trenches. These will be mapped and photo'd after the entire feature has been taken out. Started taking out the north 1/2 of F250, which will be designated F100250P01.

Jim is starting F205. It will be divided into 2 parts along a line that runs from the NW corner of unit 715 to 42 cm. south of the SE corner of U 715 (from S218/E232 to S219.57/E233.

3/26/85

D. Mallett is finishing up F233 + J. Doyle is continuing F205. In F205 there are two colors of fill dirt, w the darker of the 2 in the deepest part of the feature. Munsells are on the next page. Jim found a cobble that had been broken, evidently in place, + we have 4 pieces of it. It will be kept as a lab sample. The darker

FEATURE 205

CRACKED COBBLE FEATURE

10YR 3/3 (dark brown)
and
10YR 3/2 (very dark grayish brown)

F100205Z11 → Bag 1827

# Cobbles	kg.
60	10.5
12	4.2 ← lab samples (2 bags)
20	9.5
10	10.0
100	5.7
20	9.1
50	6.6
25	10.2
2 in lab sample 50	7.5
100	6.6
25	.2
472	80.1
246	6.0
718	86.1

# Brick	Kg
7	5.6

Stone	Kg
1	3.8

3/28/85

turned in 3/20/85

F100205Z12 - Bag 1826

# Cobbles	Kg
15	13.6
30	8.8
40	9.7
80	12.0
70	10.2
102	8.2
187	5.0
	67.6

# Brick	Kg
10	4.0

Cobbles - 6 - .5k
Bricks 2 - .25k

does not include lab samples

dirt is probably due to fire residue - ash, but only a few small bits of charcoal. In the NW part of the ½ we are excav, we're coming down on burned wood & charcoal in a low area. F176E11, Bags 1631/1632 has been changed to F262Z11 - a separate F from the well.

3/27/85

David Mallett finishing F250, then he will transfer to the Loretta's ~~well~~ crew for one day. Jim Doyle profiled F205Z11 yesterday & is doing a plan view & elevation this morning. F250 is finished & paperwork turned in.

3/28/85 F205 has been cleaned out & Jim is mapping the bottom & taking elevations. Roxanna is taking out the 1N in unit 714 that was under F205. The other part of it was excav. 3/26/85. F250 is finished - stump was not removed. Jim is doing Unit 715-1N; that was under F205.

3/29/85

714Ø1N & 715Ø1N are done. Working on 714,1P & 715,1P. The darker area in 715 was not a feature. It's beginning to rain, so we have the shelter over us & the well.

When we finish, we're to go to area 4 w. Loretta

715Ø1P is finished. The dark area in 1N was not a feature. Jim has gone over to area 4.

4/1/85 — Begin in Area 4

J2 Allyson 1A in unit 4176

J2 Roxanna - 4172 - 1A

J3 Jim will be doing a test 1x1 looking for the prehist. component

I finished mapping F263 & its paperwork is all done. We're through in area 1. U4B417601A finished & Allyson will do U4B 420501A.

4/2/85 Sunny & cold. Allyson - U4205 Roxanna - U4203. Jim working w Loretta's crew on prehist.

Unit 4205 - the floor contains only a few brick, while in unit 4206

AREA 4

Strata

1 - Topsoil
2 - Leached topsoil
3 - Any fill
4 - Buried A
5 - Buried A, leached
6 - Subsoil

3P - subsoil fill - gravel rich, some cultural material

Area A - prehist
Area B - SW area

3M - gravel-sized cobble-rich fill immediately underlying the topsoil, esp. in the areas of the drain/duct features (4000, 4001, + 4002). Usually thin - -5cm

Bag List

Area 4	Unit	Level	Bag #	Location	F?
4B	4172	1A	2044	S238/E185	—
4B	4176	1A	2045	S238/E181	—
4B	4205	1A	2086(2)	S237/E183	—
4B	4204	1A	2087(2)	S237/E184	—
4B	4203	1A	2093(2)	S237/E185	—
4B	4206	1A	2131	S237/E182	
4B	4207	1A	2163	S237/E181	
4B	4145	3M	2179	S239/E181	
4B	4172	3M	2180	S238/E185	
AREA					
2	2028	1A	2240	S192/E222	
2	2027	1A	2239	S191/E228	
2	2026	1C	2303	S191/E222	
2	2029	2B	SS-2307 2306	S192/E223	
2	2029	3A	2319 SS 2320	S192/E223	
2	2026	2A	2341	S191/E222	
2	2028	1B	2350	S192/E222	
2	2027	1B	2363	S191/E223	
2	2026	3A	2364	S191/E222	
2	F2005	2A	Z11-2365	"	✓
2	"	"	Z12-2366	"	✓
2	"	"	Z13-2367	"	✓
2	Soil sample		Z11-2368	"	✓
2	2028	1C	2393	S192/E222	
2	2027	1C	2394	S191/E223	

the N ½ of the unit shows a lot of brickbats & a lot of brick rubble. Unit 4203 has a lot of brickbats along the N line. All these units show a slight rise from S to N.

4/3/85 Cold & dreary - cloudy, rainy.
4/4/85
4/5/85 Water screen

AREA 2

4/8/85 - take over Chuck's units.
1A - humus layer 5-7 cm
1B - Dark topsoil - 10 cm
1C - down to the top of the transition
2A - transition zone - 10 cm gravel at the top & all thru
2B - orange

26	27
28	29

N

S192/E223

Unit 2029
Unit 2026 - 1C
Allyson - unit 2029 - 2B.
Jim - unit 2026 - 1C.
Unit 2029 02B was almost finished when Allyson took over. There was a small part of 2B in the NW corner - it did not

AREA 4

Units	Begun	Photo	Map	Finished	Munsell
4172 RP	4/1	✓	✓	4/1	dk brn. 10YR 3/3
4176 AB	4/1	✓	✓	4/1	dk brn. 7.5YR 3/4
4205 AB	4/1	✓	✓	4/2	dk ylsh brn 10YR 3/4
4203 RP	4/1	✓	✓	4/2	dk brn 10YR 3/3
4206 AB	4/2	✓	✓	4/2	dk ylsh brn 10YR 3/4
~~4204 RP~~	~~4/2~~				
4207 AB	4/2	✓	✓	4/2	10YR 3/4
AREA 8					
2026 1C	4/5 TD	✓	✓	4/8	dk brn 10YR 3/3
2027 1A	4/9 JE	X Snow	✓	4/9	10YR 3/2
2028 1A	4/8 AB	✓	✓	4/8	10YR 3/2
2029 2B	4/5 AB	✓	✓	4/8	dk reddish brn 5YR 3/4
2029 3A	4/8 AB	✓	✓	4/8	ylsh red 5YR 4/6
2028 1B	4/9 AB	✓	✓	4/9	vy dk grey brn 10YR 3/2
2026 2A	4/9 TD	✓	ylsh red strong brn	4/9	5YR 5/8 7.5YR 4/6
2027 1B	4/9 JE	✓	✓	4/9	10YR 3/2
2028 1C	4/9 AB	✓	✓	4/9	10YR 3/3
2027 1C	4/10 JE	✓	✓	4/10	10YR 3/3
F2005 2/2	4/10 TD	✓	✓	4/10	strong brn. 7.5YR 5/6
2028 2A	4/10 AB	✓	✓	4/10	5YR 5/8 7.5YR 4/6
2028 2B	4/10 AB	✓	✓	4/11	5YR 5/8
2027 2A	4/10 JE	✓	✓	4/11	5YR 5/8 7.5YR 4/6
2027 2B	4/10 JE	✓	✓	4/11	5YR 5/8

CREW CHIEF MTGS

4/4/85 - keep track of mileage.
Coffee cans ? - float samples
4/8/85 - Lab - don't send in bags until the level is finished.
4/10/85 - Rabies - racoons
4:15 - not 4! Jim Muller NPS
tomorrow
4/17/85 - pick up trash.
4/19/85 - genl. plan for Area 6 by this PM -
4/22/85 - Time sheets - 15 min intervals
Docked for late from now on.
Fix shelters. Take care of equip.
4/23/85
2 x 2's (in 6A + 6B) as a unit.
Joe Dent, today.
4/24/85
4/25/85 6B - 4 x 4 m area for us.
Take out in 2 x 2's
Cleanup at 4:20.
4/29/85 - Do provenience map for large features, + for small.
Call J. Rafferty?
4/30 Go back + check old Fs for provenience #s

FEATURES

AREA 2 F2005 U2026 2A

FINISHED 4-10-85

contain any artifacts, & no bag was made for this part. Unit 2026 had been started, but not much had been taken out. Jim is coming down on a possible feature near the center of the unit. Allyson is doing Unit 2029-3A. There was a piece of shell in the first cm, but it appears to be sterile - prob. we'll just go down 5 cm. I'm making plan drawings for previous levels in 2026 & 2029 which had not been done. There's nothing on the plans. Allyson finished Unit 2029-3A which finishes that unit. Summary has been done & all paperwork turned in. AB assigned U 2028-1A. 2028-1A finished. 1-B will be next level - start tomorrow. TD finished U 2026-1C. Its floor is in 2 parts. In the S part it's higher & it's level 2A. In the N part

its lower, and may be sub-soil. Can't tell for sure until we take out the 2A. Do that tomorrow.

4/9/85 - Cloudy + SNOW! Cold!

Unit 2026 - Took out the 2A + the whole unit is down to the 2B - orange soil w. no gravel. Jim will finish the 2A level. Allyson finished the 1A of 2028 + is working on the 1B - 10cm or until the color changes.

Jim Errante came in at 9:30. Jim Unit 2027-1A. 1A finished + working on 1B. Allyson on 2028-1B. Feature in U2026-2A - Top part was taken out to define the S edge - designated Z11. The F will be bisected + the W part taken out first. The W part is Z12 + the E part is Z13. Jim out after lunch. Allyson finished w 2027-1B - will start on 1C.

U2028-1C finished. F2005 Z11 finished. U. 2027-1B finished. 4/10/85
TD - F2005 Z12, AB-202802A, JE-202701C. U2028-2A is finished - lots of potsherds & some glass. U 2027-1C is finished - some potsherds. Brick in both units.
TD finished F2005 Z12, photo'd & mapped & profiled. No artifacts in Z12. Tim working on Z13.
AB - U2028-2B. JE - U2027-1C.
Feature 2005 contained no artifacts in Z12 or Z13. It is probably a tree or root hole. Finished F2005.

4/11/85 - (Doug)

Finally got things rolling this morning. Allyson finished cleaning down her unit and is waiting to have it photographed. Jim is taking out the 2B level in unit 2027, and Jim was sent up over the hill to help Bill Hunn and his crew in the cellar.

Weather is a bit cool and overcast but may clear off later on. Hope to have the 2x2 finished for an overall photograph well before lunch, and if Marian has not arrived will get orders for the crew from Jeff.

Did have at around ten o'clock to photograph Allyson's unit, and Jim finished his at about the same time and had it shot. Now, they are going to clean the 2x2 down for the overall shot.

Tom told us this morning that some people from the FHA and SHA will be here at 2:15 this afternoon to view the site and

work area. I cleaned up the trash from our area as instructed by Jeff.

I did have to photograph entire 2x2 at 11:40. After that is done 2 profiles need to be drawn of the best two walls.

Photos for 2x2 are as follows:

B/W Roll # 48 Cap. # 5

Color Roll # 82 Cap. # 5+6

Lunch time!

Marion - Jim E. + Allyson B doing profiles of W + S walls of the 2x2. Profiles finished.

Back to AREA 4D.

Levels 1A - topsoil

2 - leached topsoil

3 - fill levels

Mostly 1 to 3 → start w 3M

Features are Z. start w Z11

4/12/85

Cleaned off backhoe dirt yesterday PM. String off units today. We will start on the N side of Trench 5.

BAG LIST

AREA	UNIT	LEVEL	#	LOCATION	
2	2027	2A	2400	S191/E223	
2	2028	2A	2456	S192/E222	
2	2028	2B	2401	S192/E222	
2	2027	2B	2402	S191/E223	
AREA 4					
4D	4452	1A	2485 SS 2486	S229/E184	
? 4D.	4453	3M	2489	S229/E183	
4D	4425	1A	2495 SS 2496	S230/E180	
4D	4462	5A	2521 SS 2522	S229/E184	(5/2/85) F4016 Z11
4D	F4016 ~~4424~~	~~3N~~ Z11 ~~1A~~	2523	S230/E181	
4D	4484	1A	2531	S228/E183	
4D	F4016 ~~4423~~	Z12 ~~3N~~	2539 SS 2540	S230/E182	F4016 Z12
4D	4425	3N	2541 SS 2542	S230/E180	
4D	4483	1A	2543 SS 2544	S228/E184	
4D	F4016 ~~4455~~	Z13 ~~3N~~	2564	S229/E181	F4016 Z13
4D	4483	5A	2582	S228/E184	
4D	F4016 ~~4454~~	Z14 ~~3N~~	2583	S229/E182	F4016 Z14
4D	F4011	Z11	2591 SS 2592	S229/E183	
4D	F4010	Z11	2607 SS 2608	S229/E183	
4D	F4011	Z12	2618	S229/E183	
4D	4484	5A	2632	S228/E183	
4D	F4016 ~~4484~~	Z15 ~~3N~~	2645	S228/E183	F4016 Z15
4D	F4011	Z13	2654	S229/E183	
4D	4453	5A	2687	S229/E183	
4D	F4016 ~~4453~~	Z16 ~~3N~~	2688	S229/E183	F4016 Z16

Allyson - Unit 4452 - ~~3M~~ 1A (+ the tiny amount of u4421 that isn't in the trench. Tim - ditto for Units 4453 + 4422. Jim - Unit 4425-3M; less than 1/2 of it - the rest is in the trench. There is no layer of topsoil here. The N profile of Trench 5 shows at least 2 features in these sqs. The top layer is fill + will be designated 3M in sqs 4421 - 4426 and 4452 - 4457. 3M is the darkest layer of soil in Units ~~4452~~, 4453 + ~~4425~~. 5A is light (leached?) soil in 4452 + part of 4453 - this is the same 5A as in Area 4A.
u4452 has been changed from 3M to 1A as it contains the edge of the buried A horizon in the profile of Trench 5. The next level is 5A, the leached topsoil. u4453-3M finished - Allyson on u4452-5A taking it down to subsoil. Jim on u4421-1A
Tim on 4484-1A

Unit	NW	NE	SE	SW	Center
~~MAIN DATUM~~ S228 / E182					
4456	11.0cm	10.0cm	4.0cm	14.0cm	12.0cm
4457	24.0cm	11.0cm	13.0cm	14.0cm	16.0cm
4454	8.0cm	0cm	+1cm	0cm	2cm
4455	10, 7cm	8.0cm	2.0cm	5.0cm	8.0cm
Man datum		S228 / E182			

4

UNITS - AREA 4D

#	Begun		Photo	Map	Finished	Munsell	Features
4452-3M	4/12	AB	✓	✓	4/12	ylsh brn 10YR5/6	4011
4453-3M	4/12	TD	✓	✓	4/12	strong brn 7.5YR4/6	4010 4011
4425-3M	4/12	JE	✓	✓	4/12	dk ylsh brn 10YR4/4	
4452-5A	4/12	AB HM	✓	✓	4/15	strong brn. 7.5YR5/8	
4424-3N	4/12	JE	✓	✓	4/15	dk ylsh brn 10YR4/4	
4484-1A	4/12	TD	✓	✓	4/15	dk ylsh brn 10YR4/4	
4425-3N	4/15		✓	✓	4/15	10YR4/4	
4423-3N	4/15		✓	✓	4/15	10YR4/4	
4488-1A	4/15		✓	✓	4/15	10YR4/4	
4455-3N	4/15	JE	✓	✓	4/16	dk brn 7.5YR3/4 mottled stg brn 7.5YR4/6	
4483-5A		HM	✓	✓	4/15	7.5YR5/6	
F4011Z11	4/16	HM	✓	✓	4/16	stg brn 7.5YR5/6	4011
F4010Z11	4/16	JE	NA	NA	4/16		
4484-5A	4/16	JE	✓	✓	4/16	7.5YR5/6	
F4011Z12	4/16	HM	✓	✓	4/16	stng. brn 7.5YR5/6	
F4011Z13	4/16	HM	✓	✓	4/17		
4484-3N	4/16	JE					

4/15/85 Jim E - finishing u 4424-3N
Jim D - finishing u 4484-1A. Howard
M - finishing u 4452-5A.
Allyson B in lab this week.
Talked to the crew about me
doing more of the paperwork
so as to speed things up
some. Jim works pretty fast
anyway, so I won't do much
of his.

Jim - 4425-3N Howard - 4483-1A
Jim - 4423-3N

Unit 4425 - The 3N (fill layer)
was only at the E part of the
unit. It showed in the Trench
5 profile, but when it was
dug out it did not extend
very far into the unit (see
photo of floor of 3N level). Most
(or at least ½) of the soil removed
was the clay subsoil.

Unit 4425 - The 3N fill varied
in color, but there are no
areas that could be called
features. There is a pile of
brick near the center of the

116 AREA 4D FEATURES

#	Unit	Proven.	Design.	Munsell
~~F4010~~	~~4453~~		2	4/16/85
F4011	4453		2	

W PROFILE

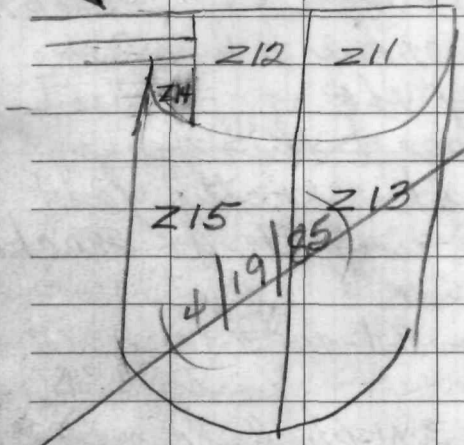

F4011

Not to Scale

units

F4016 Z11 Z12 Z13

4422-3N 4422-3P 4422-3R

unit extending most of the way thru the level.
Jim E. u 4455-3N. Howard - 4483-5A
Tim 4454-3N. u 4455-3N — Jim will take out the 1st 10 cm. of the 3N fill to see if he can define any features within the fill. u 4454-3N — + u 4455-3N — is the 1st 10cm of fill in these 2 units. There were only a few areas of dark soil in these 2 units + they were included w. the 3-N.
4/16/85 — Howard starting on F 4011(Z11). Jim + Tim continuing on u 4454 + 4455.
Unit 4454-1M — A dark stain runs N/S in the W½; a line of bricks runs NS from the S curving E near the N edge. Mottled fill.
F4011 Z11 - has been excav. + photo'd. Howard will do a plan + profile map. There are 2 diff. levels in the floor of Z11. The W½ will come out next + then maybe we can

RAIN

tell if the top part is a separate F from the lower part. Certainly the fill is diff. Howard couldn't get all of Z12 out because there's a cap of 3N and another layer over it. Z13 will be taken out next. ru4484-5A - the 5A is only in the SE part. Jim doing ru4484-3N - the fill - very shallow in this unit compared to units 4454 and 4455. Howard finished ru Z12 because the part of the feature under the cap will be named Z14.

4/17/85 Z12 mapped + photo'd. Tim + Jim w. Loretta's crew temp. because there's no room for them till we get unit 4453 down thru the 3N level. Jim will start on 4453-5A soon as pics are made of 4011 Z13. 4453-the 5A is in the E 1/2, N of F 4011. 3N is in the W 1/2. 4453-5A + 3N have both been done.

AREA 4D

1A - dark topsoil
5A - leached topsoil
no 2, 3 or 4 in the sqs. we opened
3M - dark fill
3N - top 10 cm. of mottled fill containing 10 YR 4/4, 7.5 YR 3/4 and 7.5 YR 4/6; and brick, mortar & cobbles.
3P - remainder of mottled fill
3R - water-laid sand

AREA 4F

1A - Topsoil - fill
~~2A - Appears to be a leached zone - fill - silt - may have been undisturbed for 250 yrs~~

See pg. 125

UNITS - AREA 4D

#	Begun	Photo	Map	Finished	Munsell	Feature?
JE 4453-5A	4/17	✓	✓	4/17/85	stnq. brn. 7.5 YR 5/6	
JE 4453-3N		✓	✓	4/17/85	7.5 YR 3/4 7.5 YR 4/6	
4312-1A	4/16	✓	✓		dk ylsh brn. 10YR 3/4	NO ~~possible~~
4313-1A	4/17	✓	✓	4/18	10 YR 3/4	
4281-1A	4/17	✓	✓	4/17	10 YR 3/4	
4282-1A	4/17	✓	✓	4/17	10 YR 3/4	
TD 4424-3P	4/18	✓	✓	4/19	7.5 YR 5/6 - stnq. brn. 7.5 YR 5/8	F401 6212
HM 4453-3P	4/18	✓	✓	4/19	7.5 YR 5/8 7.5 YR 5/6 10 YR 3/3	F401 6212
JE 4454-3P	4/18	✓	✓	4/19	7.5 YR 5/8 7.5 YR 5/6 10 YR 3/3	F401 6212
AH 4455-3P	4/18	✓	✓	4/19	7.5 YR 5/6 10 YR 3/3 - dk. brn, 7.5 YR 5/8 - stnq. brn.	F401 6212
10 YR 3/3 in units 4453, 4454 + 4455 is a decayed root stain.						
AH 4484-3P					~~7.5 YR~~ 7.5 YR 5/6 7.5 YR 5/8	
TD 4312-~~2A~~ 3M	4/19	✓	✓	4/19	10 YR 4/4	
JE 4281-~~2A~~ 3M	4/19	✓	✓	4/22	dk yllsh brn. 10 YR 4/4	
HM 4282-~~2A~~ 3M	4/19	✓	✓	4/22	10 YR 4/4	
TD 4313-~~2A~~ 3M	4/19	✓	✓	4/22	10 YR 4/4	
3R - in 4D - (yllsh brn.) -					10 YR 5/6	F401 6213
JE 4281-3N	4/22	✓	✓	4/22	stnq. brn. 7.5 YR 4/6	10 YR 5/8 ylsh 10 YR 5/4 ylsh brn
TD 4312-3N	4/22	✓	✓	4/22	7.5 YR 4/6	
JE 4282-3N	4/22	✓	✓	4/22	7.5 YR 4/6	
JE 4281-3P	4/23	✓	✓	4/23	10 YR 5/8	
TD 4313-3N	4/23	✓	✓	4/23	dk ylsh brn 10 YR 4/6	
4282-3P	4/23	✓	✓	4/23	dk ylsh brn. 10 YR 4/4	

4/18/85

Yesterday Jim, Tim & Howard worked in area 4F on units 4312, 4313, 4281 & 4282 taking out the 1A level. This is a 2x2 sq. on top of the terrace. The 1A is a dark (10YR 3/4) sandy loam. Few artifacts found. Tim hurt his shoulder & will water screen today. He swapped him for Allyson Helms.

Tim - 4424 - 3P Jim - 4454 - 3P
Allyson - 4455 - 3P Howard - 4453 - 3P

Units 4424 & 4455 will be photo'd & mapped together. In Us 4455 & 4453 the fill appears to be deeper in the N part. ~~The wide clean up the units & photo them at this level~~ It isn't much deeper & since the backhoe went over this area, it's prob. due to that. We'll take it all out.

BAG #5

AREA	UNIT	LEVEL	#	LOCATION	
4D	F4011	Z14	2705	S229/E183	
4D	F4011	Z15	2706		
4F	4312	1A	2675		
4F	4313	1A	2724		
4F	4281	1A	2725 / SS2674		
4F	4282	1A	2673		
4F	4282	~~2A~~ 3M	2700	NOT	USED
4F	4281	~~2A~~ 3M	2732 / SS2733	"	"
4F	4312	~~2A~~ 3M	2734	"	"
4F	4313	~~2A~~ 3M	2735	"	"
4D	~~4455~~ F4016	~~3P~~ Z17	2739	S229/E183	(5-2-85) F4016Z17
4D	~~4424~~ F4016	~~3P~~ Z18	2740	S229/E182	F4016Z18
4D	~~4455~~ F4016	~~3P~~ Z19	2741	S229/E181	F4016Z19
4D	~~4424~~ F4016	~~3P~~ Z20	2742	S230/E181	F4016Z20
4D	F4011	Z14	2776		
4D	F4011	Z15	2777 / SS2778		
4D	~~4424~~ F4016	~~3P~~ Z21	2781		F4016Z21
4D	~~4422~~ F4016	~~3P~~ Z22	2803 / SS2788	S230/E183	F4016Z22
4D	~~4455~~ F4016	~~3P~~ Z23	2804 / SS2789	S230/E182	F4016Z23
4D	~~4424~~ F4016	~~3P~~ Z24	2805 / SS2790	S230/E181	F4016Z24
4F	4281	3M	2791 / SS2792	S234/E200	
4F	4282	3M	2793	S234/E199	
4F	4312	3M	2794	S233/E200	
4F	4313	3M	2795		
4F	4281	3N	2833 / SS2834		

4/19/85 Finished all the 3P areas & took out the layer of water laid sand. It has been decided that the fill area (3N & 3P + 3R) will be given a feature number, (F 4016). F4016 was partially on top of F4011. We have finished area 4D & moved back into 4F. Howard - U 4282-2A, Jim U 4281-2A & Jim U 4312-2A. [Need to put F4016 in Jeff's & Dick's books.] Nothing showing up in the floor of U 4312-2A or U 4281-2A. No features. Jim has found 2 pieces of ceramics

4/22/85 Because of too close quarters w 3 people working in a 2x2 I lent Howard to Loretta. Jim finished U 4281-2A, & will finish Howard's unit - 4282-2A. Jim working on U 4313-2A; he found a sherd of Buckley ware near the tree stump - poss. from a lower level?

12

Bag #s

AREA	UNIT	LEVEL	#	LOCATION
4F	4282	3N	2835	
4F	4312	3N	2836	
4F	4313	3N	2837	
4F	4281	3P	2875 / SS 2876	
4F	4282	3P	2877	
4F	4312	3P	2878	S233/E200
4F	4313	3P	2879	
4F	4281	3R	2916 / SS 2917	
4F	4282	3R	2918	

All 4 units are down to the bottom of the 2A level & little flecks of brick are showing up. As soon as Dick Chotas it we'll take out the ~~3M~~ 3N level - which is the next 10 cm. or until a color chg.

4F

1A - Topsoil -
3M - Lighter soil - 10 cm (Fill)
3N - Next 10 cm. of fill
3P - Next 10 cm. (or fraction) of fill
3R - Next 10 cm. (") of fill

same as Chuck

including the lens of brick debris

Changed the 2A to 3M & the 2B to 3N. Call Cass - chg. tags #[illegible],9394 + [illegible]. Told Jeff, Tell Dick - 3M on photos -

Forms for F4011 ready to be turned in.

For F4016. I will make a 1:10 feature map to go w the feature form & the sq. level forms will go in

with the unit summaries).
Mapped F4016. 3 units in our 2x2 are down thru the 3N level — about 30 cm. & the other is down thru 3M. We should reach the brick debris tomorrow if it's there.
4/23/85 Jim on U 4313-3N; Jim on U 4281-3P, & the brick debris is in the S. part of the unit. The brick debris is F4F4017Z
Units 4281 & 4282 are down thru 3P & the brick debris is in both units. The N part of both units is fill — where I expected to find the 5A soil. We'll go down another 10 cm
N of F4017, pedestal F4017. Units 4312 & 4313 are down thru 3N. They will be taken down next. I took Munsells on 4 diff. soil colors in units 4281 & 4282 at the top of the 3R level (See next pg.)
→ At P. Garrow's direction we will take out the next level (3R) in units 4281 & 4282 —

including F 4017 - and if there is nothing under it we will abandon Area 4. The brick lens sloped down from S to N and ended appx. in the center in U 4281, and in U 4282.

4/25/85 - Finished up our 2x2 in 4F. Jim did a S profile - it shows the lens of brick debris & the N does not show it. Now we go to help Bill Huser in the cellar (K).

Finished up the day in Huser's cellar. Jim C. in Brenda's cellar - she volunteered!

4/25/85 - Our crew has been assigned to Area 6B which is behind the trailer near the brick-lined well. Julie has to shoot in the lines before we can start. By noon we had trees cut down & the area cleared, cleaned out & grided; & elevations taken.

UNITS

AREA 4F

#	Begun	Finished	Munsell	Feature
TD 4312-3P	4/23	4/23	dk ylsh. brn. 10YR 4/4	
JE 4313-3P	4/23	4/23	10YR 4/4	

Mottled fill at 3R level - Unit 4281
5YR 5/8 (yellowish red) " 4282
10YR 5/6 (yellowish brn.) " 4312
10YR 4/6 (dark yellowish brn.) " 4313
7.5YR 4/6 (strong brown) → has brick frags only in U 4281+4282

JE 4281-3R	4/23	4/24	10YR 4/4	plus those above
4282-3R	4/23	4/24	10YR 4/4	

area is L

S154E378 ~~S154E376~~

~~S152E378~~

All elevations will be taken from a MD atop a stake N of S150/E376. The ground at S150/E376 is 29cm. below the line-level line attached to the stake. S150/E376 will be the MD & all readings will have 29 cm. subtracted before the sq. level forms are turned in. There was the 1A level in 3 units. Finding a medium amt. of broken glass; & a few pieces of ceramics, metal, and some large cobbles. Unit 7621 has a large piece of stone in the NE corner. Unit 7730 has 2 large pieces of stone & a small piece of brick near the stump in the NW part. Units 7621 & 7731 have more of the well in them than units 7623 & 7733. Unit 7622 has a shovel test hole in the SE 1/4 & U

Bag #s

AREA	UNIT	LEVEL	#	LOCATION	
6B	7731	1A	2946 / SS 2947	S154/E376	2X2
6B	7733	1A	2948 / SS 2949	S154/E378	2X2.
6B	7621	1A	2950 / SS 2951	S152/E376	2X2
6B	7623	1A	2969 / SS 2970	S152/E378	"
6B F	7002 ~~7621~~	Z11 ~~1A~~	2995 / SS 2996	Z11	U 7621
6B	7621	2A	2999 / S3000		2X2
6B	7733	2A	3001 / SS 3002		"
6B	7731	2A	3019 / SS3020		"
6B	7623	2A	3021 / SS 3022.		"
JC 6B	7621	~~3A~~ 2M	3089 / SS 3090		"
6B F	7002	Z12	3106 / SS 3107	Z12	U 7733 U 7731
6B	7731	2B	3108 / SS 3109	S152/E376	2X2 m
6B F	7002	Z13	3123 / SS 3124	Z13	U 7623
JC 6B	7623	~~3A~~ 2M	3135 / SS 3136	S152/E378	7000 7002
6B F	7002	Z14	3152(2) / SS 3153		U 7621
"	7733	2B	3154 / SS 3155		
JC "	7623	~~3B~~ 2B	3156 / SS 3157	in F note book	
" F	7002	Z15	3184 / SS 3185		U 7731
" F	7002	Z16	3186 / SS 3187		U 7733
" F	7002	Z17	3200 / SS 3201		U 7623
" F	7002	Z18	~~3204 / SS 3205~~	NOT USED	U 7621
" F	7002	Z19	~~3206 / SS 3207~~	NOT USED	U 7731
" F	7002	Z20	~~3208 / SS 3209~~	NOT USED	U 7733
" F	7002	Z21	3210 / SS 3211		U 7623
JC "	7621	~~3B~~ 2B	3224 / SS 3225		

Fill is 3 AREA 6B

Level 1A - dark soil - loam overlain w. humus ~~2B - Cobbles~~

Level 2A and 2B - sandy, silty w. pebbles (10cm.)

Level ~~3A~~ Fill 2M - gravely fill (reddish soil) (units 7621 + 7623 - N. edge) none in 7731 + 7733

2C ~~3B~~ 10cm - sandy silt under ~~3A~~ 2M has some gravel - not much

2N ~~3C~~ - Layer of fill - small cobbles interspersed with large pebbles + gravel - in sandy silt - (under the 3B in Unit 7623). Occurs in Units 7623, 6725, 7733 + 7735. Abuts on E F7002 in U7623. 10YR 5/4 (yellowish brown)

Same soil

~~2C 3D Sandy silt under the cobble lens.~~

2P - Lens of Brick/Cobbles 1st seen in U 7845

3A - Subsoil

132 All elevs. from atop a stake at. S149.87/E 376
MD is 29 cm Below line-level line
MD is S150/E 376

Unit	NW	NE	SE	SW	Center
7733-1A	-341.5cm	-111 cm	-57cm	-56cm	-48cm
	-312.5cm	-82cm	-28cm	-27cm	-19cm
7621-1A	45	33	-341.5	-46	-46
	16	4	-312.5	17	17
7731-1A	47		51	50.5	52
	18	312.5	-22	21.5	23
7733-2A	N/A	N/A	-63	-60	-54
			-34	31	-25
7003Z11	-45.5	-43		-45	-52
76212A	-16.5	14	312.5	16	23
7623 1A	38.5	45	-54		
	-9.5	-16	-25	well	
76232A	-9.5	-16			

7733 has Silas Hurry's 1x1 in it - (NE 1/4). Found his 1983 penny in the 1x1. Unit 7731 was finished & photo'd. We're still working on 7621 & 7733.

4/26/85 Jim Errante out - poison oak got him - the last one piece of equipment yesterday - The small rake came apart & the metal sleeve that goes between the handle & the metal tines fell in the well! (No one volunteered to go down & get it.) I got a Munsell of 10YR 3/3 for the loam-humus level (1A). Silas' was 10YR 2/2 for the same soil. The 2x2 units will have the # of the 1x1 in their SE corners.

4/29/85 We swapped J. Errante for Becky R because of the poison oak. The squared off area around the well is Feature 7002, so the Bags #d 2995 & 2996 will

UNITS - 6B

Unit	Level	Begun	Finshd	Munsell	F ?
7621	1A	4/25	4/26	dk brn. 10YR3/3	7000
7731	1A	"	4/26	"	7000
7733	1A	"	4/	"	7000
7623	1A	4/26	4/29	"	7000
7621	2A	4/26	4/29	10YR4/3	7000 7002
F7002Z11	Z11	4/26	4/26	10YR4/4	
7733	2A	4/29	4/29	Brown 10YR4/3	7000 7002
7621	3A	4/30	5/1	dk ylsh brn 10YR4/6	7000 7002 10YR3/4 (ylsh brn)
7623	2A	4/30	5/1	dk ylsh brn 10YR4/6	7000 7002
F7002Z12	Z12	5/1	5/1	dk ylsh brn 10YR3/4	7000 7002
F7002Z13	Z13	5/2			7000 7002
7623	3A	5/1		10YR5/8 10YR4/6	7000 7002
F7002Z14	Z14	5/2			7000 7002
F7002	Z15	5/2			
F7002	Z16	5/2			
F7002	Z17	5/2			
U7621	3B			10YR5/8 ylsh brn	
U7623	3B				
U7731	2B			10YR5/6 ylsh brn	
U7733	2B			10YR5/6 ylsh brn	
F7006	Z11	5/3			
U7625	1A	5/7	5/8		
U7625	2A	5/8	5/9		
7735	1A	5/9	5/10		
7735	2A	5/13	5/13		

be changed from U6B762102A to F6B7002Z11. That is the only part of the F that has been excavated. She will leave the rest of it & do the units first, & then excavate the F.

* Need to chg. Bag #2996 - Soil Samp F7002 first appeared when Howard started taking out level 2A in U7621, then when Jim started in U7623-1A we realized we had a continuous line of brick & rock that turned 90°. It runs E/W in U7621 and E into 7623, then turns S & goes into 7733.

Becky taking out 7733 - there is a concentration of large cobbles in the E center of the sq. It also is on the N wall of Silas' 1x1 so it prob. went all the way across. It doesn't seem to be part of F7002.

4/30/85 Sunny & warm. Jim Doyle & Becky Roman are

136 AREA 6B - Features

		Units	Level	
7000	Well	7621/7731 7623/7733	1A	
7001	post hole ~~dark stain~~	7733	2D	Silas' 1x1 ✓
E ½ excav. by S. Hurry -				
7002	Well house?	7621 7623	2A	
~~7006~~	Cobbles in Trench (?)	7733	2A	VOID
7009	sq. stain	U7621 F7002	Z14	
7010	PH/PMold	U7621	~~3B~~ 2B	
*2C 7022	PH/PMold	U7625	2D	at 2C in U7623
~~7026~~	~~Brick/Cobble~~	~~U7735~~	~~2C~~	lighter fill than the subsoil S of F7002. VOID
7027	PH/PMold	U7731	2B	

F7002

	Brick	Fieldstone			Cobble
Z13	7.5 kg				
Z14	6 - 15½ kg	1 - 36 kg 1 - 8			2 - 1.2k 1 - 12.4k
15	3 - 7.5 1 glazed .5 kg	1 - 20 kg 1 - 1.4 kg	1 - 22.5 k 1 - 16 k	1 - 7k	6 - 5.5 k
16	2⅓ - 5.5 kg	1 - 13.5 1 - 13.5			1 - 3k 1 - 21.5 kg
17	3 - 2.5 1 - 7 kg 4 - 10 kg	1 - 7 kg 1 - 12.5	1 - 1.5 kg 1 - 37 k	1 - 20.5 kg 1 - 26.5 kg	1 - 7 kg 1 - 6.5 white quartz 1 - 6k 1 - 18 kg

Totals	Z14	Z15	Z16	Z17
G. Brick		.5 k		
Brick	15.5k	9.5 k	5.5 k	19.5k
F-ston	36.8	46.9	27k	105 kg
Cobble	13.6	5.5	24.5	37.5

FEATURE 7002 [sq. around the well]

			UNIT
Z11	dk ylsh brn. 10YR 4/4		7621
Z12		5/1/85	7731 + 7733
Z13			7623
Z14			7621

Well bricks - Z14 3-8kg + 1½-4.5k

The 4x4 + the feature

B+W 59 23-27
C 106 1-13

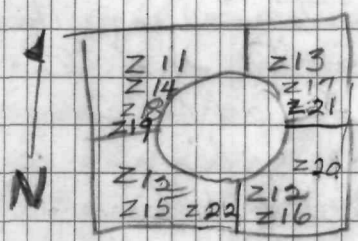

Bottom elev. for SW cornerstone (u 7731) is -43 cm.

both out with bad cases of poison oak. Only Howard M & I are here today. HM took out 2A in U 7621. Because of the presence of F7002 U 7621 is only about ½ x 2 m. now. 2A was silty loam w. pebbles. It was underlain w. clay in most of the U. & a diff kind of gravel/soil in the NE part & along ½ the N line. Jim finished U 7623 1A (outside F7003 yesterday & got it photo'd. I'll map it today so I can get it on the F map. There is a prob. w. elevations in the center of these 2x2 units. Diff. people take them in diff. places & sometimes a reading is higher than a previous reading. I'll need to watch this from now on. U7731-2A was partially done yesterday, U7733 was finished. Started 7623-3A & 7621-3A 7621-3A done. Took out F7002 212

in Units 7731 + 7733 (only a small amt. in 7733). Will take out 7002Z13 in U 7623. 7623-2A is done, 2A occurred only in the E part of the unit; but not in the NE (see plan map) Jim working on 7623-3A, which is a gravel layer along the N part of the unit. The bottom of the gravel layer is very uneven.

5/2/85 Cloudy + cooler. 2 hole crew here today. Jim finished U 7623-3A + Howard did F7002Z13 - then we cleaned up the whole 4x4 + F7002 + got photos of everything - This took ½ the day. We will take out the next level of F7002 all the way around the well. The large stones and the bricks will be removed, weighed + a sample kept. Bottom elevs. will be taken on the cornerstones (I think that's what they are.) and each section will be provenienced separately + taken down 10 cm.

These provenience are:
U7621-Z14 U7623-Z17
U7731-Z15 U7733-Z16
Tim is mapping 7002 Z13 - HM is excav. 7002Z14. BR - 7002Z15, excav.
5/3/85 - Got a new crew member today - Andy LeLievre. Howard Sick 8:30 Rainy + Cool
Worked on F 7002, Z14, 15, 16 + 17.
One person to a unit. We weighed the brick + stone + took samples for the lab.
F 7002 Z14 - a huge cobble was uncovered at this level + along with it what looks like a big piece of conglomerate; also a large dark stain in the W part. The prob. F outline can be seen.
Z-15 - the F outline shows on part of the W edge but is unclear as it goes S. There is no clear S edge to the F. In Z-16 - Uncovered one large piece of fieldstone under the other stones. Soil to S of well is darker than soil to the east. In Z-17 Tim uncovered

5/1/85 - Dock 15 min after 8:08
5/3/85 -
5/7/85 - Don't put anything on top of the S. Samples.
5/8/85 - Wash hands - yellow soap
5/9/85 -
5/10/85 - Becky - lab today
5/13/85 -
5/14/85 - No nickles in coke machine
5/15/85 - wash hands - ivy
To preserve stuff at the screen --- flag for the conservator.
5/16/85
5/20/85 - Make a F form & put in trailer when F is found
T-shirts design? Two. 2 weeks.
5/21/85 -
5/22/85 - P game at Pat's
5/23/85 - George on our crew -
7lot - 40 per day

2 large pieces of F-stone + 1 small one; + 1 more brick. No F edge showing in Z 16 or Z17. Taking out the next row of the units to try to define the boundaries of the F7002. In U 7621 under the 3B there's a post hole/post mold feature. We're going to have to take out F7006, the cobbles, to get the rest of Units 7733 + 7623 down level with the other two. The W½ will be taken out first - it is Z11 and the E half is Z12. It has been cut by Silas' test pit 5/6/85 - We screen this week. Crew will take turns finishing up their units today since we have Heide to help screen. Andy excavg. F7006 Z11. He's found another large piece of F-stone under it.

5/7/85 - Bag 3255

Brick 8.25 Shell .1 kg

Began U7625 - to the E of U7623.
We're taking this 2x2 out
to see what F7006 does -
Andy took out U7625Ø1A;
the humus & dark loam.
5/8/85 → Becky excav. 7625Ø2A;
a loamy soil with some
pebbles - mostly in the W
section. She's exposed bricks
& metal - and a few shell
in the E part. Cobbles in the S.
5/9/85 - Howard began U7735
The 1A level is poison oak,
humus & loam. Becky
is out w. poison oak on
her face & eyes swollen
almost shut.
5/10/85 - Jim finishing U7735-
1A. Coming down on cobbles
in the NW section - Becky
in the lab today.
5/12/85 Jim out
Patty Wells assigned to me,
Betsy Cokery. Orioles - KC → Chuck
Becky has been reassigned
to Loretta's crew - because

144

Bag #s

3663/3664

AREA	UNIT	LEVEL	#	LOCATION	
JC 6B	~~F7006~~ 7623	~~Z11~~ ~~3C~~ 2N	~~3234~~ 3235	chg. #s (see pg 150)	U 7733 U 7623
JC "	~~F7006~~ U 7625	~~Z12~~ ~~3C~~ 2N	SS 3542 3236		U 7733 U 7623
"	7625	1A	3294 SS 3295	S152/E380	
"	7625	2A	3346 SS 3347	"	
"	7735	1A	3399 SS 3400	S154/E380	
"	7735	2A	3469 SS 3470	"	
	7625	2B	3491 SS 3492		
	F7009	Z11	3493 SS 3494		
	F7010	A02 South	3495 SS 3496		
	F7009	Z12	3509		
	F7010	A01 North	3510		
	F7010	A10 South	3511 SS 3512		
	F7010	A09 North	3513		
JC	7735	~~3C~~ 2N	3532 SS 3533		
JC	7733	~~3C~~ 2N	3534 SS 3535		
J	7625	~~3C~~ 2N	SS 3542	S152/E380	SOIL SAMPLE ONLY
JC	7623	~~3D~~ 2C	3543 SS 3544	S152/E378	
	F7002	Z18	3545 SS 3546	U 7621	
	F7002	Z20	3547 SS 3548	U 7733	
JC	7625	~~3D~~ 2C	3579 SS 3580	S152/E380	
JC	7733	~~3D~~ 2C	3581 SS 3582	S154/E378	
JC	7735	~~3D~~ 2B	3583 SS 3584	S154/E380	
JC	F7001	~~A04~~ A11	3598 SS 3599		U 7733
JC	7625	~~3E~~ 2D	3603 SS 3604		
JC	7735	~~3E~~ 2C	3605 SS 3606	(3)	

of the poison ivy. I got Betsy Coker in return. Patty is new - very little experience.
Betsy & Patty doing U 773502A. Andy - U 762502B. Howard - F7009 Z11. 7009Z11 is the S ½ of a roughly rectangular stain that showed up in the floor of F7002Z14. The kobble feature (7006) appears in the NW part of U 7735 & another area of pebbles & cobbles is showing up in the NE part. It appears (at the 3A level) to be separate from F7006. F7009. Tim came in at noon - he's working on U 762303B, which was started before we went on screens.
Andy finished 762502B & I started him on F7006 Z11 again, but now Tim is finding more of the feature in his unit, so I've stopped Andy. Talked to Tom as soon as

146 F 7006 AREA 6B

Cobbles in shallow depression

	Cobbles	wt.	
Z11	75	8 kg.	metal
5/13	20	3 kg	more metal
5/13	65	10.25 kg	
	2	28 kg	1 F-stone
	15	3 kg	
	177	52 kg	1 kg F-stone

VOID

F 7010

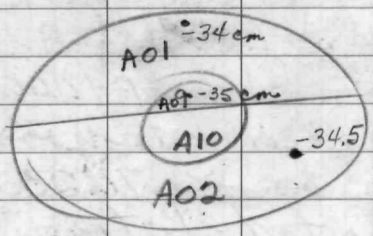

we get a pic Andy will get back on F 7006 & Jim will take out a 1 x 2 N of U 7623 - the NW section.
3/14/85 - F 7006 will be voided. It is a layer of fill & will be called ~~3B~~ 2N. It was underneath level ~~2B~~ 2B in unit 7623. It occurs in units 7623, 7625, 7733 & 7735. It runs N out of unit 7623 & E & S from unit 7735. It is next to F 7002 on the E.
Patty is to go to the screens & Ann to come on my crew. Ann has no exp. but is smart & will learn fast.
Another crew chg - next Monday Andy will go to the "Manly Crew" (Huber's) & Heddie will come to my crew. Howard is starting F 7002 Z 18, the 3rd level of the NW part of the feature. There is mortar on the outside of the well

UNITS - 6B

7625	2A	5/13	5/13		
7623	3C	5/13	5/14	7.5 YR 5/8 (strong brn)	
7625	~~3C~~ 2N	5/14	5/14		
7735	~~3C~~ 2N	5/14	5/14		
7623	~~3D~~ 2C	5/14	5/14		
7625	~~3D~~ 2C	5/15	5/15		
7733	~~3D~~ 2C	5/15	5/15		
7735	~~3D~~ 2B	5/15	5/15		
F7001 ~~AD4~~ Z11		5/15	5/15		
7625	~~3E~~ 2D	5/15			
7735	~~3E~~ 2C	5/16			
F7002	Z18 HM	5/14	5/15		
F7002	Z19 HM	5/15	5/16		
F7002	Z20 BC	5/16			
F7001					

bricks all the way down to the bottom of this level. It is deeper than I thought it would be; may be a hole the builder stood in to brick the well from the outside? This will be a 20 cm. level - it's fill -
5/15/85 - Patty back with me + Ann back to the screens. F 7002 Z18 appears to have hit sub-soil at 20 cm., but we'll take it down another 20 cm. to be sure.
Take F # off photos - F 7006
Tell Dick. Done. Finished U 7625 ~~2B~~ 2C + Andy working on 7625 ~~2E~~ 2D. Howard - F 7002 Z18.
Jim - F 7001A04. Patty - U 77330 ~~2C~~ 2C
Betsy - U 77350 ~~2D~~ 2B.
All level names below 2 B are to be changed - (see page 131).
5/16/85
5/17/85 - change soil sample bag # 3235 to # 3664.
In lab all day.

AREA	UNIT	Bag LEVEL	#s #	LOCATION
6B	F7002	Z19	3610 SS 3611	U7621
	F7001	West ½ A04	3648 SS 3649	U7733
	F7001	East ½ A03	3650	U7733
	7623	2N	3663 SS 3664	(was bag #3234) (was bag #3235)
	7621	2C	3669 SS 3670	
	F7022	A12 E	3689 3690	7625
	F7022	A03 E	3691 SS 3692	7625
	F7002	Z21	3210 SS 3211	(see pg. 130)
	F7002	Z22	3744• SS 3745•	
	F7027	A10 S½	3746(2) 3747	
	F7027	A02 S	3748 SS 3749	
	7733	2D	3765 SS 3766	
	7737	1A	3767• SS 3768	S154/E382
Bettsy	F7027	PM A09	3773•	
	F7027	PM A01	3774•	
Hettie	F7022	PM A11	3775•	
	F7022	PM A04	3776•	

7621	7623	7625
1A 2A 2M 2B 2C	1A 2A 2M 2B 2N 2C	1A 2A 2B 2N 2C

7731	7733	7735
1A 2A 2B	1A 2A 2B 2N 2C	1A 2A 2N 2B 2C

5/20/85 - Andy L. to Fuser's crew and Hettie B. to mine. Hettie & Jim D. are finishing unit 773502C. They have found the edge of Silas' feature in u 7733. It extends into the NW part of u 7735. There is a line of brick and cobbles in the S+E parts of the unit, but no evidence of a color chg. with them. They may be scattered objects that were sitting on the subsoil when

the fill was laid down.
Patty W. is out sick.
Alison Helms is working on F7001. She & I have uncovered it in U 7623 at level 2C; and in U 7625 at 2D; & she has excav the part in U 7735. It was very hard to see in U 7733, but she's drawn a line where we think it is & the whole thing will be mapped & levels taken.
Betsy screened this AM & is now back working on F7002 = 20.
Howard is working on U 7621 02C.
(5/21/85)
U 7625 is still very muddy but we finally got it cleaned up enough for a photo. It is finished except for a post hole/post mold feature (7022) along the W side near the SW corner.
Alison H. finished F7001.

F 7022

M. Datum
S150/E380
this point is
28 cm. below
S150/E376

F 7027

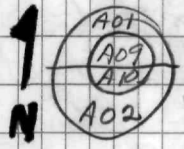

M. Datum S154/E376
this point is 21 cm.
below S150/E376

It is in 4 units - mostly in 7733 & also in 7735, 7623 & a tiny bit in 7625. Jim screened till noon & Howard screened about 2 hrs in the PM till Tom came down & said the well crew will be down here Mon. to put in the platform for this well.

Betsy Coker finished level Z20 of F7002. She started level Z22, that is she started cleaning the area to find the feature's edge & when she took out the bricks & cleaned the unit down she found a post hole/post mold feature (F7027). It touches or cuts into F7002 so she is excav. it first. The S part 1st. In the P.Mold there is a large cobble.

Nettie Boyce began F7022, PM/PHole, taking the east ½ out 1st. The post mold

was filled with cobbles & a metal obj (hollow like a container) was at the bottom - not upright.

Jim on Unit 773701A, but then I pulled him off & put him on 773302D so we can finish by Mon.

I started on the brick/cobble/metal area in the SE of unit 7733 - removed the brick, etc. & will clean it up to see if it really is a feature.

5/22/85 Rained last night & we had to bail everything out this AM. Patty W. is back but looks like she's still sick. She will screen since there's no sq. open for her.

Patty went home sick about 9AM. She will be reassigned to the lab.

Hettie is working on F7022. Betsy - F7022. Howard - F7002. Jim - U773302D.

Betsy has finished F7027 + is excav. F7002 Z22, the last part of F7002 — Yea! Howard helping Betsy. Jim doing N profile of U7621.

Today — finished F7001, F7027, F7022, U7621, U7733.

5/23/85 — new crew member, George Buffkin. Rain — in the lab all day. I got the area feature map up to date — thru F7027.

2.5
3 875
6
15

INDEX OF
CURVE AND REDUCTION TABLES

Table I—SLOPE STAKE

Table II—STADIA CORRECTION AND HORIZONTAL DISTANCES

Table III—TRIGONOMETRIC FORMULAE

Table IV—NATURAL TRIGONOMETRICAL FUNCTIONS

CURVE FORMULAE

Table V—TANGENTS AND EXTERNALS TO A 1° CURVE

USEFUL RELATIONS

Table VI—INCHES TO DECIMALS OF A FOOT

Table VII—MINUTES IN DECIMALS OF A DEGREE

Table VIII—MIDDLE ORDINATES OF RAILS

Table IX—SHORT RADIUS CURVES

Table X—RODS IN FEET, 10THS AND 100THS OF FEET

Table XI—LINKS IN FEET, 10THS AND 100THS OF FEET

Sterling 186

Marian R. (159)
Tim D. (167) ~~off 5/16 & 5/17~~
~~Allyson B. (143)~~
Jim E. (139)
Howard M. (227)
Andy LeLievre -
Patty Wells
Hettie Boyce
George Buffkin



start.

Mileage: 77036 10/

(AVE'S HARDWARE
+ TO. LAB) 77059 11

ROPE + HAY

Howard Markel

Silas today -
interview - resume
money for shirts - Wed.

Forms to lab - ask Doug