Area IC - Feature locations
Addison Plantation
18PR175

0 40 100 cm

BJR, BG



Area IC
all features

Area IC (1:40 cm)
Feature Plan - update


B. TRENCH
WALL
S250 E241
S252 E231
S262 E233
S252 E235
S252 E237
S252 E241
S260 E231
S260 E239
S260 E241
S262 E227
S262 E229
S262 E231
S262 E237
S262 E239
S262 E243
S264 E233
S264 E239
S264 E241
S264 E243
S266 E227
S266 E231
S266 E235
S266 E237
S266 E239
S268 E229
S270 E229
S270 E231
S270 E235
S270 E239
S270 E241
S270 E243
S272 E226
S272 E227
S272 E233
S272 E237
S272 E239
S272 E243
S274 E233
S274 E237
S274 E239
TREE
DRAIN
P not done
have had e for A

KEY

- PLASTER OR MORTAR
- RECESSED PART OF WALL
- INDICATES A BREAK IN THE WALL W/ RECESSED AREA BEHIND
- BRICK
- OUTLINES AN AREA THAT JUTS OUT TOWARD VIEWER
- From this point down, plaster obscures brick pattern intermittently
- broken header

ADDISON PLANTATION
18 PR 175

AREA 18 - MANOR HOUSE
PROFILE OF NORTH WALL

JUNE 10, 1987
BJR/BG

20 cm
40 cm

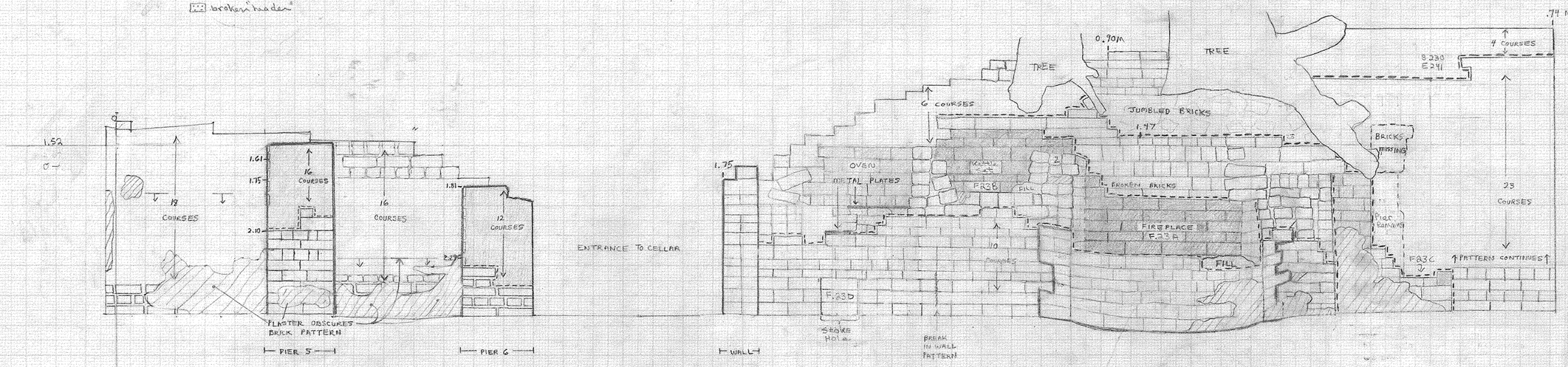

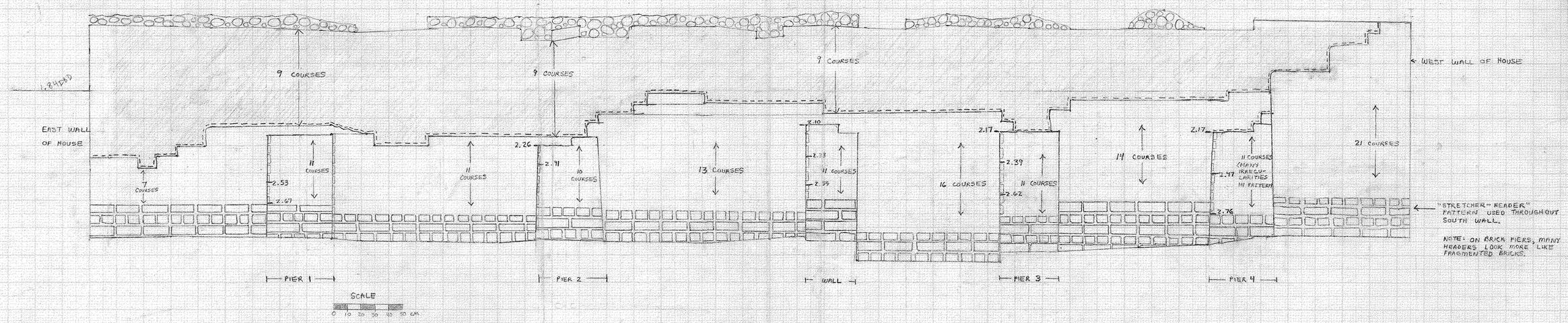

KEY

- BRICK - "STRETCHER"
- BRICK - "HEADER"
- BRICK SYMBOL INDICATING A COURSE OF BRICKS
- INDICATES A BREAK IN THE STRUCTURE
- COBBLES & CONCRETE
- INDICATES A BROKEN, RECESSED AREA OF WALL. SHADED AREA HAS THE SAME PATTERN AS REST OF WALL (COURSE OF "STRETCHERS" ALTERNATED W/ COURSE OF "HEADERS.")

— ELEVATION

E ⟷ W

ADDISON PLANTATION
18 PR 175

AREA 18 - MANOR HOUSE
PROFILE OF SOUTH WALL

JUNE 9, 1987
BJR, & , BG

Area 18 (1:20 cm)
North & South Wall Profile
Manor House

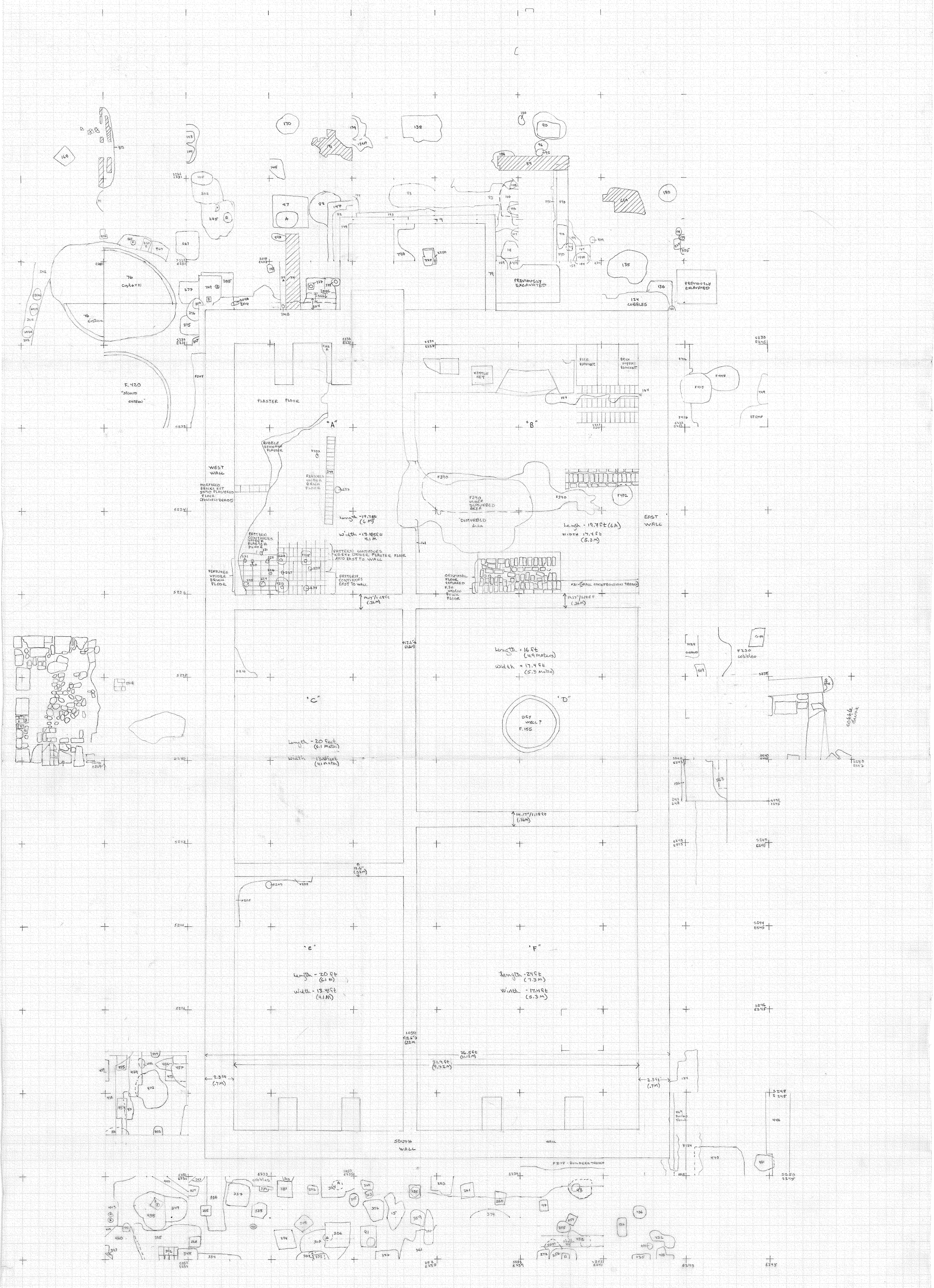

Addison Plantation 18PR175 AREA IA, B+C partials
Main Manor Foundation Plan and associated features

N

0 20 40 60 80 100 cm

Scale 1:40

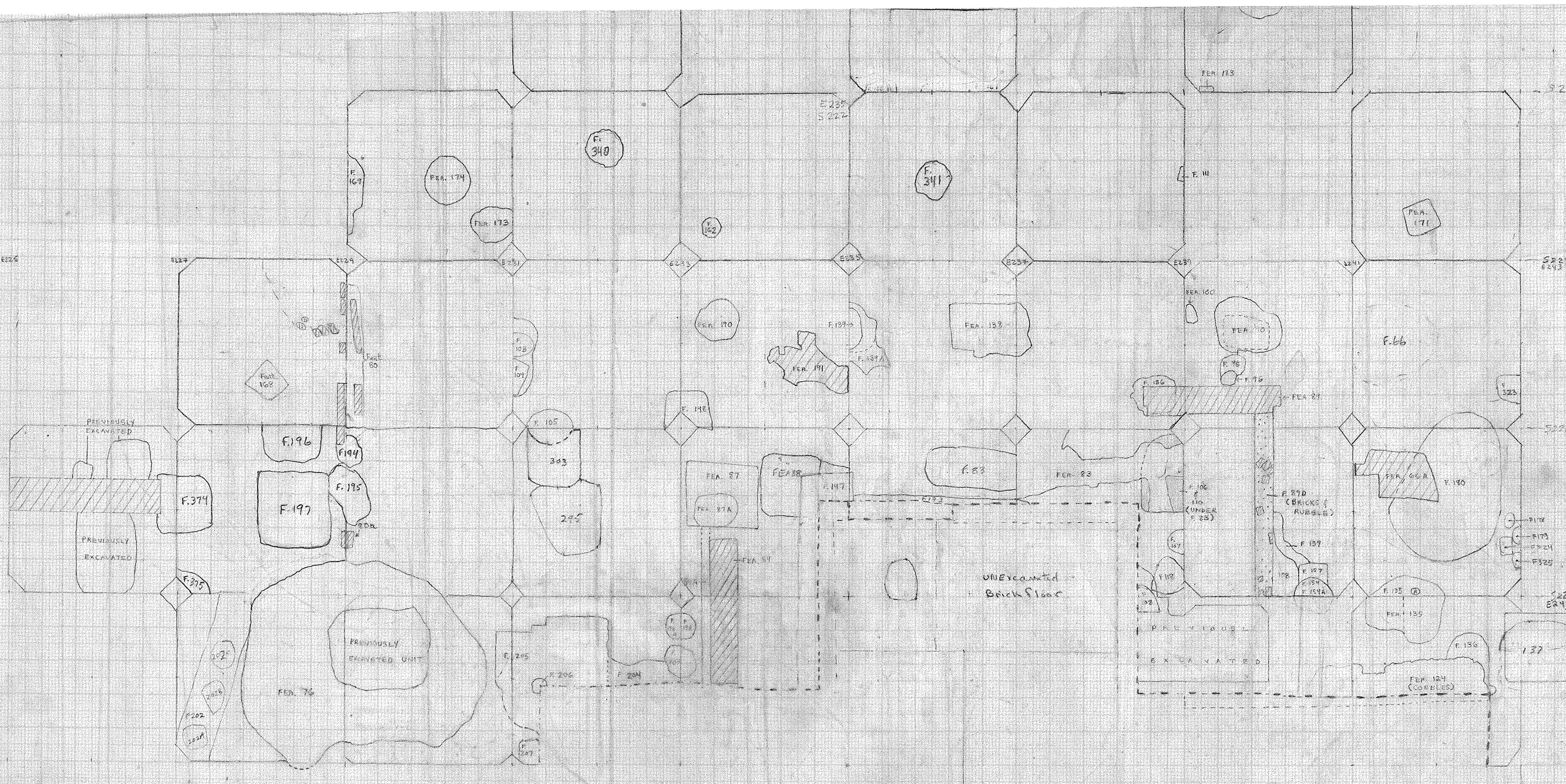

ADDISON PLANTATION
18 PR 175
AREA IA - PLAN VIEW
5-27-87
BONNIE ROSE, BETSY GROV

N

SCALE
40 cm.

KEY
BRICKS
--- OUTLINES THE MANOR HOUSE

following brick wall
← West

Area IB
West Wall Profile

ADDISON PLANTATION
18 PR 175

AREA 1B - MANOR HOUSE
PROFILE OF WEST WALL

JULY 7, 1987
BJR/BG

SCALE

1:20CM

1 M.

KEY

- COBBLE
- BRICK
- PLASTER
- BREAK IN WALL
- INDICATES A BROKEN, RECESSED AREA OF WALL. BOARDED AREA HAS THE SAME PATTERN AS REST OF WALL. "COURSE OF "STRETCHERS" ALTERNATED WITH COURSE OF "HEADERS."

1B

NOTE: FIRST NINE COURSES SHOW IRREGULARITIES IN "STRETCHER-HEADER" PATTERN. THESE IRREGULARITIES SHOW UP THROUGHOUT LENGTH OF WALL, BUT THEY ARE ESPECIALLY PREVALENT IN THESE FIRST NINE COURSES.



BACK COURSES ALTERNATE - COURSE OF "HEADERS," THEN COURSE OF "STRETCHERS."

Area IB (1:20cm)
West Wall Profile - Manor House

ADDISON PLANTATION
18 PR 175

AREA 1B – MANOR HOUSE
PROFILE OF EAST WALL

JULY 3, 1987
BJK/BG

1:20 cm. SCALE

1 M.

KEY

- COBBLES
- BRICK
- OUTLINE OF ARCH
- BREAK IN WALL
- CONJECTURAL CONTINUATION
- PLASTER

Area IB
East Wall Profile

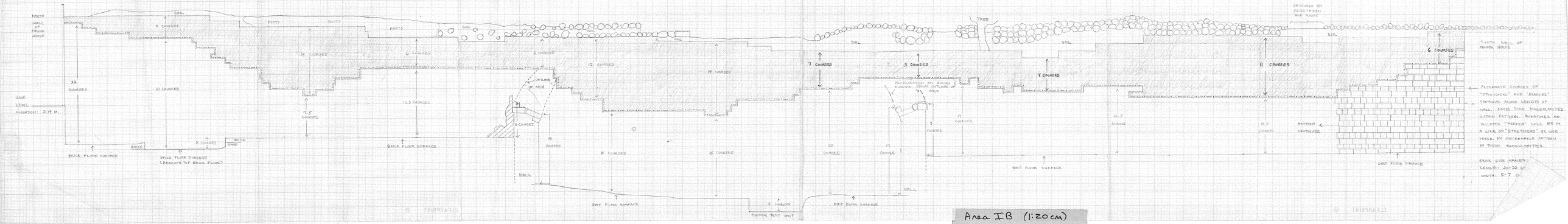

Area IB (1:20 cm)
East Wall Profile - Manor House

Area IC
Harris Matrix

A - modern disturbance
B - destruction debris
C - topsoil
D - fill #1
E - fill #2
F - fill #3
G - Buried A
H - subsoil

Y - trench dug around manor house

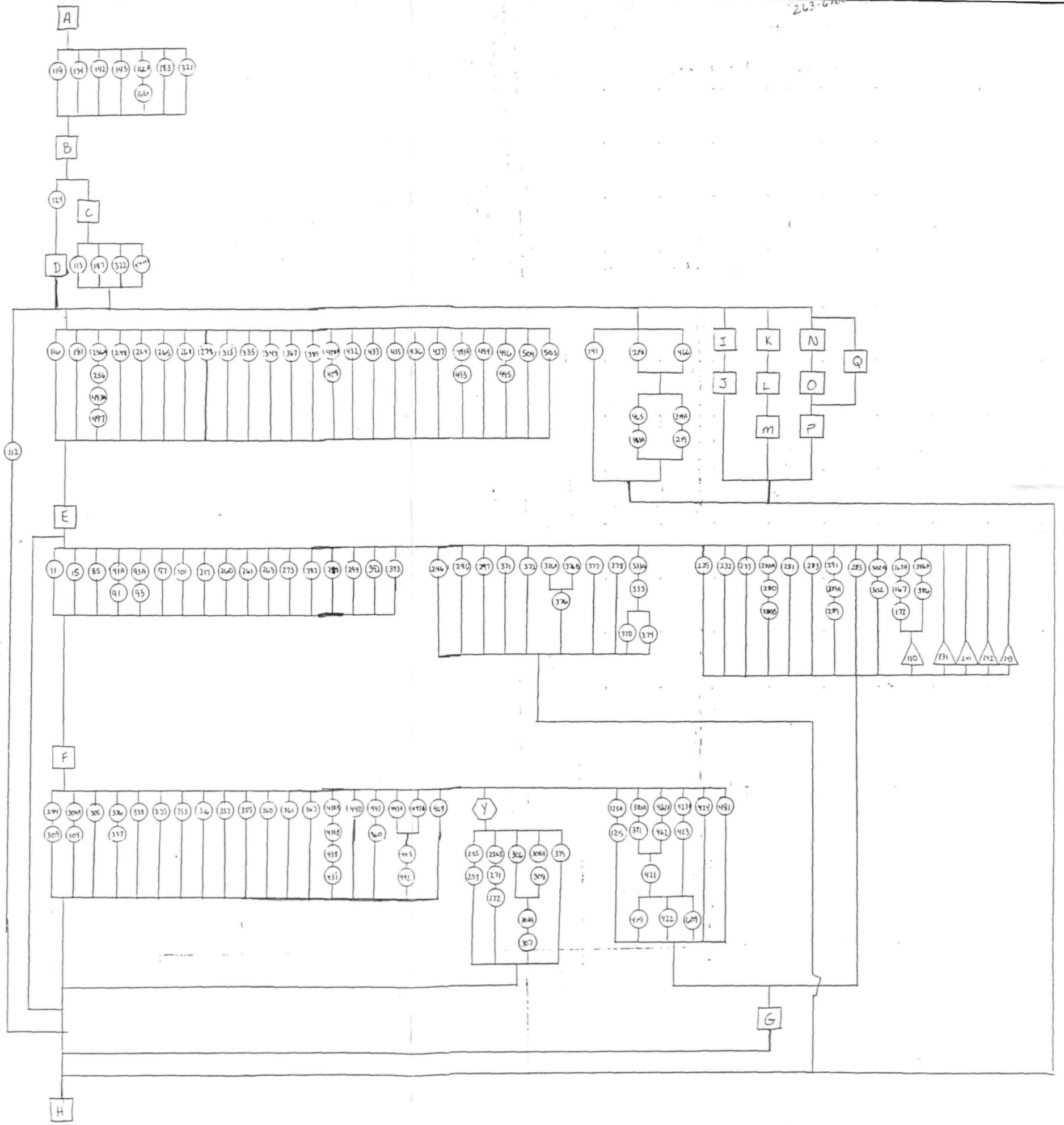

IC

254
↓
266

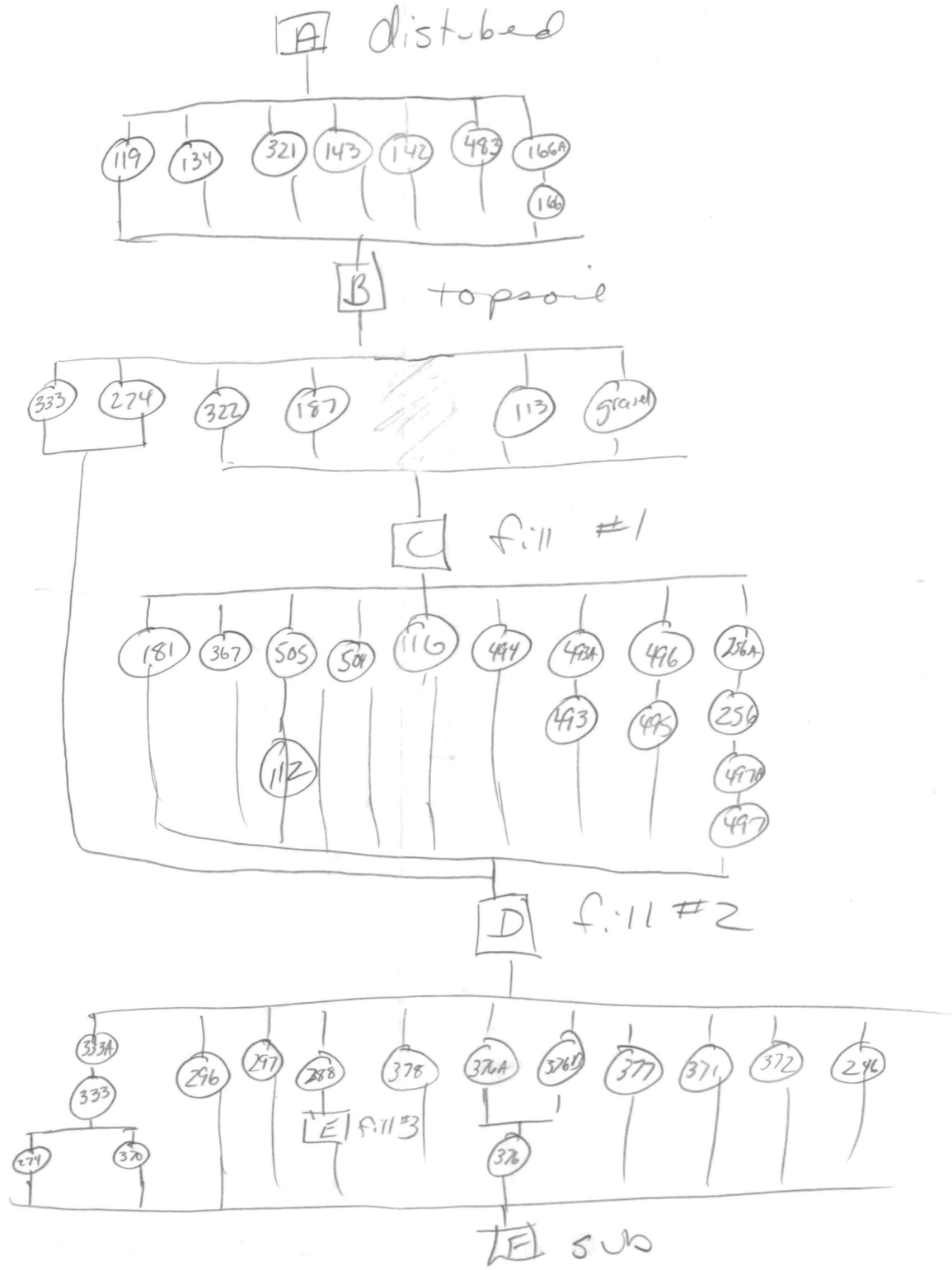
A disturbed
119
134
321
143
142
483
166A
166
B topsoil
333
224
322
187
113
gravel
C fill #1
181
367
505
504
116
494
493A
496
256A
493
495
256
112
497A
497
D fill #2
333A
333
296
297
288
378
376A
376B
377
371
372
246
274
370
E fill #3
376
F sub

IB - 2nd Fireplace Plan

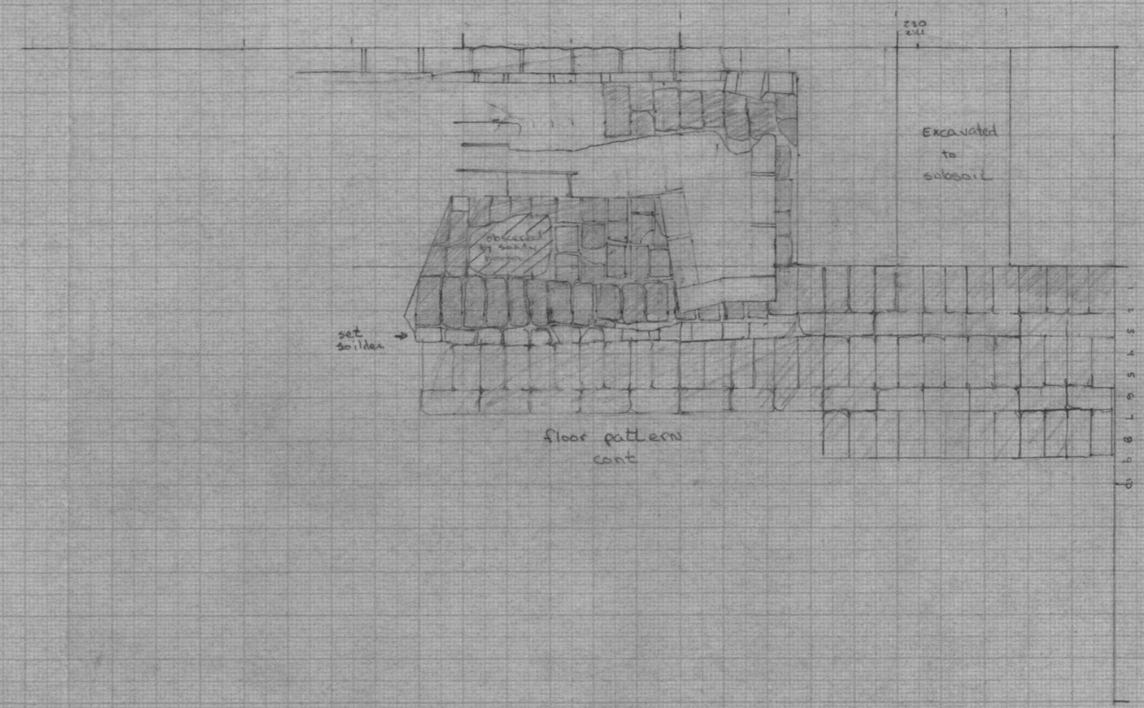

1:10

Addison Plantation
18 PR 175
Area IC

8/11/89 KAF
Scale 1:10 cm
Plan view of Feat 381
Transit st #2

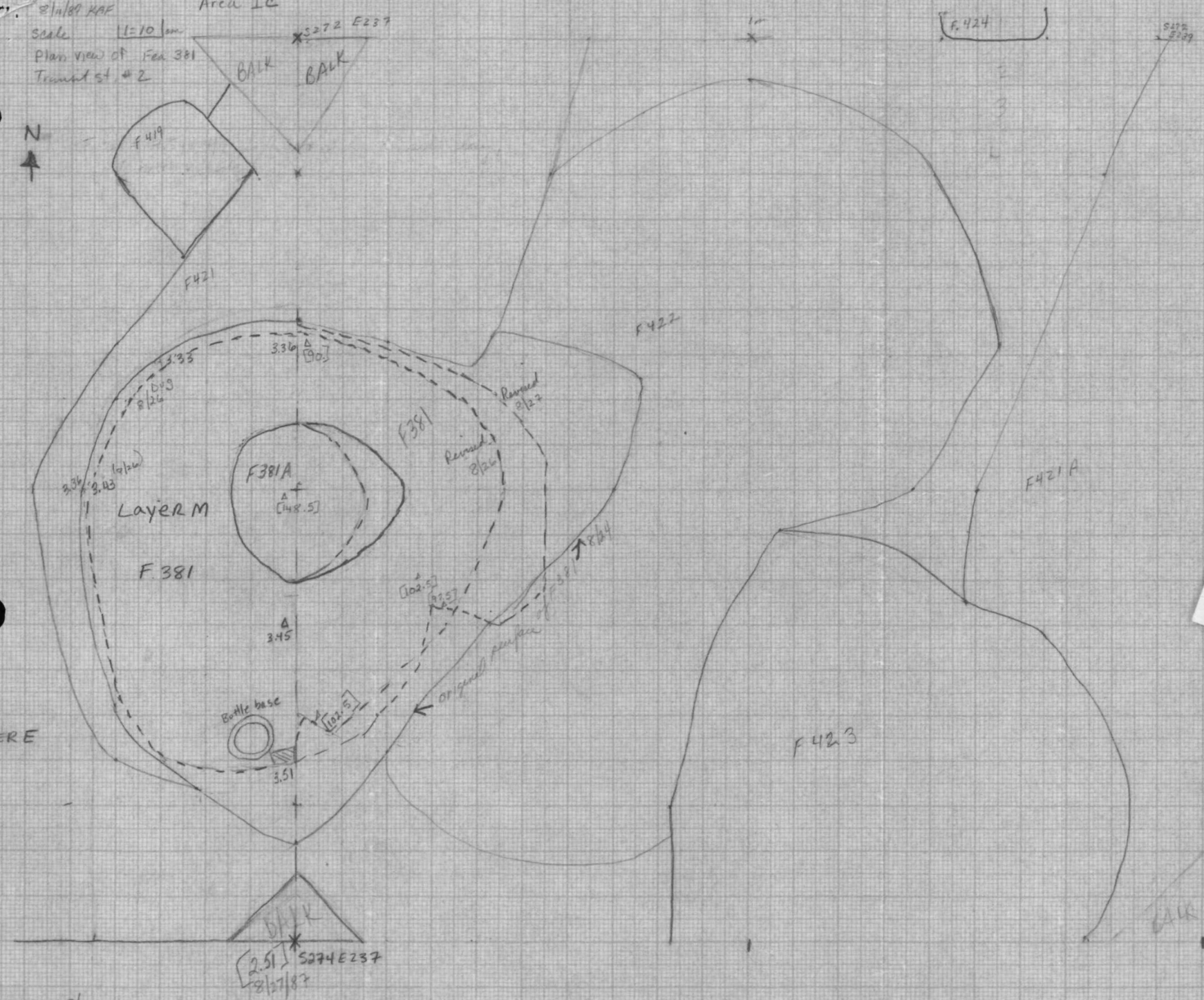

What layer are we looking at?
Layer M surface & Layer M Removed

LAYER E

F381 7.5YR 3/4 dark brown sandy silt clay w/ brick rubble became 381 + 381A - 381A very moist silt loam
F422 10YR 4/2 dark grayish brown silty loam
F424 10YR 4/4 dark yellowish brown silty loam
F423 10YR 4/4 dark yellowish brown silt clay with brick rubble
F421 7.5YR 4/6 strong brown silty clay some sand present brick flecks
▮ = Bricks
F 421A 7.5YR 5/8 strong brown sandy silt clay brick flecks
Layer E 10YR 4/4 dark yellowish brown silt clay
Layer F 10YR 5/6 yellowish brown silt clay

ADDISON PLANTATION
18 PR 175

AREA 1B - MANOR HOUSE
PROFILE OF NORTH WALL

7-31-87
BJR/BG

SCALE:

20cm.
1 M.

KEY

ENCLOSES AN AREA THAT PROJECTS OUT TOWARD VIEWER

ENCLOSES A RECESSED AREA

MORTAR

PLASTER

DATUM: TRANSIT STATION #2

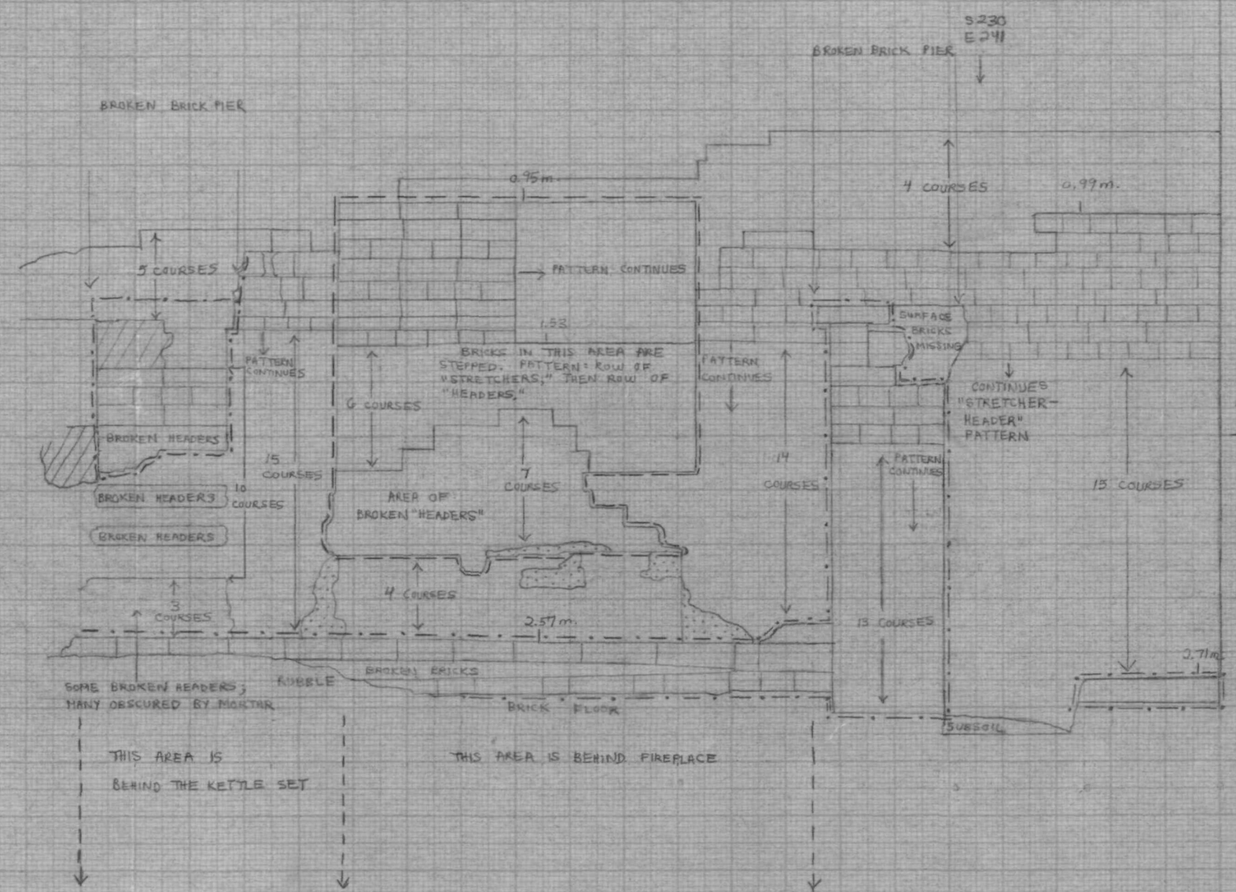

Area 1B
Fireplace Profile

Pr 175a - 01061

FEATURE RECORD
ADDISON PLANTATION

FEATURE # 285 Date Exposed 7-20-87 by MR

LOT # M (E½) 8919 Date Completed 2 Sept 87 by B Roman
N (E½) 9010

Location: Grid Unit S 266 E {237, 239} first defined in S 237

Horizontal Location S 265 E 236.35

Depth from datum: see layer M & N forms

Depth from surface: 30 cm at top

Layer: D (subsoil) & C - along South edge only

Dimensions:
N-S 168 cm E-W 272 cm

Description GARDEN BED - rectangular
Two Fill Layers - M (top organic layer) N (mixed silty clay fill)

Excavated Layer M believing it to be only fill layer. Dug 2-10cm into N - called it bottom & photographed profile.
After excavating F. 289 (Garden Bed to E of this Feature), returned to 285 to excavate layer N.
Soil in Bed possibly tilled/turned w/ a shovel or similar tool.

Only E½ excavated to expose profile

Associations:

Artifacts: Creamware, Glass, Shell

Features: Trellis (F. 112) & Garden Bed (F. 289) to East.

Recorded by MR Checked by EJ

E½ surface Photos: BW R33:23+24 Color R.36:16+17
whole surface Photos: BW R.60:3+4 Color R.62:1+2

PLAN VIEW AND PROFILE VIEW TO BE DRAWN AT A SCALE OF 1:10
(unless otherwise specified)

Date 7-22-87 8-25-87 Drawn by MR revised 2 Sept 87 B. Roman

Additional Pages (explain)

JN

pr175a-010616

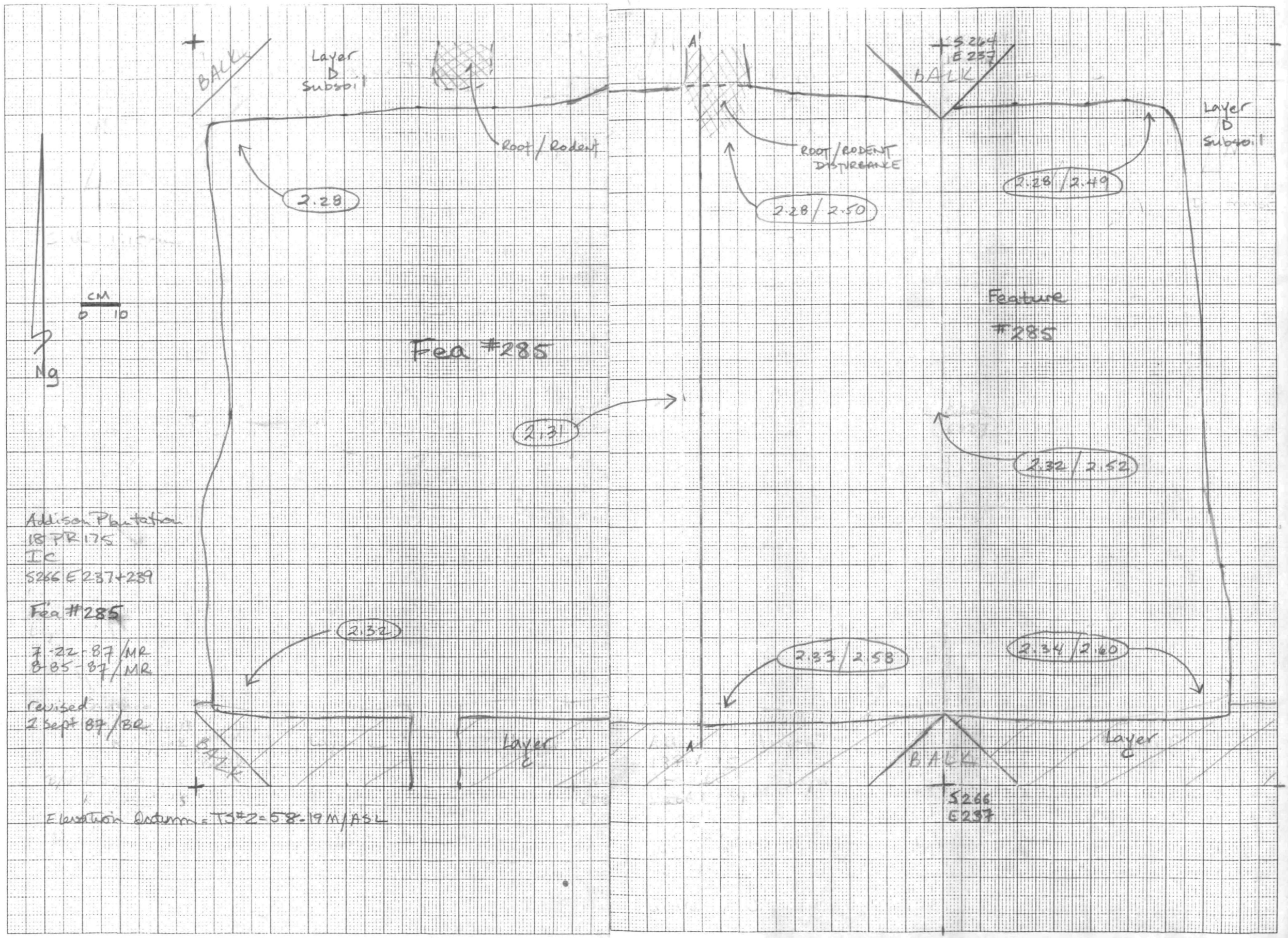

Addison Plantation
18 PR 175
IC
S266 E237+239

Fea #285

7-22-87 / MR
8-05-87 / MR

revised
2 Sept 87 / BR