Addison Plantation
18 PR 185
Contour map of "West Terrace"

X—X—X chain link fence

—— —— approx. location of backhoe trenches

one meter

"Western Terrace"

HI - 1.24 M

ADDISON PLANTATION
18 PR 175

AREA IV A
TRENCH G (ON S 252 LINE)
NORTH PROFILE

7-2-87
BONITA ROSE

KEY

A 10 YR 3/2 VERY DARK BROWN SILTY LOAM W/ SCATTERED BRICK FRAG. TOPSOIL W/ ORGANIC MATERIAL.

B 10 YR 4/3 BROWN/DARK BROWN SILTY LOAM W/ BRICK FLECKS.

C 10 YR 4/6 DARK YELLOWISH BROWN CLAY HEAVILY MOTTLED W/ 7.5 YR 4/6 STRONG BROWN CLAY. LIGHTLY MOTTLED W/ 10 YR 4/4 DARK YELLOWISH BROWN CLAY. VERY FEW SCATTERED BRICK & CHARCOAL FLECKS.

✓D 10 YR 4/4 DARK YELLOWISH BROWN SILTY CLAY LOAM MOTTLED W/ 10 YR 5/4 YELLOWISH BROWN CLAY LOAM. BRICK & CHARCOAL FLECKS. (Buried A?) NO -- there is no Buried A in this trench - EAA

E 10 YR 4/6 STRONG BROWN CLAY W/ VERY HEAVY CONCENTRATION OF PEBBLES. SUBSOIL.

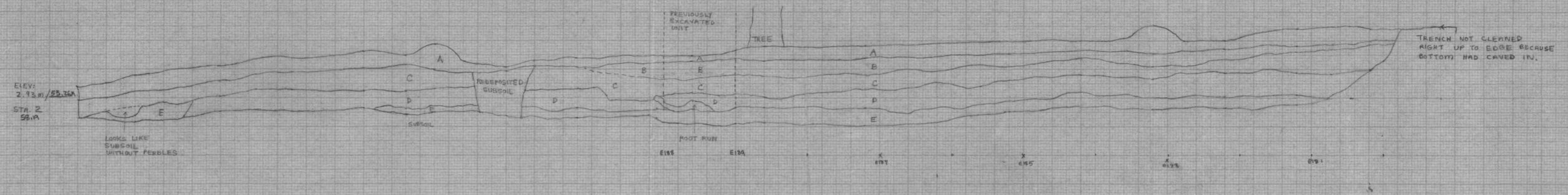

ADDISON PLANTATION
18 PR 175

AREA IV A
TRENCH J
SOUTH PROFILE

9-29-87
BONITA J. ROSE

KEY

A 10 YR 3/3 DARK BROWN SILT LOAM.

B 10 YR 4/4 DARK YELLOW BROWN SILTY LOAM w/ BRICK FLECKS.

C 10 YR 5/4 YELLOW BROWN SILTY LOAM HEAVILY MOTTLED w/ 7.5 YR 4/6 STRONG BROWN CLAY. BRICK FLECKS.

D 10 YR 3/4 DARK YELLOW BROWN SILT LOAM. BRICK & CHARCOAL FLECKS. (buried A?)

E EVENLY MOTTLED: 10 YR 5/4 YELLOW BROWN SILTY LOAM, 10 YR 3/4 DARK YELLOW BROWN SILTY LOAM, 7.5 YR 4/6 STRONG BROWN CLAY. BRICK & CHARCOAL FLECKS.

F 10 YR 5/4 YELLOW BROWN SILTY CLAY LOAM. CHARCOAL FLECKS.

G 7.5 YR 4/6 STRONG BROWN CLAY.

H 10 YR 5/4 YELLOW BROWN SILTY CLAY LOAM, HEAVILY MOTTLED w/ 7.5 YR 4/6 STRONG BROWN CLAY & 10 YR 4/6 DARK YELLOW BROWN SILTY CLAY LOAM.

J 10 YR 4/6 DARK YELLOW BROWN SILTY CLAY LOAM.

K 10 YR 5/3 BROWN CLAY w/ SLIGHT MOTTLING: 7.5 YR 4/6 STRONG BROWN CLAY, CHARCOAL FLECKS.

L 7.5 YR 4/6 STRONG BROWN CLAY w/ HEAVY GRAVEL CONCENTRATION.

BRICK

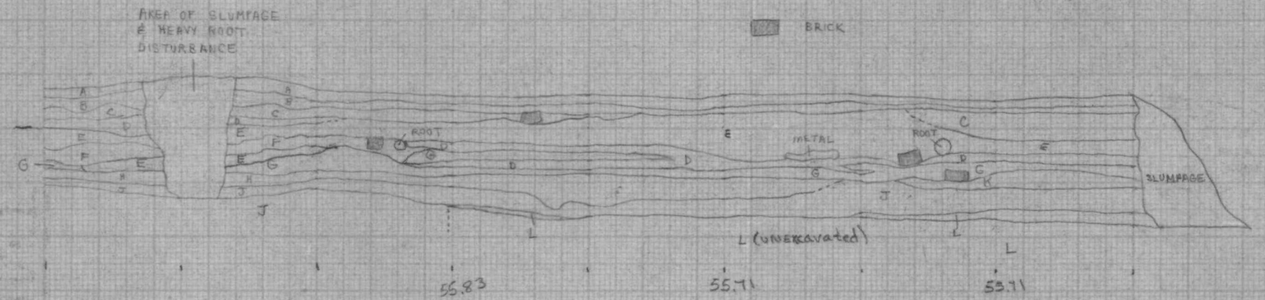

BEECH TREE DATUM: 1.98 M. + 55.81 = 57.79
LINE LEVEL ELEV.: 1.88 M. − 1.88 = 55.91
55.91 M ASL

SCALE:
1 M.
40 CM.

NOTE: PROFILE BELOW SHOWS THE CONTINUITY BETWEEN TRENCHES E & J. IT IS THE EAST PROFILE OF THE SMALL JOG BETWEEN THE TRENCHES.

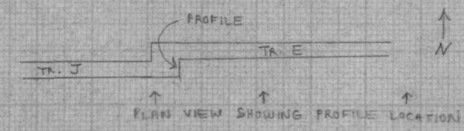

SAME ELEV. AS TR. J
SAME SCALE AS TR. J

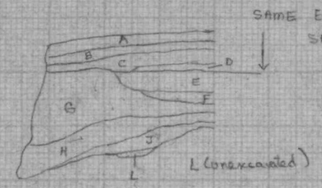

NOTE: G IN TR. J = F IN TR. E
H IN TR. J = G IN TR. E
L IN TR. J = J IN TR. E

KEY

A 10 YR 3/2 VERY DARK GRAYISH BROWN SILT. TOPSOIL.

B 10 YR 3/4. DARK YELLOWISH BROWN SILT LOAM. BRICK FLECKS.

C 10 YR 4/6 DARK YELLOWISH BROWN CLAY LOAM. SLIGHTLY MOTTLED w/ 10 YR 5/4 YELLOWISH BROWN CLAY LOAM.

✓ D 10 YR 3/6 DARK YELLOWISH BROWN SILTY CLAY LOAM. CHARCOAL & SCATTERED BRICK FLECKS. (buried A)

no, there is no buried A in this trench -EAA

E 10 YR 3/4 YELLOWISH BROWN CLAY.

F 10 YR 5/6 YELLOWISH BROWN CLAY.

G 7.5 YR 5/6 STRONG BROWN CLAY w/ VERY HEAVY CONCENTRATION OF PEBBLES. SUBSOIL.

ADDISON PLANTATION
18 PR 175

AREA IV A
TRENCH I
EAST PROFILE
9-15-87
BONITA J. ROSE

SCALE

1 M.
40 cm.

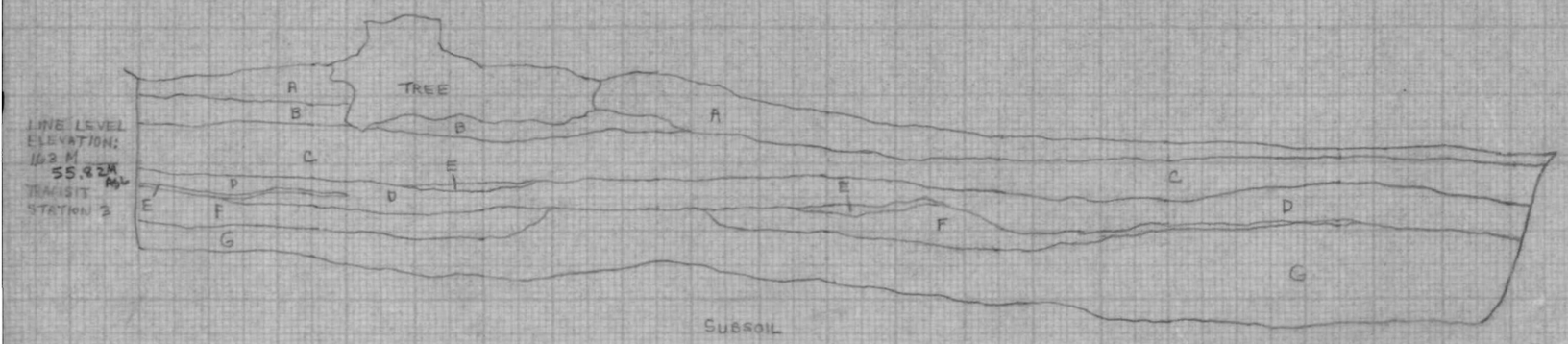

Addison Plantation
18 PR 175

2/17/88

1:20

North WALL

Area IV A

Trench E ?

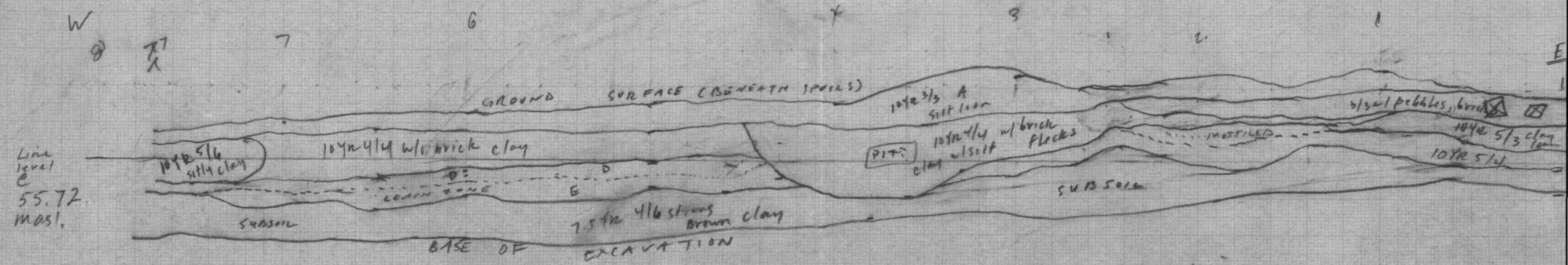

Letters refer to soil descriptions from S. wall

Backhoe Trench E

Area IVA

Feature 564

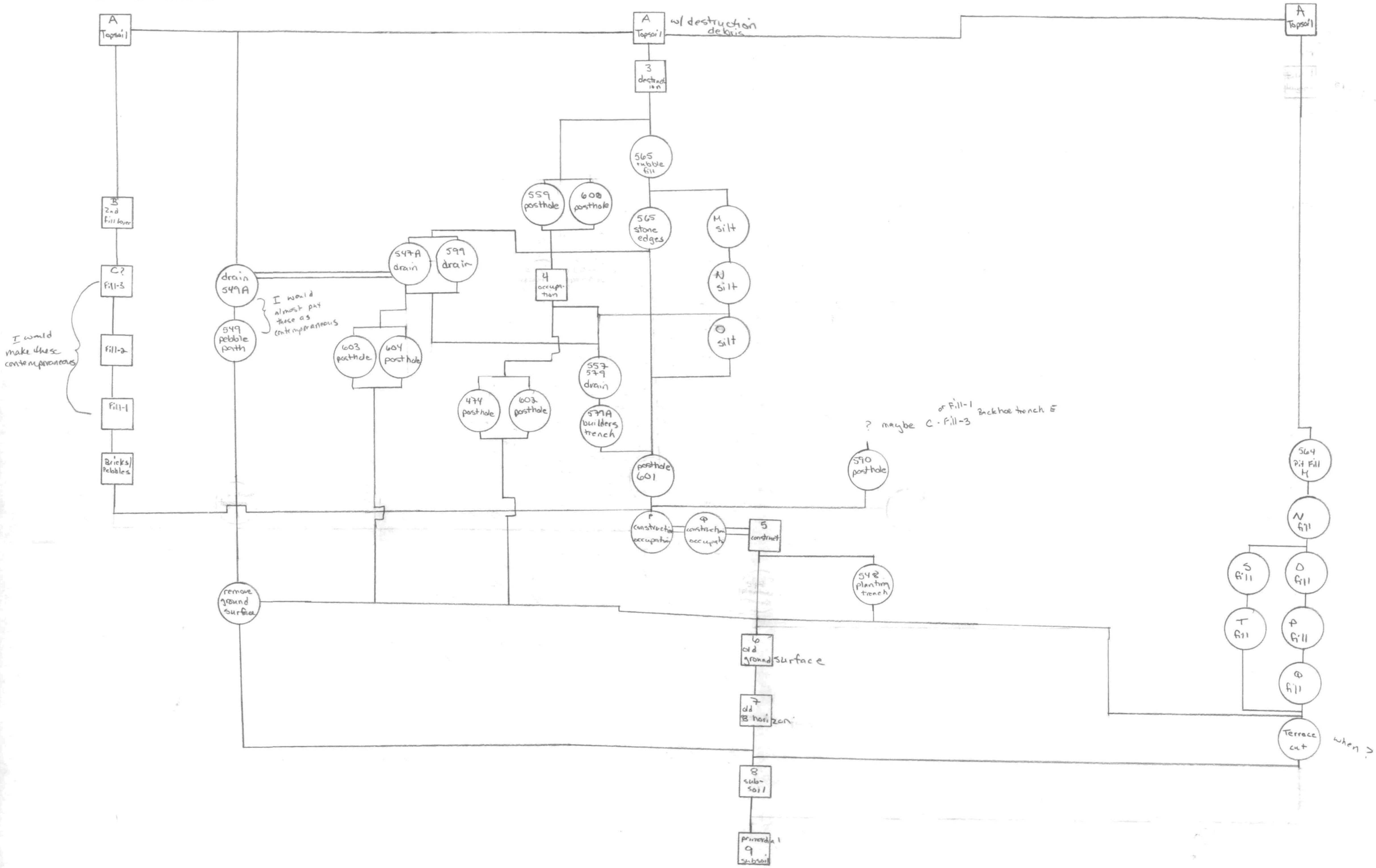

2/26/88
EAA

West Porch steps
F565

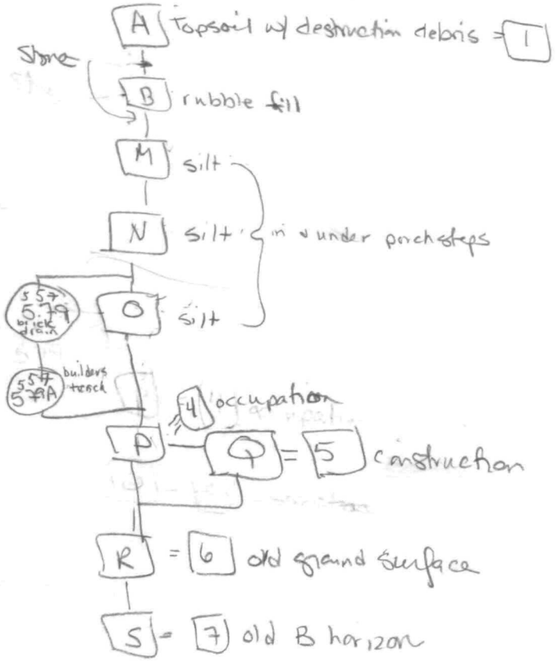

F 549 + 549 A > Brick drain

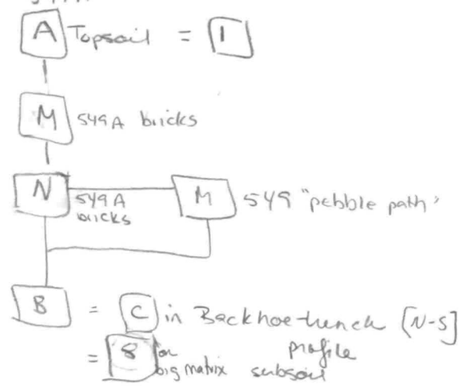

F 564 - Pit

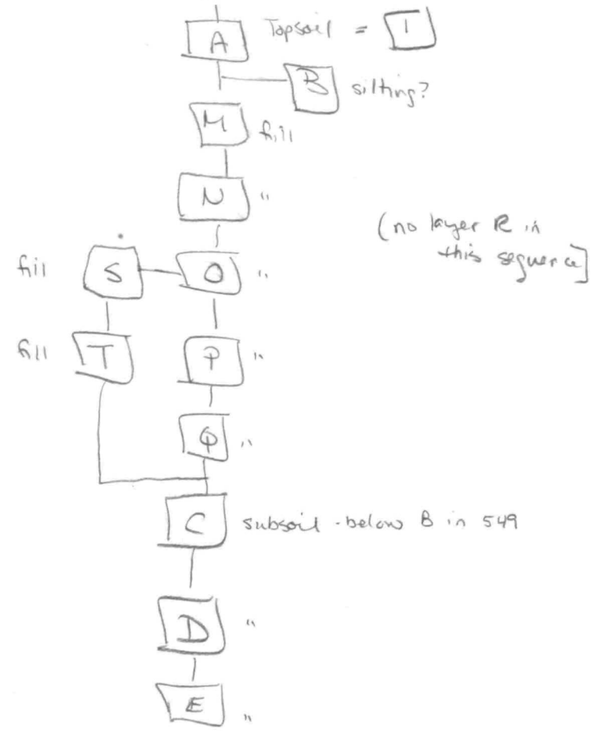

2/25/88
EAA

Addison Plantation
Area IVA
2 meters S of the East end
of Backhoe trench F

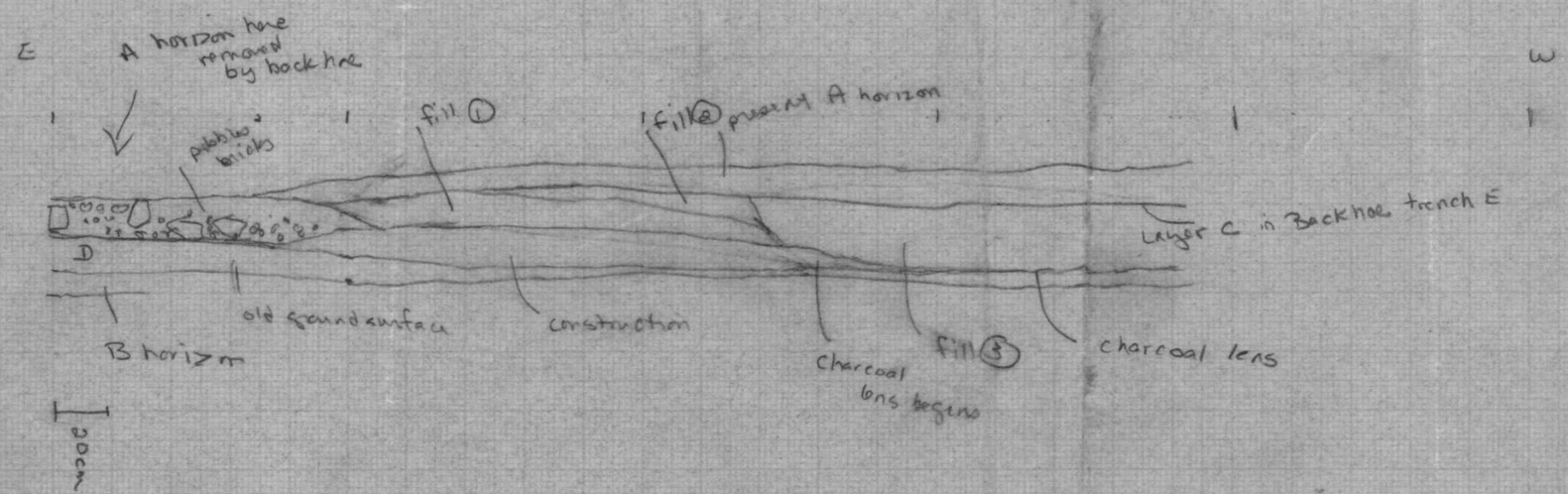

B horizon-
10YR 5/4-5/6 clayey silt
old ground - 10YR 4/4 silty clayey
pebbles, bricks - 7.5YR 5/6 clay
construction - 7.5YR 4/4 decayed brick
fill 1- 7.5YR 4/6- but brownish - clay w/ pebbles + brick flecks
fill 2 - 10YR 3/4 silty w/ brick rubble
fill 3 - 10YR 4/4 silty w/ bricks + charcoal fleck
current A - 10YR 2/1 silty w/ brick chunks

2/23/83

Addison Plantation
10PR 175
South side profile
2 meters S of Trench F

Area IVA

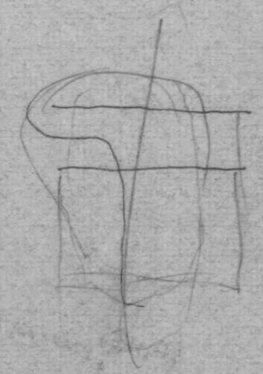

No. 1000H CLEARPRINT ®

ADDISON PLANTATION
18 PR 175

AREA IV A
TRENCH D
NORTH PROFILE

BONITA J. ROSE
9-11-87

KEY

A — TOPSOIL: 10 YR 3/2 VERY DARK GRAYISH BROWN SILTY LOAM.

B — 10 YR 4/4 DARK YELLOWISH BROWN SILTY LOAM W/ BRICK, CHARCOAL, MORTAR & SHELL FLECKS.

C — EVENLY MOTTLED CLAY: 10 YR 5/6 YELLOWISH BROWN, 7.5 YR 5/6 STRONG BROWN, 10 YR 4/6 DARK YELLOWISH BROWN. SCATTERED BRICK & CHARCOAL FLECKS.

✓D — YELLOWISH BROWN SILTY LOAM 10 YR 5/4, MOTTLED W/ CLAY: 10 YR 4/6 DARK YELLOWISH BROWN & 7.5 YR 5/6 STRONG BROWN. MANY BRICK, CHARCOAL, MORTAR & SHELL FLECKS. (Butler B7)

Note: Area 19 was buried in this trench. —CAA

E — SUBSOIL: 10 YR 5/6 YELLOWISH RED CLAY. GRAINY.

F — YELLOW CLAY. 10 YR 7/6.

G — 10 YR 6/4 LIGHT YELLOWISH BROWN CLAY MOTTLED W/ 10 YR 5/4 YELLOWISH BROWN CLAY LOAM.

H — SAME AS D BUT W/ MUCH HEAVIER CONCENTRATION OF BRICK BITS.

J — SAME AS E BUT W/ LARGE PEBBLES.

K — SAME AS A BUT W/ VERY HEAVY CONCENTRATION OF PEBBLES.

L — 10 YR 4/6 DARK YELLOWISH BROWN SILTY LOAM W/ BRICK, CHARCOAL, MORTAR & SHELL FLECKS. (SAME AS B7)

M — 10 YR 6/6 BROWNISH YELLOW GRAINY CLAY MOTTLED W/ 10 YR 5/6 STRONG BROWN CLAY.

N — 10 YR 4/3 DARK BROWN SILTY LOAM MOTTLED W/ 10 YR 4/6 DARK YELLOWISH BROWN CLAY LOAM. BRICK, CHARCOAL, SHELL & MORTAR FLECKS.

P — 10 YR 5/8 YELLOWISH BROWN GRAINY CLAY

Q — 10 YR 4/3 DARK BROWN SILTY LOAM W/ BRICK, CHARCOAL, MORTAR & SHELL FLECKS.

R — 10 YR 5/8 YELLOWISH BROWN CLAY MOTTLED W/ 10 YR 5/4 YELLOWISH BROWN CLAY & 10 YR 4/3 BROWN SILTY LOAM.

S — 10 YR 5/8 YELLOWISH BROWN SILTY CLAY LOAM MOTTLED W/ 10 YR 4/4 DARK YELLOWISH BROWN SILTY LOAM. BRICK & CHARCOAL FLECKS.

SCALE:

1 M.
40 CM.

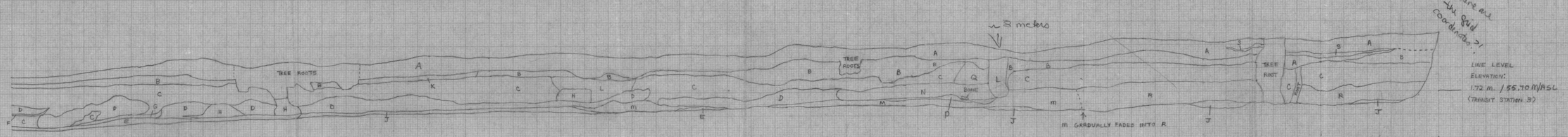

Area IV A

KEY

A 10YR 4/3. DARK BROWN SILT.

B 10YR 4/3. BROWN SILT LOAM, BRICK FLECKS.

C 7.5YR 4/6. STRONG BROWN CLAY.

D 10YR 6/6. BROWNISH YELLOW SILTY CLAY LOAM; HEAVILY MOTTLED W/ 10YR 5/8 YELLOWISH BROWN CLAY LOAM.

E 10YR 5/8. YELLOWISH BROWN SILTY CLAY LOAM.

F SUBSOIL 5YR 4/6. YELLOWISH RED CLAY W/ HEAVY CONCENTRATION OF GRAVEL.

✓ G 10YR 4/4 DARK YELLOWISH BROWN SILTY LOAM MOTTLED W/ 10YR 5/6 YELLOWISH BROWN CLAY. BRICK & CHARCOAL FLECKS. (BURIED A HORIZON??

No - I don't think there is any buried A in this trench - sat

H 10YR 6/6. BROWNISH YELLOW SILTY CLAY LOAM MOTTLED W/ 10YR 7/6 YELLOW SILTY LOAM; SMALL CHUNKS & FLECKS OF BRICK.

J VERY HEAVY CONCENTRATION OF BRICK RUBBLE & GRAVEL.

K 10YR 5/4 YELLOWISH BROWN CLAY LOAM MOTTLED W/ 7.5YR 5/6 STRONG BROWN CLAY; BRICK FLECKS.

L SAME AS A, BUT W/ SCATTERED GRAVEL & BRICK FLECKS.

M 10YR 3/4. DARK YELLOW BROWN SILTY LOAM, BRICK FLECKS.

N VERY HEAVY CONCENTRATION OF GRAVEL W/ 10YR 4/3 BROWN SILTY LOAM.

O VERY HEAVY CONCENTRATION OF GRAVEL W/ SAME SOIL AS LAYER C.

ADDISON PLANTATION
18 PR 175
AREA IV A

TRENCH H
WEST PROFILE

9-23-87
BJR

SCALE:

1 M.
40 cm.

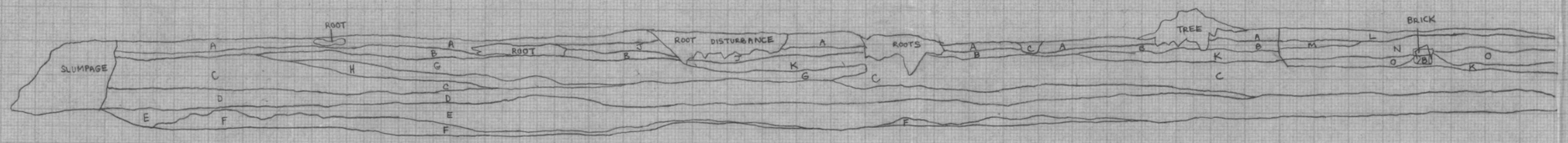

BEECH TREE DATUM: 1.45 M

LINE LEVEL ELEV. (1.49 M)	55.81
	+ 1.48
	57.3
	- 1.45
55.85 MASL	55.85

ADDISON PLANTATION
18 PR 175

AREA IVA
TRENCH E
SOUTH PROFILE

9-28-87
BONITA J. ROSE

SCALE:
1 M.
40 CM.

KEY

A 10YR 3/3 DARK BROWN SILT LOAM — CURRENT A horizon

B 10YR 4/4 DARK YELLOW BROWN SILTY LOAM W/ BRICK FLECKS. 1st fill layer w/ leaching from above

C 7.5YR 4/6 STRONG BROWN CLAY HEAVILY MOTTLED W/ 10YR 5/4 YELLOW BROWN SILT LOAM, BRICK FLECKS. — 2nd fill layer

D 10YR 3/4 DARK YELLOW BROWN SILT LOAM, BRICK FLECKS, CHARCOAL FLECKS. — old ground surface "Buried A" — EAA

E 10YR 5/4 YELLOW BROWN SILTY CLAY LOAM, CHARCOAL FLECKS, SCATTERED BRICK & MORTAR FLECKS. — old B horizon

F 7.5YR 4/6 STRONG BROWN CLAY. sterile

G 10YR 5/4 YELLOW BROWN SILTY CLAY LOAM, HEAVILY MOTTLED W/ 7.5YR 4/6 STRONG BROWN CLAY & 10YR 4/6 DARK YELLOW BROWN SILTY CLAY LOAM.

A H 10YR 4/6 DARK YELLOW BROWN SILTY CLAY LOAM. (buried A?) NO! EAA

C1 SAME AS C. BUT W/ CHUNKS OF BRICK.

J 7.5YR 4/6 STRONG BROWN GRAINY CLAY W/ HEAVY CONCENTRATION OF GRAVEL.

E (manor house side)

IN THIS AREA, THE TOP 2 LAYERS (15-20 CM.) WERE SHAVED OFF BY THE BACKHOE

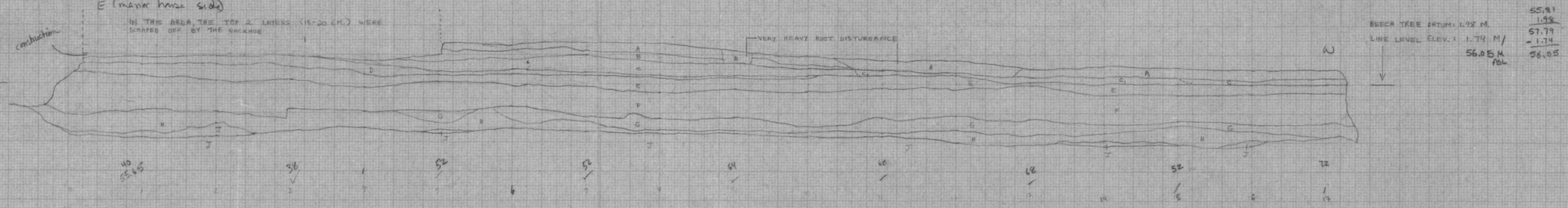

BEECH TREE DATUM: 1.98 M.
LINE LEVEL ELEV.: 1.74 M/
56.05 M. ABL

55.81
1.98
57.79
- 1.74
56.05

Area IVA
Trench E
South Prof. 1a