Area
IX
empty plan.

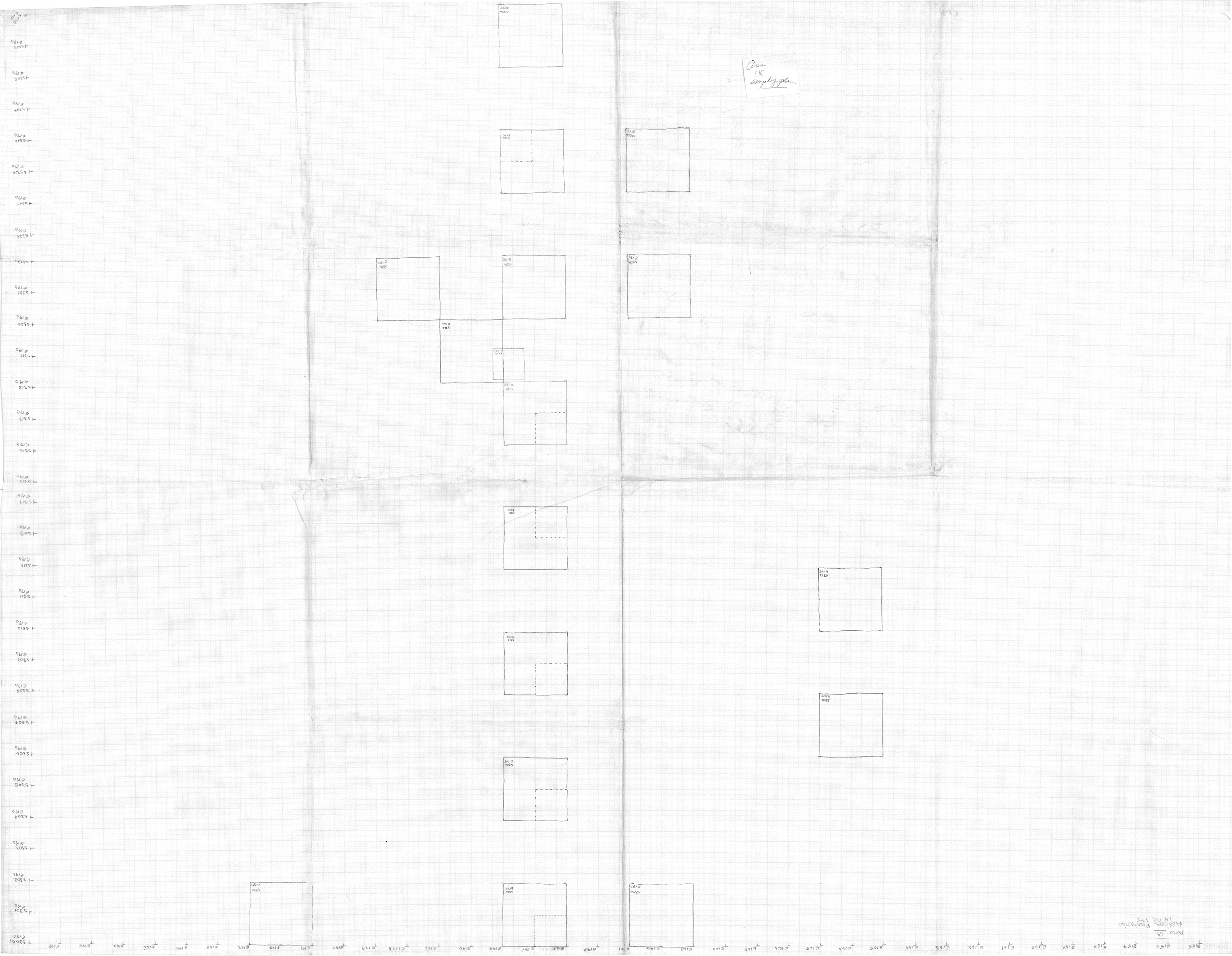

Area XII Feature Plan

E332 S250 | E333 | E334 | E335 | E336 | E337 | E338 | E339 | E340 | E341 | E342 | E343 | E344 | S250 E345

Area X1?

S251

S252

post hole tests

S253

S254
E339

S254

← 2x1

S255
E332

S256
E339

S256

S257
E337

S257
E339

S257
E341

S257
E343

S257
E345

S257

S258

S259

S260

S261

S262

← 2x1

S263
E332

S263

S264

S264

S265

S266
E335

S266

S267

S268
E342

S268

S269

S270

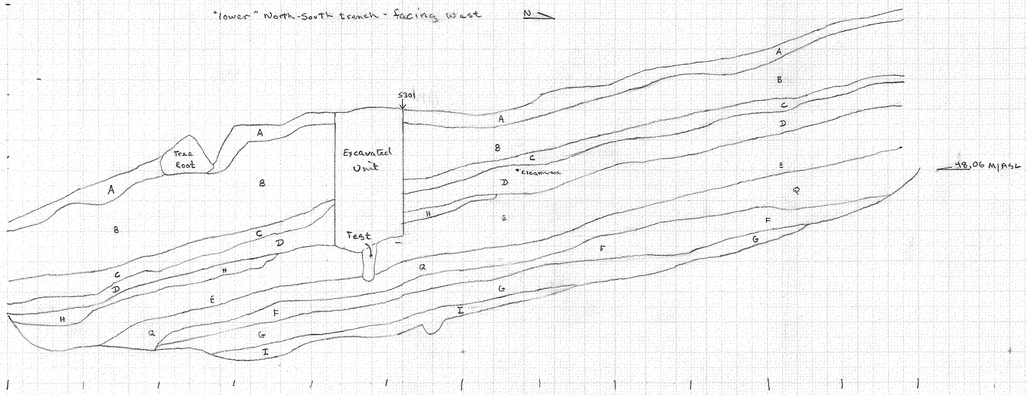

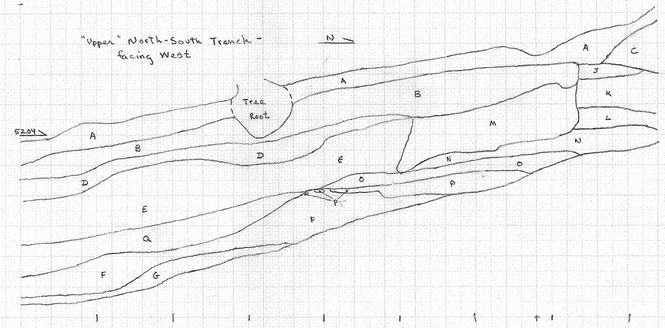

5/20 = 25%

where are the grid coordinates for these trenches?

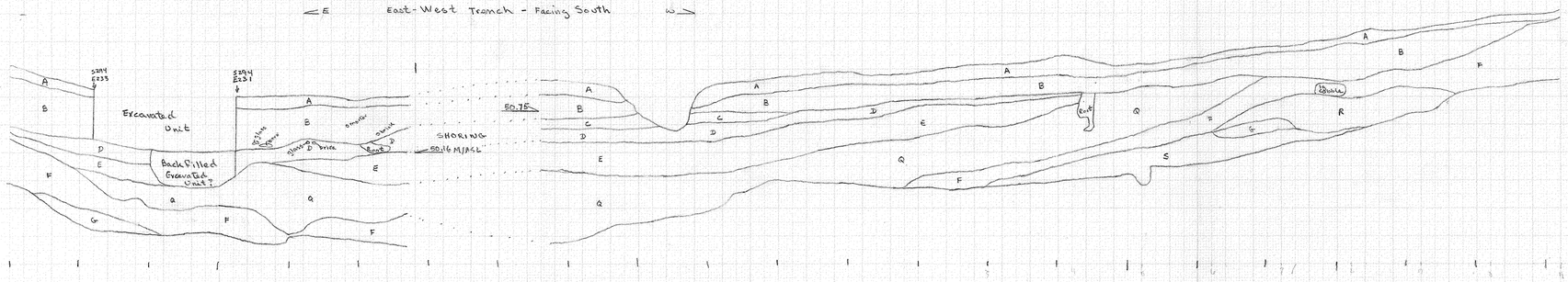

Change Q to G + G to Q

Addison Plantation
18PR175

Area VIII - Profiles of Backhoe trenches
BG, PL

0 40 80 100 cm

11/6, 9, 13, 16, 19, 20/87

ALL Trenches
- Layer A - 10YR3/2 very dark greyish brown silty loam
- Layer B - 10YR 3/6 dark yellowish brown sandy silt with heavy concentration of small cobbles & pebbles. Brick frag and other artifacts present - a fill episode
- Layer C - 5YR4/6 yellowish red sandy clay w/ small cobbles, pebbles, and brick fragments in matrix - a fill episode
- Layer D - 10YR4/3 brown, dark brown silty clay - the buried A-former surface - Dan Wagner said it has clay coating on structural surface; blocky structure
- Layer E - 10YR 4/4 dark yellowish brown silty clay - first subsoil layer - some pebbles mixed in matrix
- Layer F - 10YR 4/6 dark yellowish brown silty sand with heavy concentration of small cobbles and pebbles
- Layer G - 7.5 YR4/6 strong brown sandy clay

"Lower" N-S trench
- Layer H - 10YR 4/4 dark yellowish brown silty clay w/ heavy concentration of small cobbles
- Layer I - 7.5YR5/8 strong brown clay

"Upper" N-S Trench
- Layer J - 7.5 YR 4/6 strong brown silt and pebbles - similar to Layer B but more pebbles and no cobbles
- Layer K — Mag. concretion that hasn't solidified - very pebbly - larger pebbles at bottom of layer, seems "chewed up"
- Layer L - 5YR4/6 yellowish red sand with 5YR2.5/1 black mag. oval shaped concretions in matrix
- Layer M - 7.5 YR4/6 strong brown sand, 7.5YR5/6 strong brown silt, 7.5YR 5/8 strong brown silty clay and 2.5YR 4/6 red clay with small cobbles and pebbles (according to Dan Wagner this mixture is the result of a slump)
- Layer N - 5YR4/6 yellowish red layered sand
- Layer O - 5YR4/6 yellowish red sand with pebbles
- Layer P - 7.5YR 2/0 black mag. concretion with cobbles and pebbles

ALL Trenches
- Layer Q - 10YR4/6 dark yellowish brown sandy silt with pebbles - seen much clearer in E/W trench

East-West Trench
- Layer R - 10YR3/6 dark yellowish brown silty sand with heavy concentration of pebbles (more pebbles than soil)
- Layer S - 5YR4/6 yellowish red silty sand - similar to Layer G, but redder and less clay

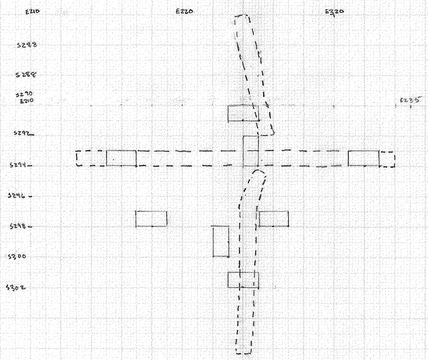

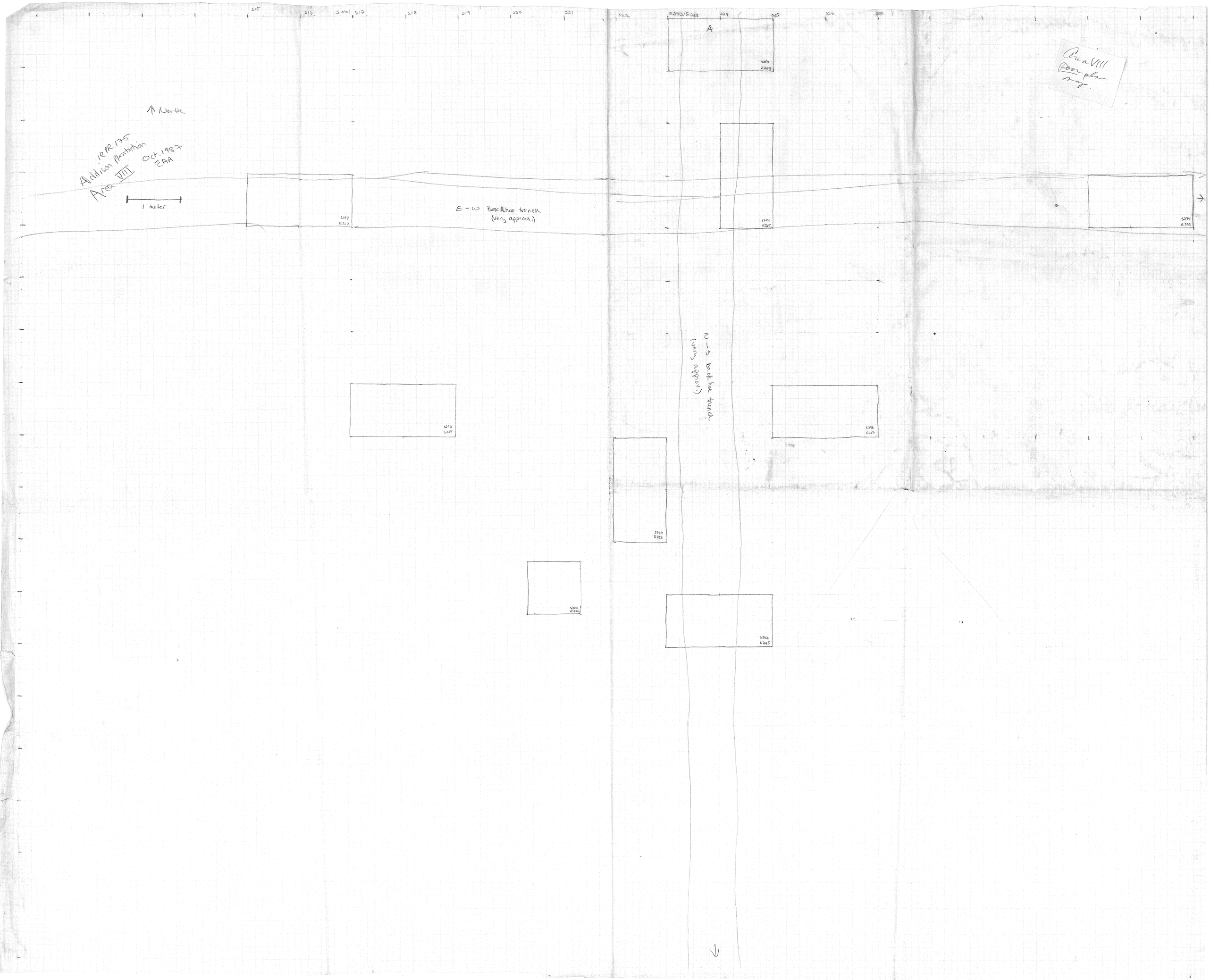

215
216
S290
217
218
219
220
221
222
S290/E223
224
225
226
A
Area VIII
Poor plan map.
North
IRPR 175
Addison Plantation
Area VIII
Oct. 1987
EAA
1 meter
E-W Backhoe trench
(very approx.)
N-S backhoe trench
(very approx.)
S294
E217
S294
E225
S294
E233
S298
E219
S298
E227
S300
E223
S300
E224
S302
E225

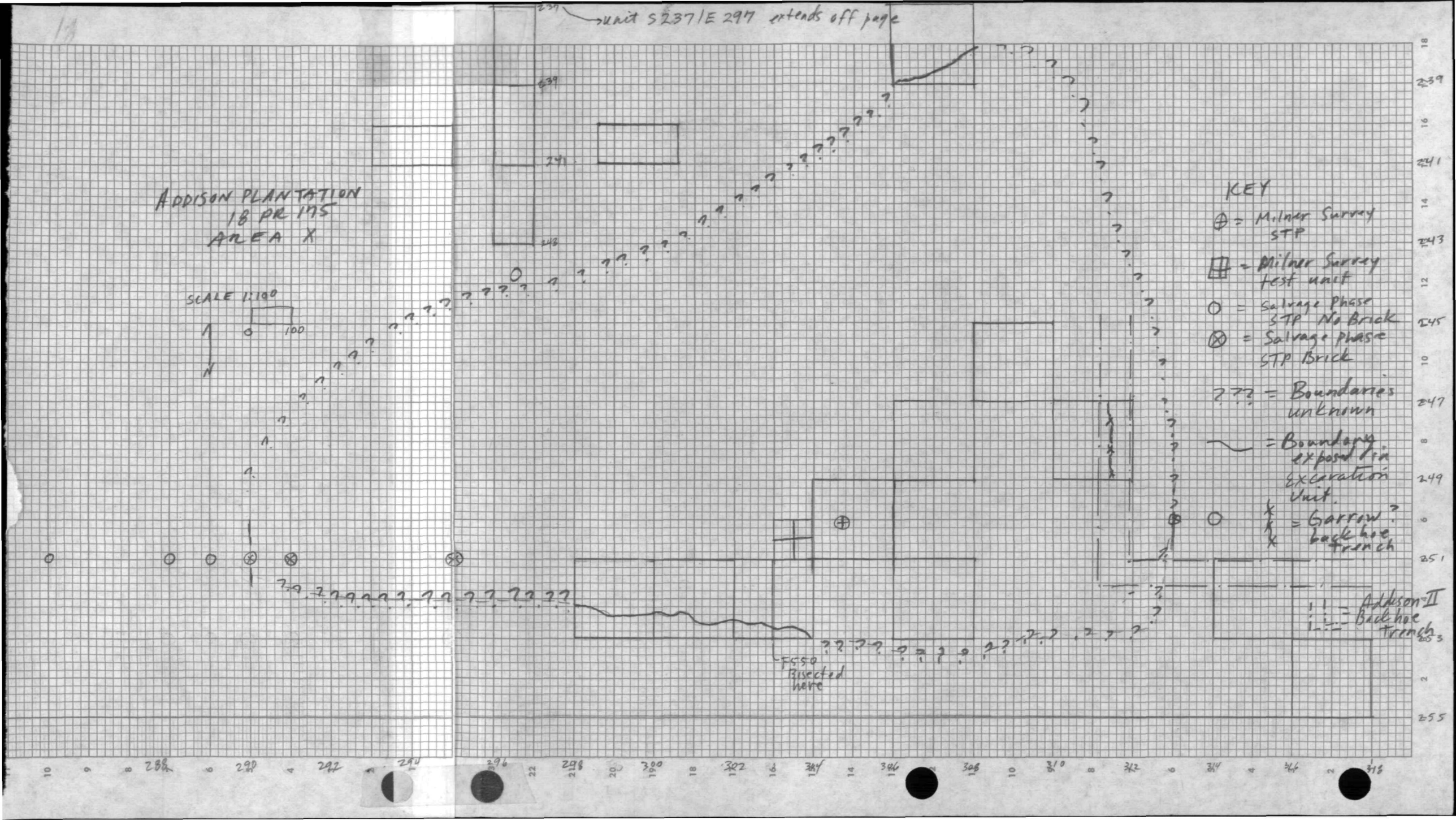
ADDISON PLANTATION
18 AR 175
AREA X
SCALE 1:100
0
100
N
unit S237/E297 extends off page
237
239
241
243
245
247
249
251
253
255
288
290
292
294
296
298
300
302
304
306
308
310
312
314
316
318
Feature Bisected here
KEY
= Milner Survey STP
= Milner Survey test unit
= Salvage Phase STP No Brick
= Salvage Phase STP Brick
= Boundaries unknown
= Boundary exposed in excavation unit.
= Garrow? backhoe trench
= Addison II Backhoe trench