elevations '87

WIRELOCK™ WIRE WILL NOT SNAG OR TEAR CLOTHING.

WIRELOCK™ SINGLE WIRE

3 SUBJECT NOTEBOOK

150 SHEETS

9½ x 6

TWO DIVIDERS

25-447

AMPAD CORPORATION/HOLYOKE, MA 01040

1)	1100	12°	26)	—		51)	300	228° 50′
2)	1800	28° 30′	27)	1700	201°	52)	500	207°
3)	1700	19°	28)	1300	309° 04′	53)	750	196° 45′
4)	2000	4° 22′	29)	1200	306°	54)	1600	188° 30′
5)	2200	340° 15′	30)	1400	301° 30′	55)	1500	160°
6)	2300	335°	31)	1450	305°	56)	1900	160° 30′
7)	1300	225° 40′	32)	1300	301° 56′	57)	2000	129° 30′
8)	1500	319° 10′	33)	1300	300° 30′	58)	950	128° 10′
9)	2600	313° 15′	34)	1500	303° 45′	59)	650	116° 53′
10)	2500	310°	35)	1500	302° 30′	60)	1100	39° 45′
11)	2900	305° 22′	36)	1500	302° 10′	61)	1400	55° 15′
12)	1800	290° 22′	37)	1600	300° 51′			
13)	2600	281° 29′	38)	1600	303° 45′			
14)	2800	255° 29′	39)	1600	305°			
✓15)	3100	260° 40′ 9.5	40)	1500	297° 45′			
✓16)	3100	241° 11′ 29	41)	1400	296°			
✓17)	2800	225°	42)	1400	289° 41′			
✓18)	2000	227°	43)	1400	287°			
19)	1500	240° 50′	44)	1500	287°			
20)	2000	246° 46′	45)	1100	290° 30′			
21)	1300	260° 15′	46)	1200	289°			
22)	800	269° 22′	47)	1700	301° 56′			
23)	900	264° 53′	48)	1200	271° 45′			
24)	600	253° 11′	49)	1400	276° 15′			
25)	700	230° 30′	50)	1300	268° 5′			

BG
BLWT

Osage orange 57.50 M/ASL
BS to osage orange — 0.80 —
Second datum "OD2" - 1.37 56.93 M/ASL

57.50
+ .80
58.30 HI

58.30
-1.37
56.93

BS to OD2 0.77 m = 57.70 @ 300 Line

T over S 280 E 300

1)	1.25 1.20 1.14	12°	T-O
2)	1.41 1.32 1.23	28° 30'	T-V (East)
3)	1.28 1.19 1.11	19°	T-T
4)	1.15 1.05 0.95	4° 22'	T-O
5)	1.09 0.98	340° 15'	T-N
6)	1.06 0.95 0.83	335°	T-M
7)	1.22 1.15 1.09	325° 40'	T-N
8)	1.17 1.10 1.02	319° 10'	T-M
9)	1.30 1.17 1.04	313° 15'	T-V
10)	1.29 1.16 1.04	310°	T-V

11)	1.30 1.16 1.01	305° 22'	T-W
12)	1.13 1.04 0.95	290° 22'	T-K
13)	1.55 1.42 1.29	281° 29'	T-K
14)	1.69 1.53 1.41	255° 29'	T-W
√15)	1.69 1.53 1.38	260° 40'	Alitrary pt. Fred/west cleared Area.
√16)	2.90 2.75 2.59	241° 11'	SW corner/ cleared area
√17)	3.99 3.85 3.71	225°	part of southern cleared Area.
√18)	2.69 2.59 2.49	227°	Midway along lower Southern ~~Slope~~ Terrace
19)	2.01 1.94 = 55.76 1.86	240° 50'	T-P
√20)	1.89 1.82 1.69	246° 46'	southern edge of slope
21)	1.23 1.16 = 56.54 1.10	260° 15'	T-P (Northern)
22)	1.22 1.18 1.14	269° 22'	North edge of T. Addison Head Stone
23)	1.20 1.15 1.11	264° 53'	South edge
24)	1.21 1.18 = 56.52 1.15	253° 11'	T:Q

300° 52'

25)	1.72 1.68 1.65	230° 31'	Mid point on second slope
26)		Tree ← unable to shoot	T. Q.? southerly
27)	3.55 3.47 3.38	201°	Mid pt. on lower terrace
		0.78 M 11/17 ← Back shot 57.71	
28)	1.045 0.98 0.915	309° 04'	NE corner slab
29)	1.045 0.985 .925	306°	SE corner slab
30)	1.04 0.97 0.90	301° 30'	SW corner slab
31)	1.02 0.95 0.875	305°	NW corner slab
32)	1.08 1.02 0.95	301° 56'	N. Edge footstone
33)	1.11 1.05 0.98	300° 30'	S Edge footstone
34	1.04 0.97 0.89	303° 45	north end footstone
35	1.04 0.96 0.89	302° 30'	south end footstone
36	1.08 1.01 0.93	302° 10'	N. End headstone
37	1.09 1.02 0.93	300° 51'	S. end headstone

Elizabeth D Addison

little Willie

38)	1.08 1.00 0.92	303° 45'	Francis P.	South side
39)	1.15 1.07 0.99	305°	"	North side
40)	1.15 1.07 1.00	297° 45'	Eliza's headstone	North Edge
41)	1.14 1.07 1.00	296°	"	south side
42)	1.17 1.11 1.03	289° 41'	William Meade Addison	N END
43)	1.17 1.11 1.03	287°	"	S END
44)	1.16 1.08 1.01	287°	"	TOP END
45)	1.05 1.00 0.94	290° 30'	"	NE EDGE footstone
	BS to OSD2	0.79		
46)	1.03 0.97 0.91	289°	"	SE EDGE footstone
47)	1.01 0.925 0.84	301° 56'	circum 1.45 M	Cont of stump
48)	1.06 1.00 1.94	271° 45'	sign	NE corner tree clump
			"	NW corner
49)	1.08 1.01 0.94	276° 15'		
50)	1.07 1.01 0.94	268° 5'		SE corner

51)	1.195 1.18=56.53 1.165	228° 50'	TR
52)	1.86 1.835 1.81	207°	arb pt. mid way down slope
53)	2.41 2.375 2.335	196° 45'	TR
✓ 54)	3.43 3.35 3.27	188° 30'	Arb pt mid way lower terrace
✓ 55)	3.30 3.23 3.15	160°	"
✓ 56)	3.78 3.69 3.59	160° 30'	Arb pt - south edge lower Ter
✓ 57)	3.36 3.28 3.19	129 30'	Arb pt south EDGE low Ter
58)	2.735 2.69 2.64	128° 10'	TT
✓ 59)	1.61 1.58 1.545	116° 53'	Arb pt at south edge cem ter
✓ 60)	1.285 1.23 1.175	39° 45'	Arb pt at East edge cem terr

61)	2.27 2.20 2.13	55° 15'	cuts pt down eastern slope

11/18/87

VB Datum	56.69
BS to VB Datum	1.83
line level for South Wall profiles area V	1.38

56.69	58.52
+1.83	-1.38
58.52	57.14

"4 trees" Datum 55.52

BS to "4 tree Datum	1.24	56.76	→ HI in
S250 E360	1.44	55.32	
S254	1.60	55.16	
S258	1.74	55.02	
S262	1.97	54.79	
S266	2.15	54.61	
S270	2.50	54.26	
S274	2.65	54.11	
S278	3.01	53.75	
S280	3.13	53.63	

4 tree Datum 55.52

BS to 4 tree Datum	0.25	55.77
S282 E341	1.93	53.84
S282 E343	1.74	54.03
S284 E341	2.13	53.64
S284 E343	1.97	53.80
S244 E345	1.93	53.84
S		

S286	E345	2.13	53.64
S286	E343	2.17	53.60
S285	E341	2.26	53.51
S286	E340	2.54	53.23
S284	E337	2.54	53.23

11/19/87

VB Datum 56.69 M/ASL

BS to VB Datum - 1.86 58.55

line level for E/W profile - 1.34 57.21 M/ASL

1

set on S229 E300 North 0° line

1) 2.01 1.95 1.90 302° 45' NE corner N/S balk

2) 2.03 1.97 1.91 301° ~51' S223 NW corner E290 N/S balk

3) 1.94 1.89 1.84 281° ~50' SW corner - N/W balk S227 E290 median junction

4) 1.84 1.80 1.75 278° ~20' SE corner of N/S balk outside junction

5) 1.92 1.84 1.76 275° - ~E284 Arb point on South side of long EW balk

6) 1.89 1.81 1.73 277° 30' same as above North side

7)	1.92 1.81 1.70	273° 30'		SW corner of ~~so~~ N/W balk South side
8)	1.83 1.71 1.60	270° 6'	west of 278	SE corner jog in balk (E/W)
9)	1.92 1.80 1.67	274° 30'		S227 E274
10)	1.64 1.51 1.38	274° 30'		same on top cobbles
11)	1.83 1.69 1.55	271° ~52'		corner
12)	1.85 1.70 1.54	267° 30'		west EDGE excavation
13)	1.86 1.73 1.59	268°~50'		NW corner area cleared by backhoe
14)	1.96 1.82 1.68	265°45'		SW corner backhoe cleared
15)	1.81 1.70 1.59	266° 30'		~~cable point~~ E278 south EDGE
16)	1.81 1.74 1.67	266°		E286 south EDGE

17) 1.84
1.80
1.75

264° 45°

South Edge
corner
~E290

Pedo profile Elevations -

Beech tree	55.81	
BS to Beech Tree	0.80	56.61
to intermediate datum	3.16	53.45
BS to " "	0.99	54.44
to arbitrary datum	2.34	52.10
BS to " "	0.68	52.78
E/W trench -		
west of shoring	2.03	50.75
East of "	2.62	50.16
BS to arb. datum	0.48	52.58
upper N/S trench - for north pin	0.54	52.04
BS to arb. datum	0.26	52.36
Lower NS trench, North of Pat's Unit	4.30	48.06

11/19/87 con't

Osage orange	57.50
BS to Osage Orange	0.81
S241 E306	1.30

11/23/87

screw 56.86

BS to screw	1.64	58.50
Phil S247E233(?)	1.45	57.05
Top rail SE	1.61	56.89
" " mid	1.39	57.11
1) Stone	1.76	56.74
2) "	1.76	"
3) "	1.56	56.94

56.86	58.50	58.50	58.50	58.50
1.64	1.45	1.61	1.39	1.76
58.50	57.05	56.89	57.11	56.74

58.50
1.56
56.94

---

cemetary OS# 2 56.93

BS to OS#2 0.78 57.71

cross shape

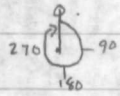

	Dis	L	El	W
1) SW corner	11 M	9° 30"	56.49 1.22	1.30 E
2)	15.5 M	6° 15"	56.54 1.17	.85 E 1.55 N
3)	15.4 M	358° 30"	56.56 1.15	1.10 N

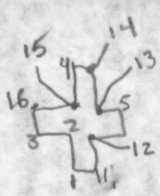

	Dis	∠	El	W
4)	20.40 M	3° 15"	56.71 1.00 M	.84 E
5	18.00 M	21° 45"	56.63 1.08 M	1.35 S

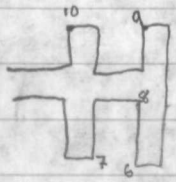

6)	13.0 M	324° 30"	56.58 1.13 M	.89 M E
7)	15.10 M	322° 15"	56.69 1.02 M	.84 M W
8)	17.0 M	334°	56.64 1.07 M	1.00 M N .75 M E
9)	21.30 M	339° 30"	—	.72 M E
10	22.80	333°	56.74 0.97	92 E
11 ✓	11.40	15°	56.55 1.16 M	
12 ✓	15.48 M	9° 30"	56.65 1.06 M	
13) ✓	17.00	8°	56.59 1.12 M	
14) ✓	20.60	5° 45"	56.73 0.98	
15) ✓	16.80	5°	5665 1.06	
16	16.50	359° 30"	56.60 1.11	

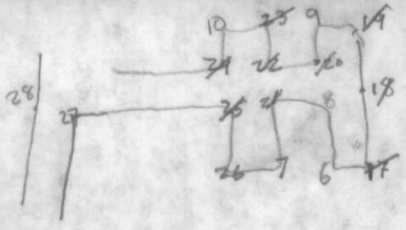

BS to ~~SOR~~
.82 = 57.75

grave 1.52
post 1.48

17) ✓ 12.7 M 328° 45"
18) ✓ 17.0 337° 15"
19) ✓ 21.0 341° 30°
20) ✓ 18.0 335°
21) ✓ 17.80 m 328°, 30"
22) ✓ 19.00m 330° 15"
23) ✓ 22.5 335°
24) ✓ 19.4 M 328° 30"
25) ✓ 18.2M 326°
26) ✓ 15.6 319°, 15"
27) ✓ 23.5 308°
28) ✓ 24.2 307°

56.53
1.22

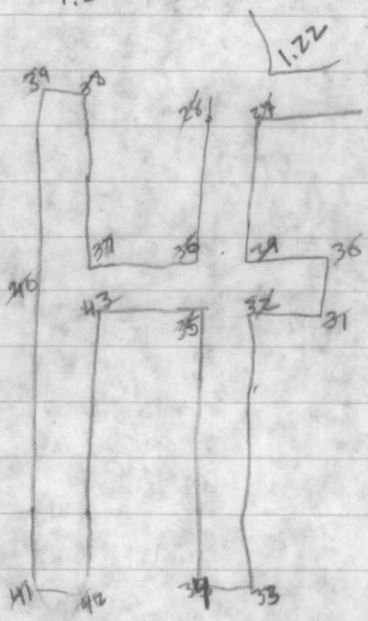

29) 19.0 M 290° 15"
30) 17.5 M 292°
31) 17.1 M 290° 56.67 1.08
32) 18.9M 287° 30"
33) 17.4 258° ✓ 56.21 1.54
34) 18.1 259° ✓
35) 19.6M 286° 45" ✓
36) 20.0m 289°
37) 25.0M 283° 30" ✓ 35
38) 30.0 300° 30"
39) 30.9 300° 30" 56.47 1.28
40) 25.8M 281° 30" ✓
41) 24.3 259 15" ✓ 56.20 1.55
42) 23.6 " " ✓
43) 24.8 281° 30" ✓ 56.32 1.43

N - S

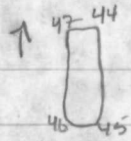

44) 12.4 261° 30" 8.5

45) 14.4 243° 45" 26

46) 15.4 245° 30" 245

47) 13.1 261° 15" 9 1.22

N - S

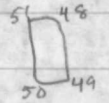

48) 6.0 250° 15" 20

49 8.7 —

50) 9.2 223° 30" 46.5

51) 6.6M 252° 18 1.22

NS

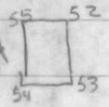

52) 3.6M 233° 37

53) 7.3 197° 73

54) 7.6 204° 66 2.38

55) 3.2M 225° 45

56) 5.2 119° 45 30

57 9.6 149° 30" 59.5

58) 9.2 153° 30" 63.5 2.65

59 4.8 127° 37

NS trench

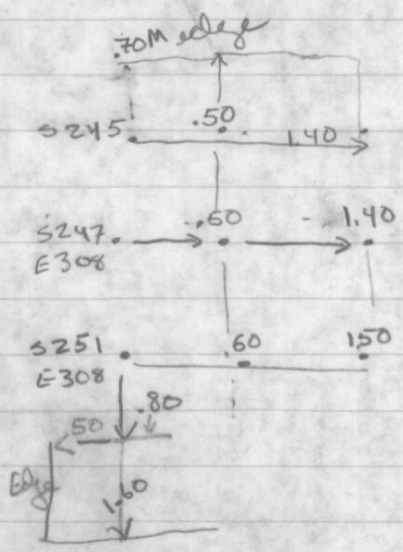

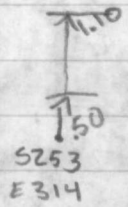

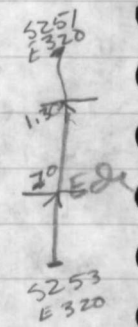

BS to Osage Orange 0.77 = 58.27
from S250E300

N S trench

NW corner	3.055 2.94 2.83	138° 30"	22.5M
NE corner	3.2625 3.15 3.03	137° 15"	23.25M
SW corner	3.74 3.55 3.365	157°	37.5
SE corner	3.80 3.61 3.42	156° 15"	38.0

SW corner	338 320 3025	164° 30"	35.5
SE tree			
NW corner	2.13 2.04 1.95	147°	18
NE corner	2.245 2.15 2.06	144° 45"	18.5
E/W trench			
NW corner	1.79 1.68 1.565	162° 45"	22.5
SW	1.87 1.75 1.63	163° 15"	24
NE	3.42 3.29 3.16	146° 30"	26
SE	3.48 3.34 3.20	32 147° 45"	28

	Dis		
John Addison	8.61 M	265°	
	8.58 M	269°	
Footstone	11.84 M	289° 15"	
	11.85 M	290° 15"	
	12.28	289° 15"	
	12.28	290° 15"	
William Addison	13.99	290° 15"	20
	13.80	287° 15"	17
top arch	15.05	287° 15"	17
Eliza	14.83	296°	26
	14.98	296° 45"	27
E's Footstone 7cm thick	12.96	300° 45"	31
	13.09	302°	32
Elizabeth	12.90	309° 30"	39.5
	12.34	306°	36
	13.98	301° 45"	32 ✓
	14.49	305°	35
WA Footstone	14.65	302° 30"	32.5
	14.74	303° 30"	33.5
William 12.5 cm thick	15.41	301°	31
	15.58	302° 15"	33

Francis R. 16.17 34 304°

base 20m wide 16.36 35 305

shaft

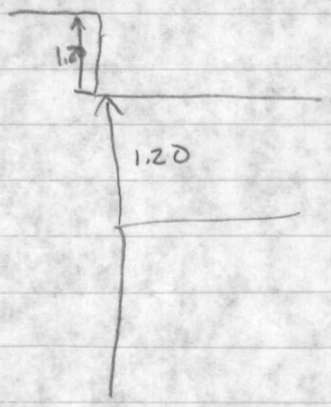

11/25/87

^	VB	56.69	
BS ~~VB~~		1.77	58.46
S229E282		1.61	56.85
S229E284		1.64	56.82
S229E286		1.65	56.81
S225 E292		1.80	56.66

---

cemetery - set on S280 E300 N = 0°

Gavow datum	(SE)	109° 45"	7.4 M	
" "	(SW)	253° 30"	12.6 M	
Osage orange	East side	354°	19.10	✓
" "	West edge	344° 30"	18.30	✓
	front	351° 30"	17.10	✓
	back	354°	20.00	✓
far back tree	front	348° 30"	18.60	✓
burnt stump	N	302° 30"	17.10	✓
	S	301°	17.0	✓
sign tree	N	274° 45"	14.5	✓
	Mid	272°	12.40	oval ✓
	S	268° 30"	12.80	✓
south Osage orange	N	253° 15"	23.30	
	S	252°	23.50	

W. M. A.

FRANCIS KEY ADDISON
Eldest Son of
Wm. M. & E. W. Addison
Born May 26th 184?
Died April 20th 184?
RESURGAM

---

top WILLIE
Aged two years & five weeks
Son of
Wm. Meade & Eliza W
Addison.

Ye may come to me! but
I cannot return to you

ELIZA GERAULT.
wife of
Wm. Meade Addison
Born in Natchez Feby 11, 1825
Married near Natchez
Octr 22, 1846.
Died in Maryland Octr 5 1858

Gone before
To that unseen and silent shore
Shall we not meet as heretofore.
some summer(?) morning.

Resurgemus

Footstone W. A.

Footstone E. G. A.

1786
66
822

JOHN ADDISON.
born 1766. died 1822
aged 66 years

---

o The Me rory o
IZABETH D. ADDISO
of the Revd Walter D. Addison who
Died July ?1808 aged 33
Years

Beam of truth from ~~~~ flowed
Play'd o'er her Breath and ifing Fear
With pious Faith To Hear ~~~ She bowed
And viewed the awful ~~~~~~~~~~
Her soul enlightined ~~~~~~~ grac ~~
~ but to die ~~ ing lived to peace

GONE HOME

WILLIAM MEADE ADDISON
Born ~ 22, 1~7
Died ~ 24, 1~

4 lines in cuplon

W. Owens, Alex, Va.

Friday - Area IV

1) location of trench F in Area IV (short N/S trench)
E + elevation for S252E218 + S252E217

2) C find out coords for Bruce + Lorino feature in NW area IV

3) E ✓ elevations for S252E222 NW corner used

4)

BS to datum ~~tree~~ IB 1.38

West Wall profile start dark

N 1.84

S 1.89

Monday area XII

1) Elevations for S280 E359
S278 E357

2) Plan view - SE corner house pad S296 E357
- SW Edge " "
- N + S Edges Brick paving
- Feature 512 (bricks running N)

3) Elevation pts around area

BS do 53.50

S280 E361	1.18 m	54.68
S280 E359	0.94 M	53.74
S278 E357	0.55 M	54.13

Monday
Area IX(9) surrounding area
Set up on S306E157
0° is East

BS to S306 E166 — 54.65
0.32
54.97

		Dist		Elevation		
✓ 1)	0.835 0.805 0.77	6.5M	316° 45"	54.164	0°	Arb. pts on North slope ↓
✓ 2)	2.30 2.25 2.20	10M	280° 30"	52.72	0°	
✓ 3)	2.565 2.480 2.400	16.00	270°	52.15	10° down	
4)	2.99 2.88 2.78	19.6	243° 30"	49.72	15° down	5.43% 1.25 hi-cut
5)	3.38 3.26 3.13	23.32	214° 30"	48.72 ~~49.79~~	15° down	
6)	2.265 2.18 2.11	14.46	217° 15"	51.09 ~~50.96~~	15° down	
✓ 7)a	3.56 3.49 3.42	14.0M	187° 45°	~~51.48~~	0°	
7)b	2.97 2.79 2.66	30.06	185°	49.67 ~~49.59~~	10° down	↑
8)	2.63 2.50 2.375	24.73	171° 30"	50.61 ~~50.54~~	10° down	mod. North Edge road
9)	2.935 2.745 2.56	36.37	163° 15"	48.56 ~~48.46~~	10° down	"

		Dist			Elev		
10)	2.93 2.79 2.645	27.64	162°	15"	50.10 ~~50.02~~	10°D	South edge modern road
11)	2.60 2.51 2.43	16.48	163°	15"	52.07 ~~52.02~~	10°D	"
12)	2.82 2.735 2.65	16.48	136°	45"	52.07 ~~52.02~~	10°D	Adj pt south
13)	3.44 3.33 ~~3.23~~	21.M	93°	30"	51.64	0°D	"
14)	2.61 2.485 2.34	26.79	89°		52.63 ~~52.62~~	5°D	"
? 15)	3.24 3.11 2.985	25.30	75°	15"	57.22 ~~57.19~~	5°up	"
16)	3.06 ~~2.89~~ 2.72	34	77°	15"	52.08	0°	"

B Seton S330 E177 3

BS to ~~the~~ datum 54.84 + 0.30 M = 55.14

North is 0°

17)	2.98 2.91 2.85	13.0M	209°	30"	52.23	0°	Adj pt on Sedge ridge
18)	3.00 2.895 2.79	20.36	208°	30"	51.55 ~~51.5~~	10°D	Sedge
19)	3.22 3.09 2.965	25.3	208°		52.93 ~~52.92~~	5°D	"

20) 2.835 2.77 2.715 12 175° 30" ✓52.37 0° Adj pt South

21) 2.455 2.355 2.255 18.66 175° ✓52.14 ~~49.97~~ 15°D

can't see any further south

22) 2.78 2.72 2.66 12 53° 15" ✓52.42 0° Adj pt East

23) 3.195 3.105 3.035 16.0M 56° 45" ✓52.04 0° "

S302E169 - set up

0° North 54.84

BS to ~~tree~~ E + .74

0.74 55.58

for 5° magnet be?

24) 2.50 2.43 2.35 14.88 343° 45" ✓54.28 15°D adj pt North

25) 2.71 2.57 2.44 26.79 346° 30" ✓53.24 ~~53.23~~ 5°D

26) 3.05 2.86 2.665 38.20 343° 30" ✓52.24 ~~52.22~~ 5°D

27) 3.17 2.84 2.53 63.51 346° 15" ✓50.03 ~~50.0~~ 15°D Fence

28) 2.64 2.29 1.94 65.31 332° ✓38.08 ~~37.40~~ 15°D Fence

29) 3.33 3.08 2.79 50.38 329° 30" ✓42.08 ~~41.60~~ "

30) 2.41 2.22 2.03 31.21 314° 15" ✓41.03 ~~39.52~~ 25°D

31) 1.35 1.19 1.03 26.28 287° 15" ✓43.33 ~~42.06~~ 25°

Monday cont
Area ~~XII~~ (12)
surrounding area
BS to 4 ~~trees datum~~ (5° up) 0.60M
Set on S284E361
0° - west

1)	2.965 2.92 2.87	145° –	0°	reverse
2)	3.32 3.27 3.22	177°	10°D	
3)	3.08 3.01 2.99	202°	25°D	
4)	3.02 2.91 2.795	192° 15"	5°D	top of next ridge
5)	2.30 2.20 1.10	170° 15"	0°	"
6)	1.095 0.99 0.88	151° –	0°	"
7)	1.28 1.15 1.02	132° 15"	5° up	

	EL	∠	scope	
#8)	2.85 2.82 2.78	197° —	0°	
9)	3.50 3.45 3.40	219° 30"	0°	
10)	3.115 3.05 2.99	254° 45"	10° D	south edge ridge
11)	3.54 3.47 3.40	264° 45"	10° D	
12)	3.55 3.45 3.355	264°	20° D	
13)	3.29 3.16 3.05	282°	20° D	
14)	2.90 2.77 2.65	302° 15"	15° D	
15)	2.595 2.475 ~2.35	321° 45"	10° D	
16)				