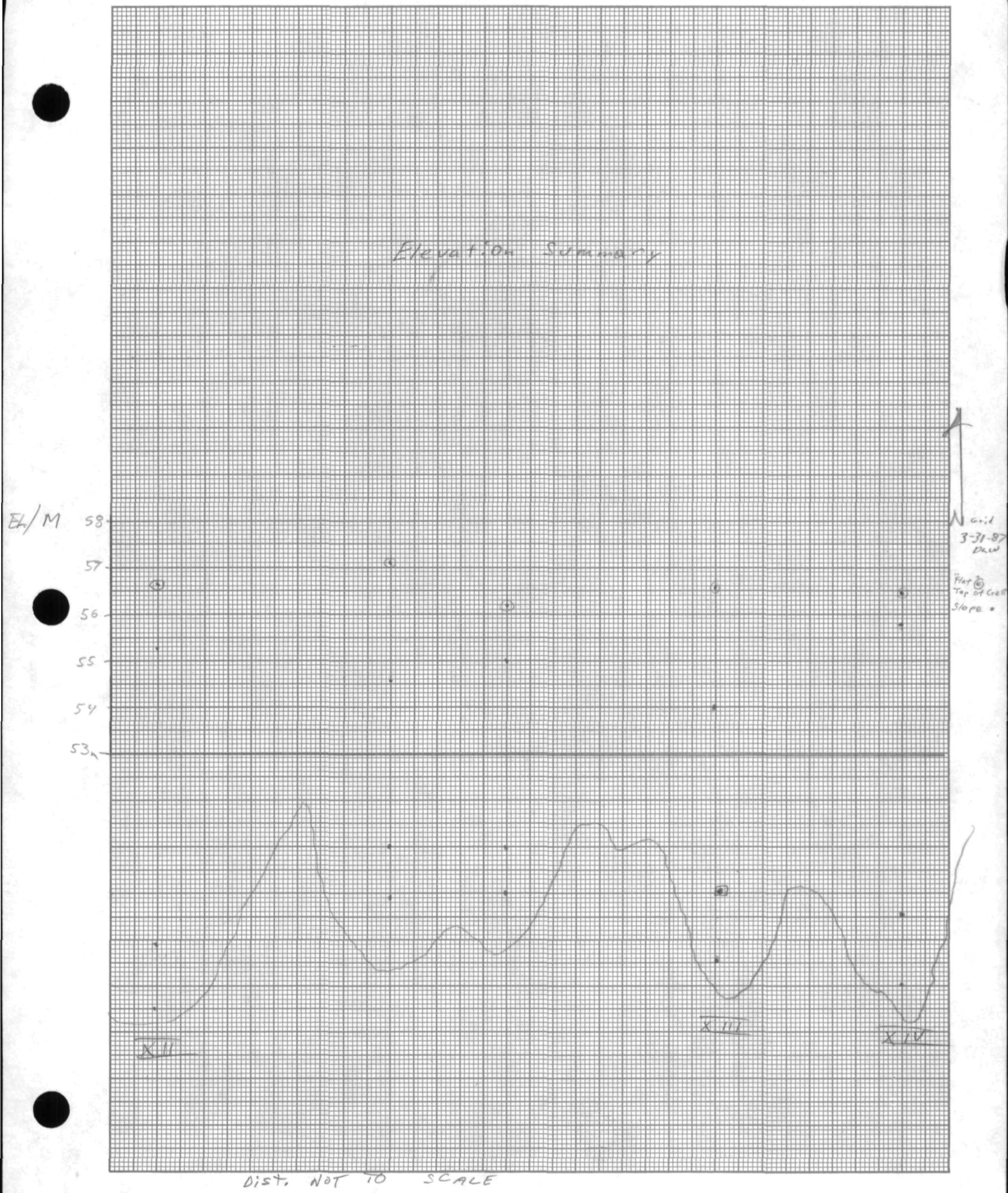

AMPAD 22-113 - SCIENCE - 10 SQUARES TO CENTIMETER

AREA XIII

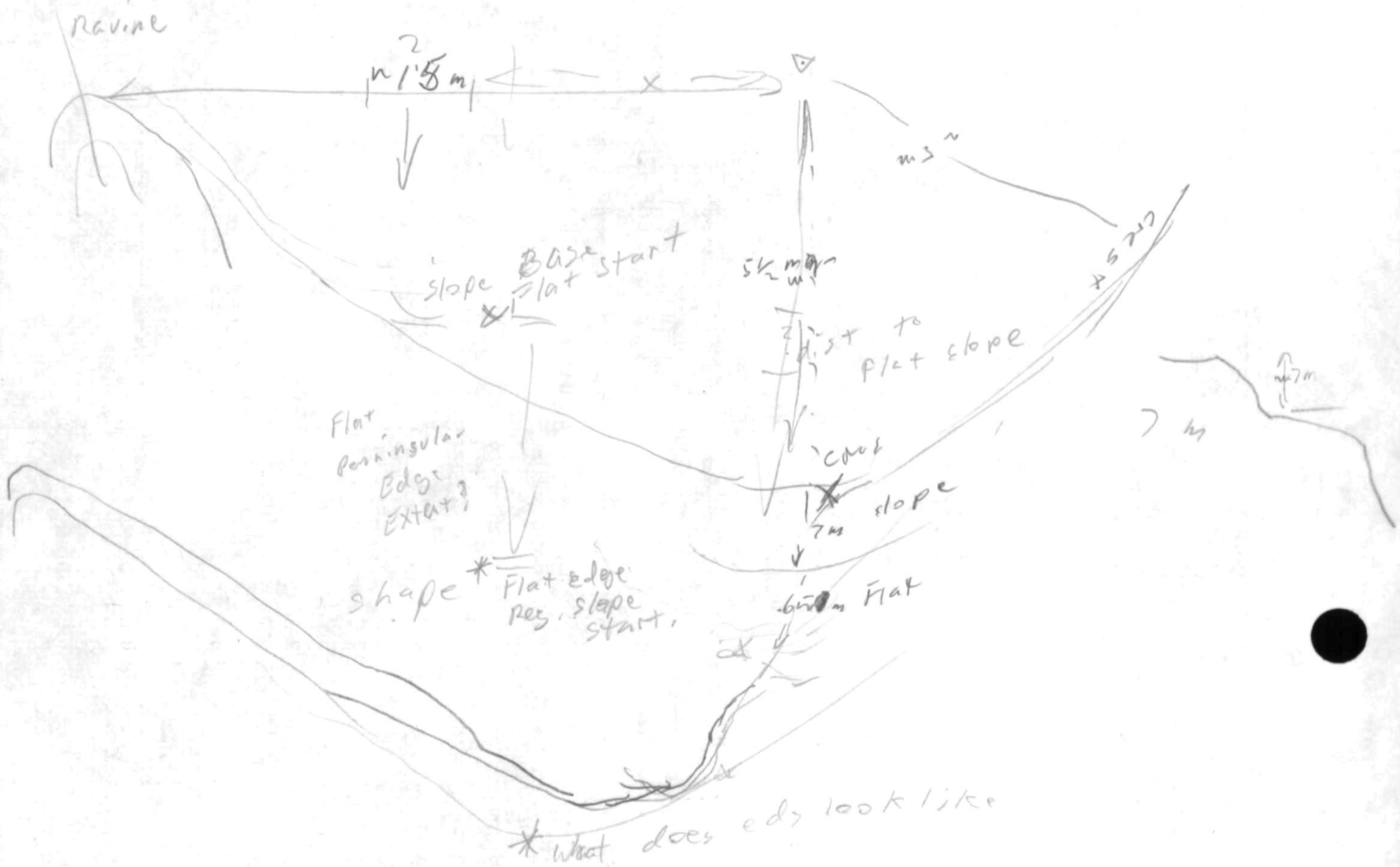

Ravine
~15 m
slope
Base
Flat start
5½ m
dist to
flat slope
Flat
Peninsular
Edge
Extent?
crest
slope
7m
shape
Flat edge
Reg. slope
start.
Flat
7 m
What does edge look like

S 222 LINE

1:20

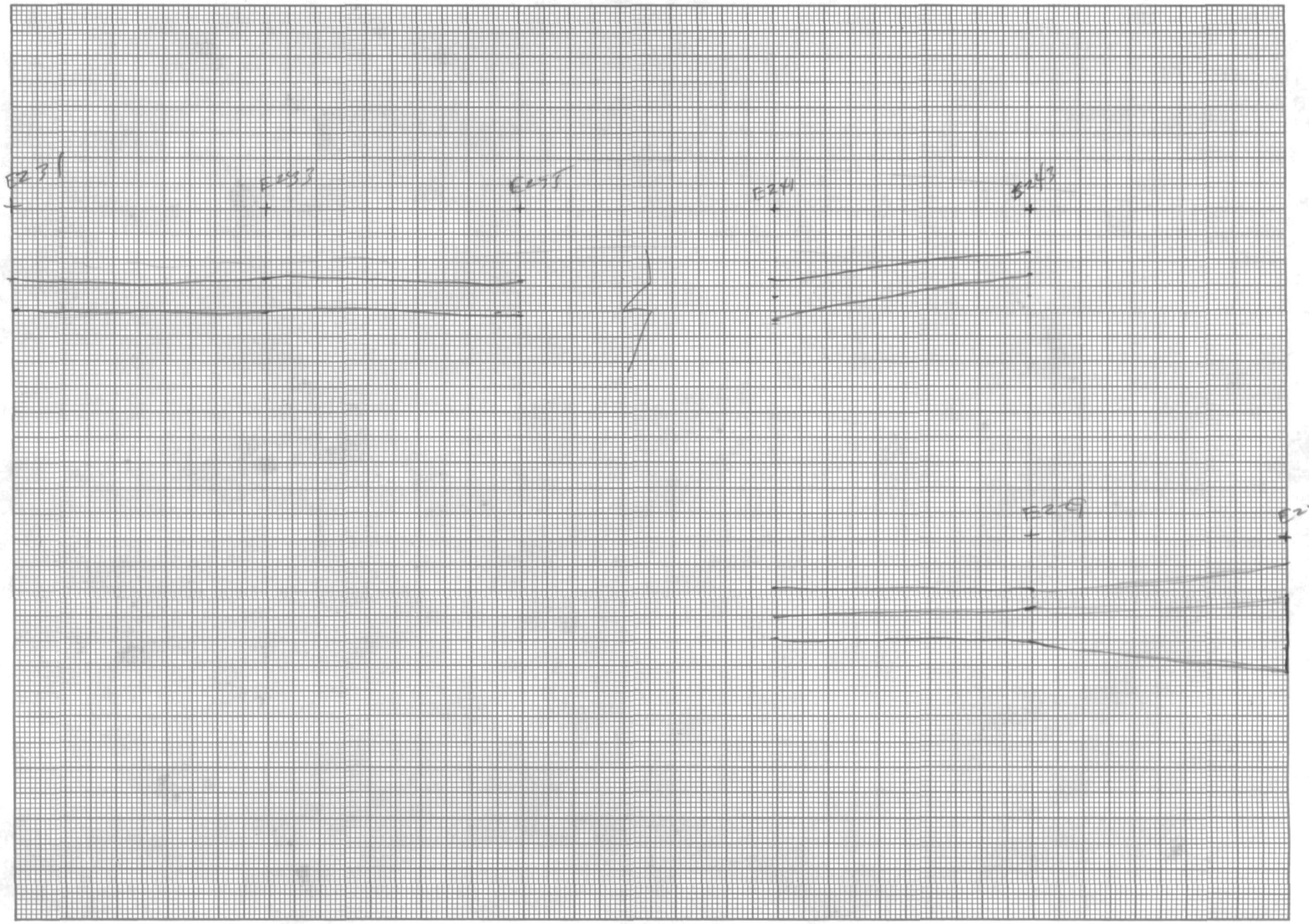

AMPAD 22-113 - SCIENCE - 10 SQUARES TO CENTIMETER

Figure 16

Layer A - brown (10YR 4/3) to very dark brown silty loam (10YR 2/2)

Layer M - Loose yellowish brown silt loam + compact clay (10YR 5/8)

Layer G - Strong brown clay (7.5YR 4/6)

Layer Q - Compact yellow silty clay (10YR 7/6) with patches of yellowish brown silty clay (10YR 5/6)

Layer R - mottled yellow silty clay with (10YR 7/6) yellowish red clay (5YR 5/8)

Figure 16

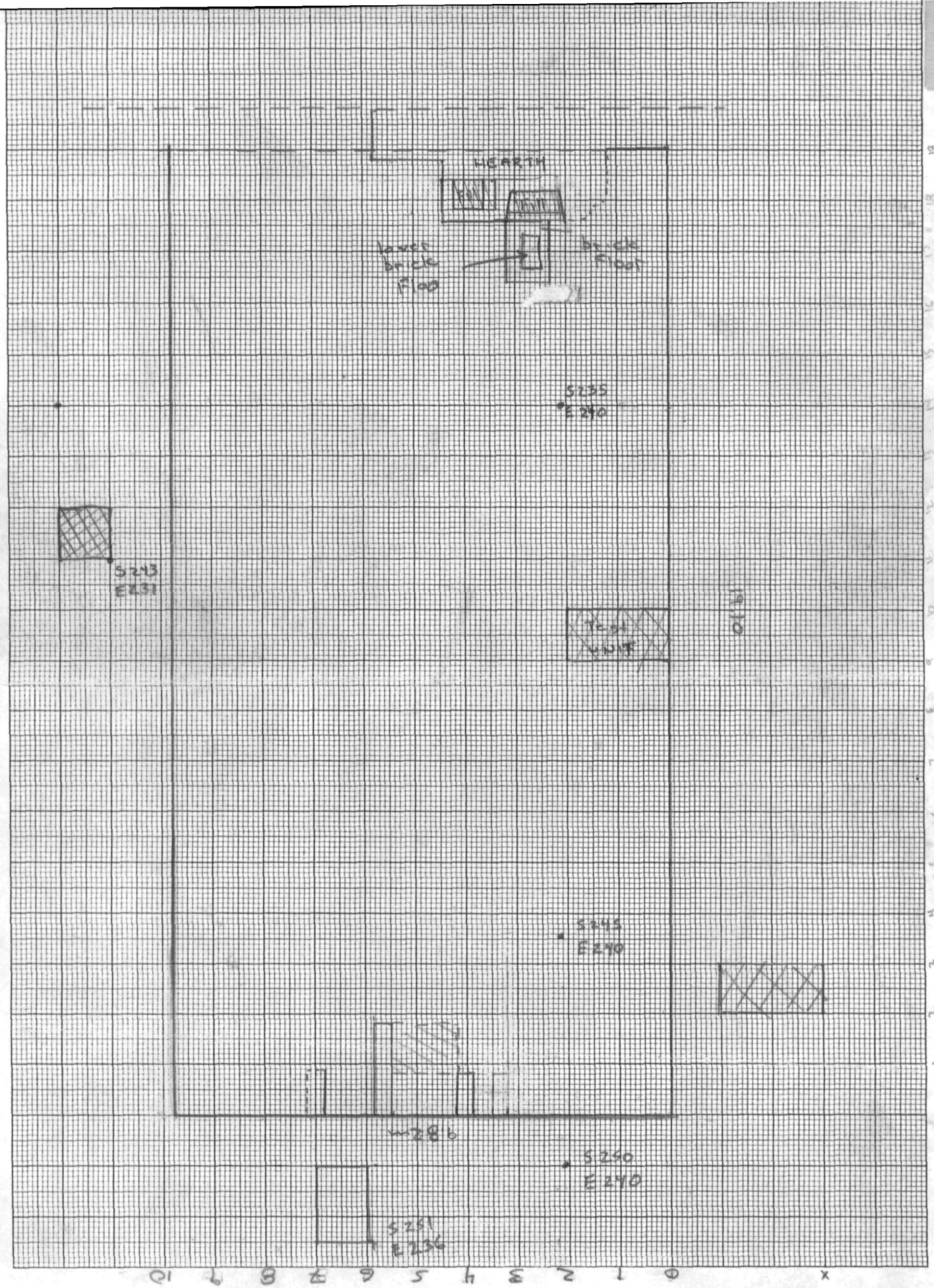

10 X 10 TO THE CENTIMETER 18 X 25 CM.

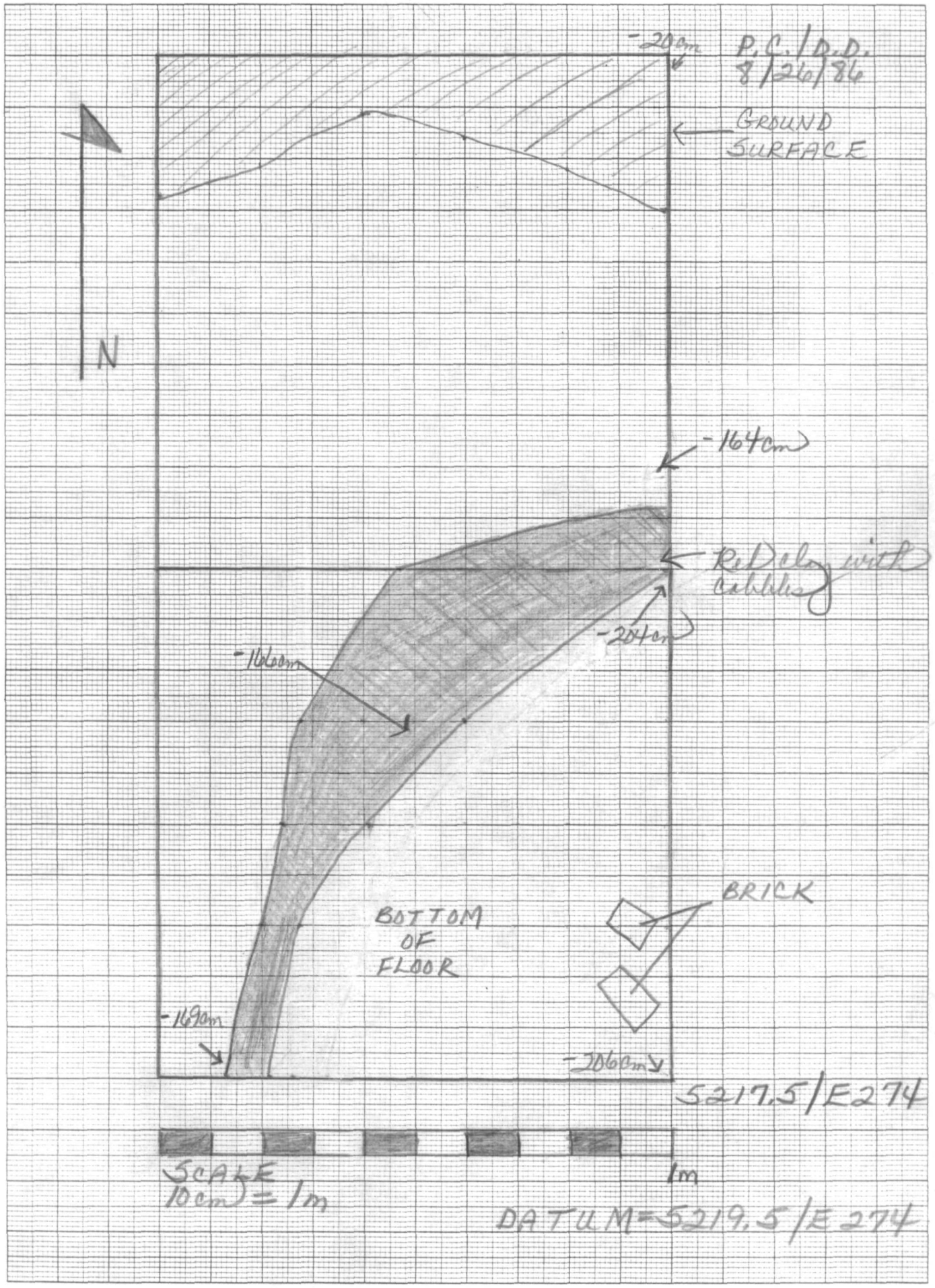

10 X 10 TO THE CENTIMETER 18 X 25 CM.

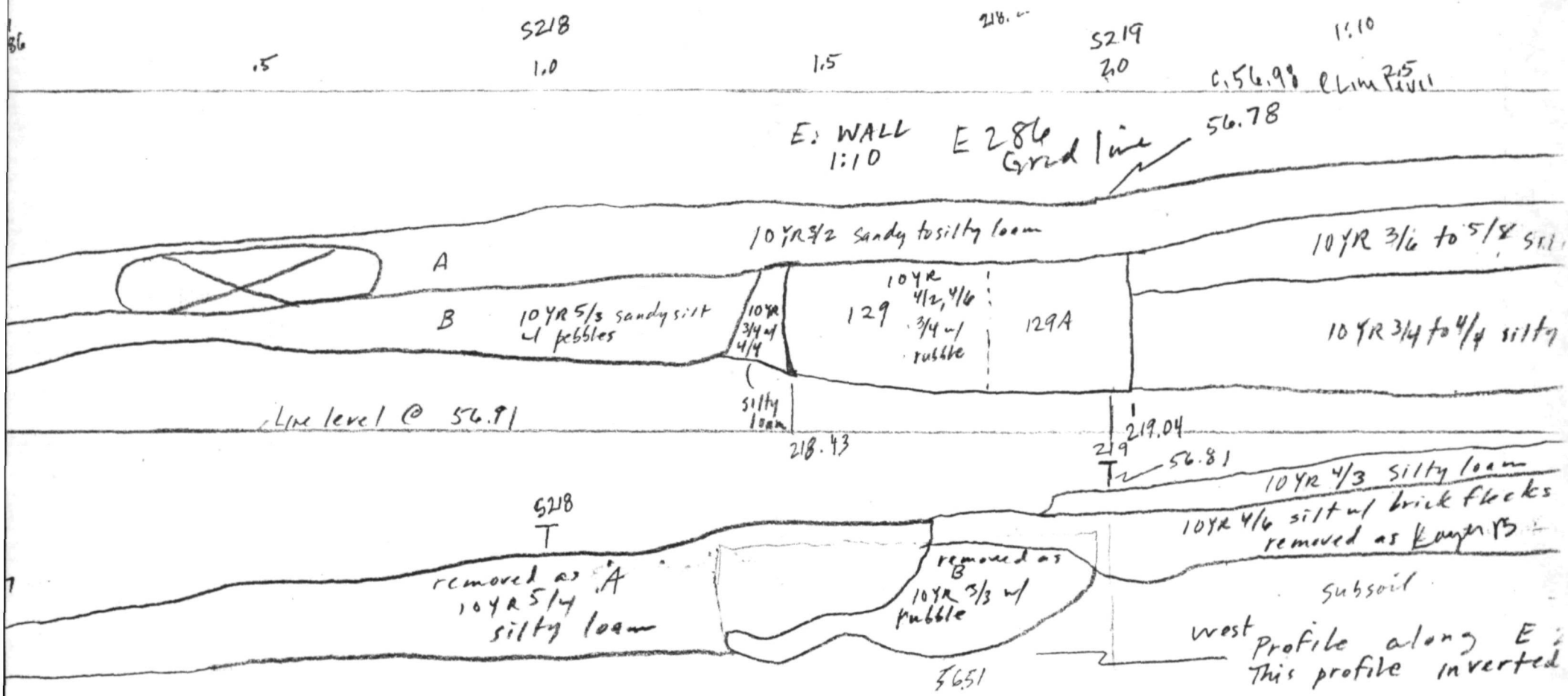

S218
.5
1.0
1.5
S219
2.0
1:10
2.5
c. 56.98 e Line level
E. WALL
1:10
E 286
Grid line
56.78
10YR 3/2 sandy to silty loam
10YR 3/6 to 5/8 sil
A
B
10YR 5/3 sandy silt w/ pebbles
10YR 3/4 w/ 4/4
silty loam
129
10YR 4/2, 4/6 3/4 w/ rubble
129A
10YR 3/4 to 4/4 silty
Line level @ 56.91
218.43
219.04
219
56.81
10YR 4/3 silty loam
10YR 4/6 silt w/ brick flecks removed as Layer B
S218
removed as A
10YR 5/4 silty loam
removed as B
10YR 3/3 w/ rubble
subsoil
west
Profile along E
This profile inverted
56.51

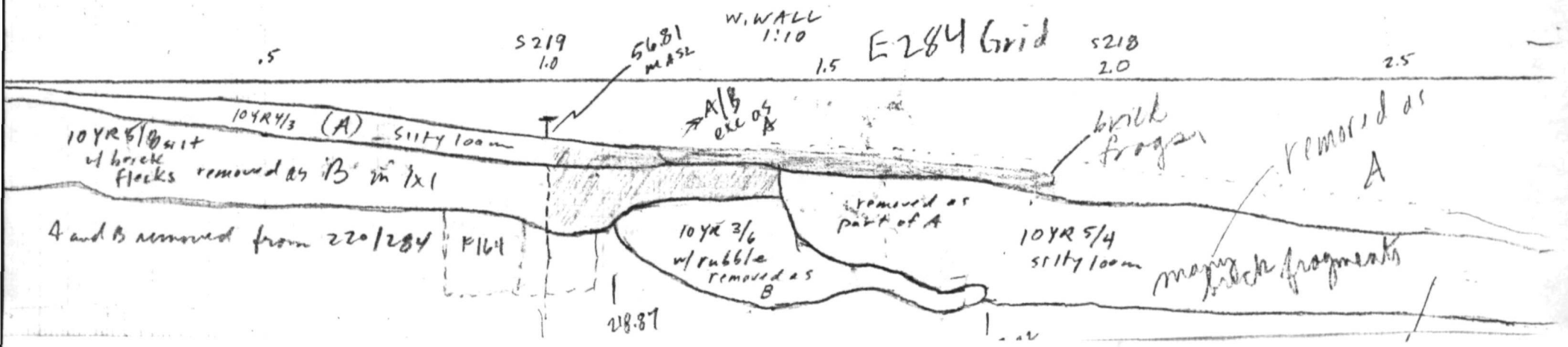

W. WALL
1:10
E284 Grid
.5
S219
1.0
56.81 MASL
1.5
S218
2.0
2.5
10YR 4/3 (A) silty loam
10YR 5/8 silt w/ brick flecks removed as B in 1x1
A/B exc as A
brick frags
removed as A
A and B removed from 220/284
F164
10YR 3/6 w/ rubble removed as B
removed as part of A
10YR 5/4 silty loam
many brick fragments
218.87

SECTION: EASTERN .3M of SOUTH WALL E/W TRENCH

S222
E284

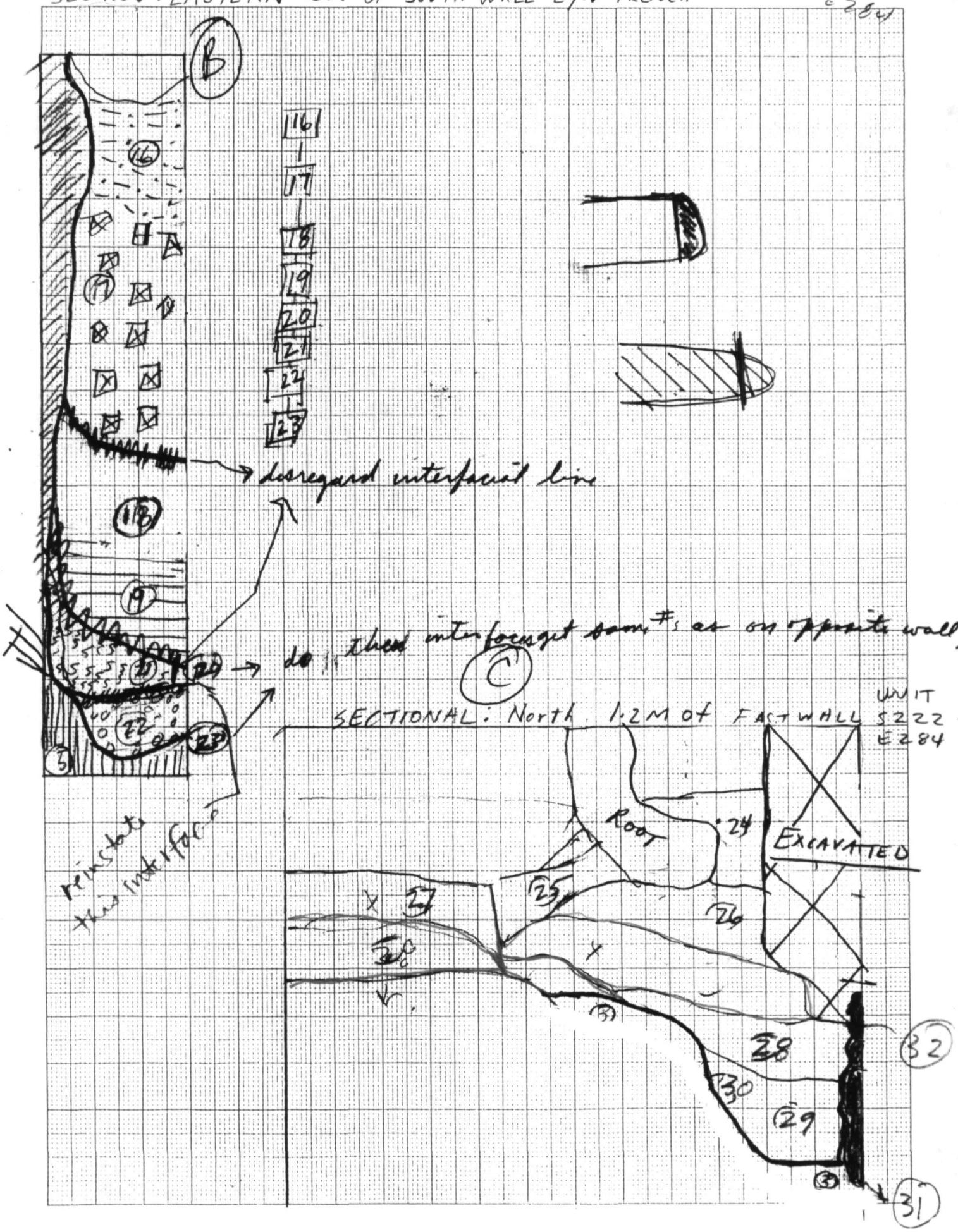

46 1521
K&E 10 X 10 TO THE CENTIMETER 18 X 25 CM.
KEUFFEL & ESSER CO. MADE IN U.S.A.

⊗ = basal elevations

UNIT COORDINATES: S: 219 E: 281 LAYER base of SU #4

SCALE 1:20 PLAN X PROFILE see accompanying paperwork

Reconstructed plan based on field notes and profile done along E 281 grid line

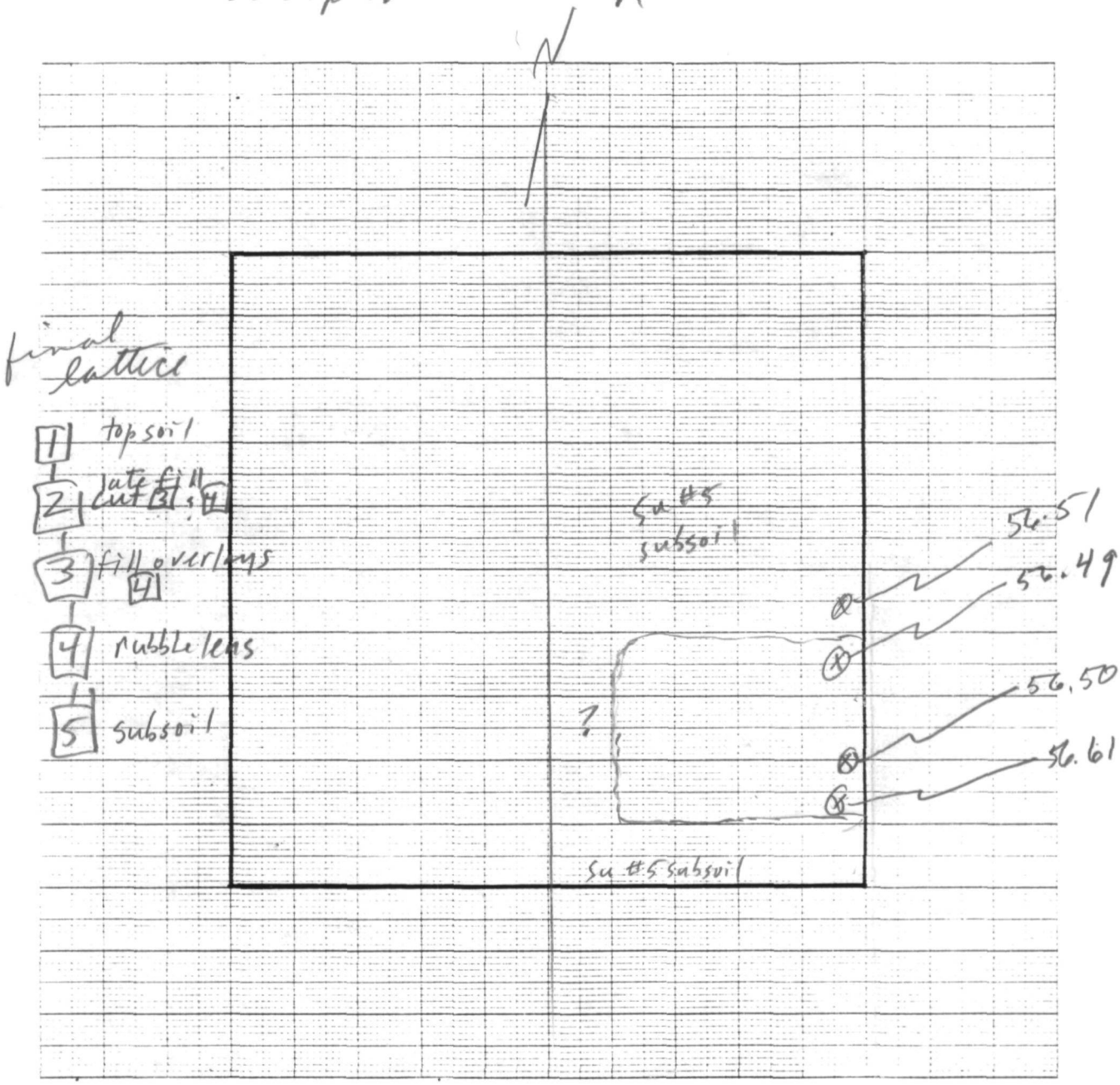

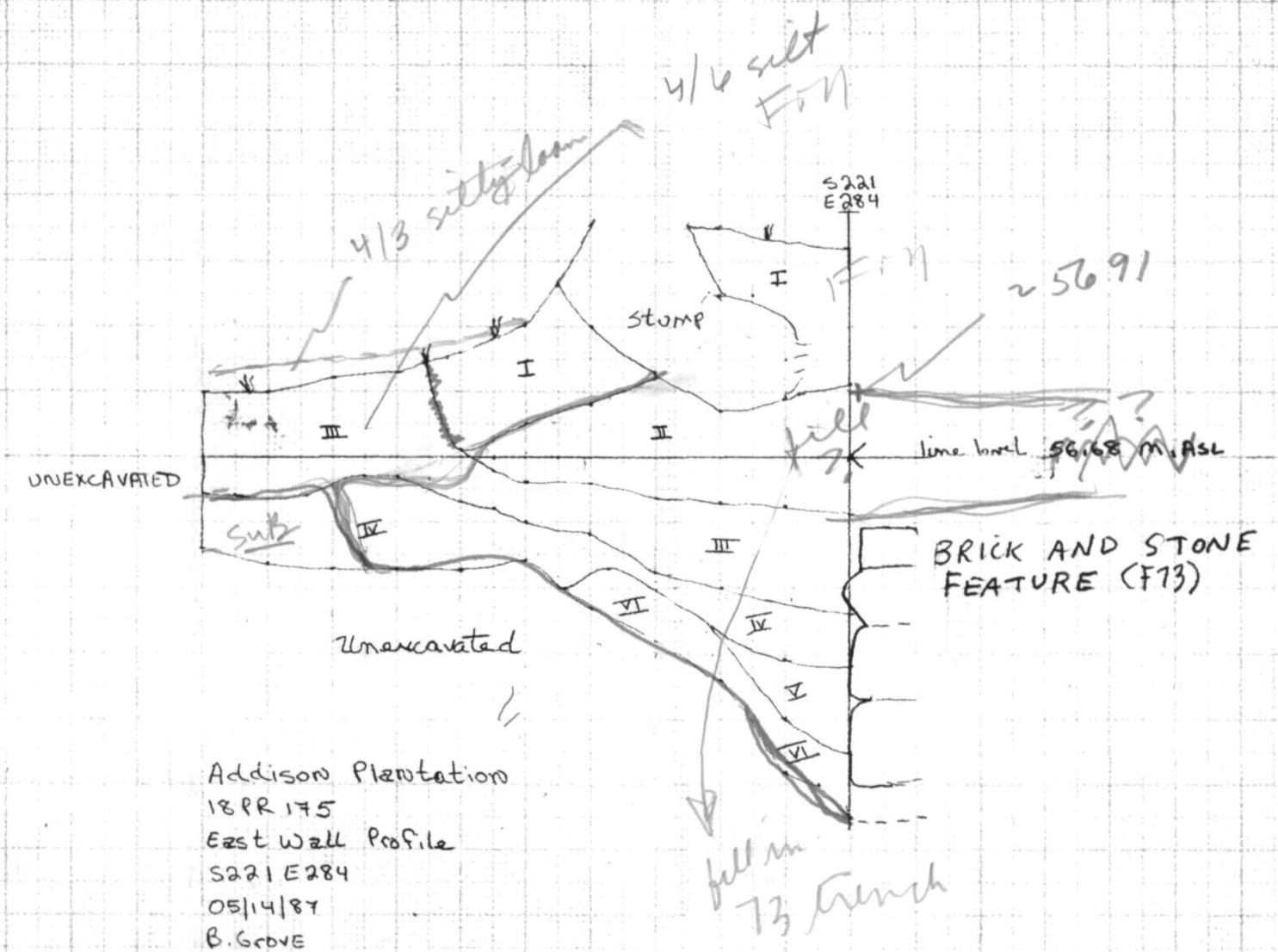

Addison Plantation
18PR175
East Wall Profile
S221 E284
05/14/87
B. Grove

0 10 20 cm

N

BS-2.06
line level 2.07 m BD

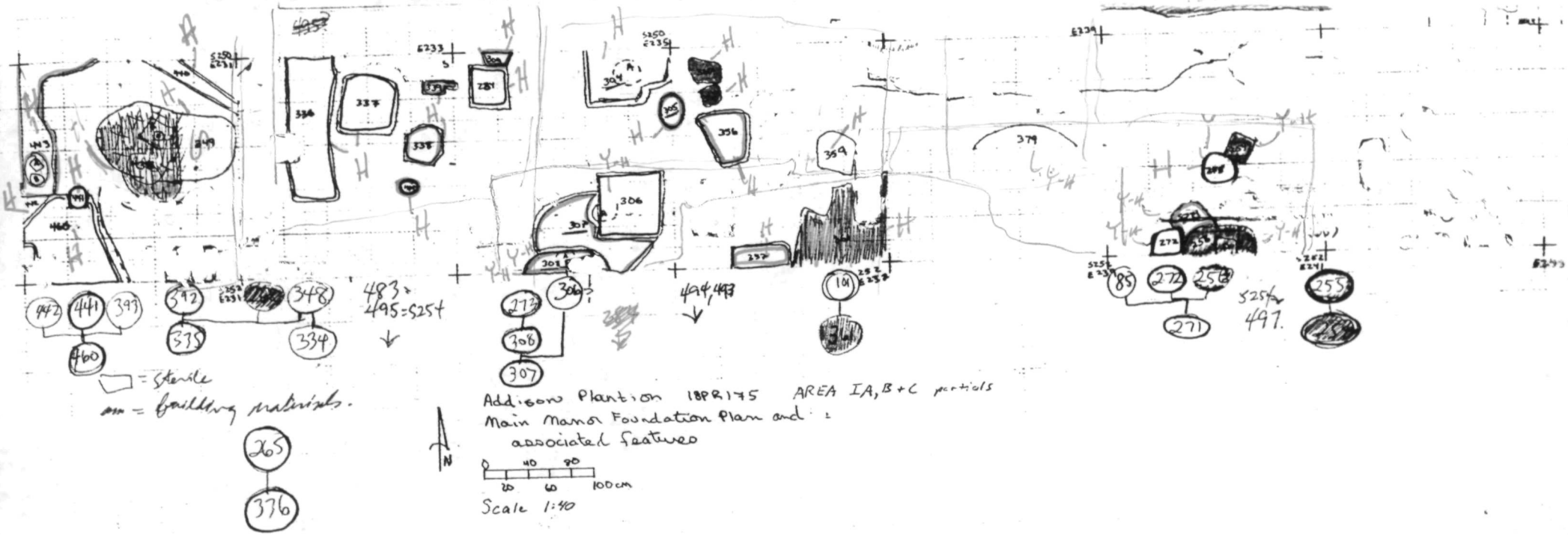

= sterile

= building materials.

Addison Plantion 18PR175 AREA IA, B+C partials

Main Manor Foundation Plan and associated features

0 20 40 60 80 100cm

Scale 1:40

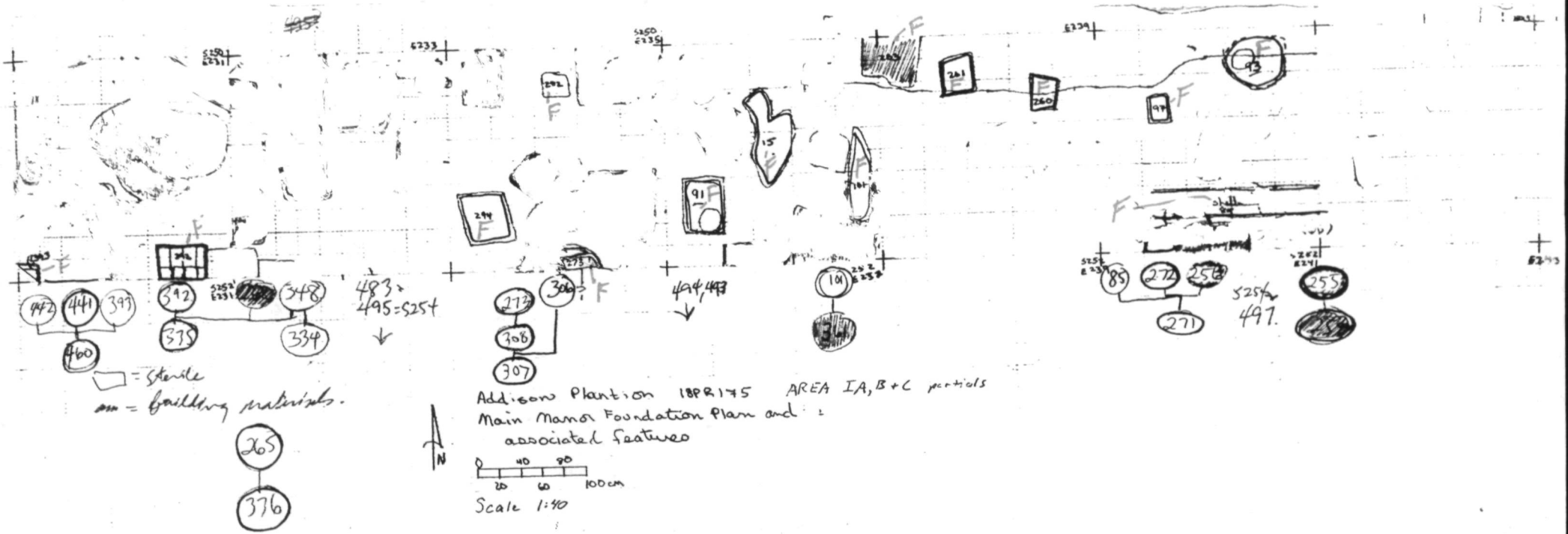

= sterile

= building materials.

Addison Plantation 18PR175 AREA IA, B+C partials

Main Manor Foundation Plan and associated features

0 20 40 60 80 100cm

Scale 1:40

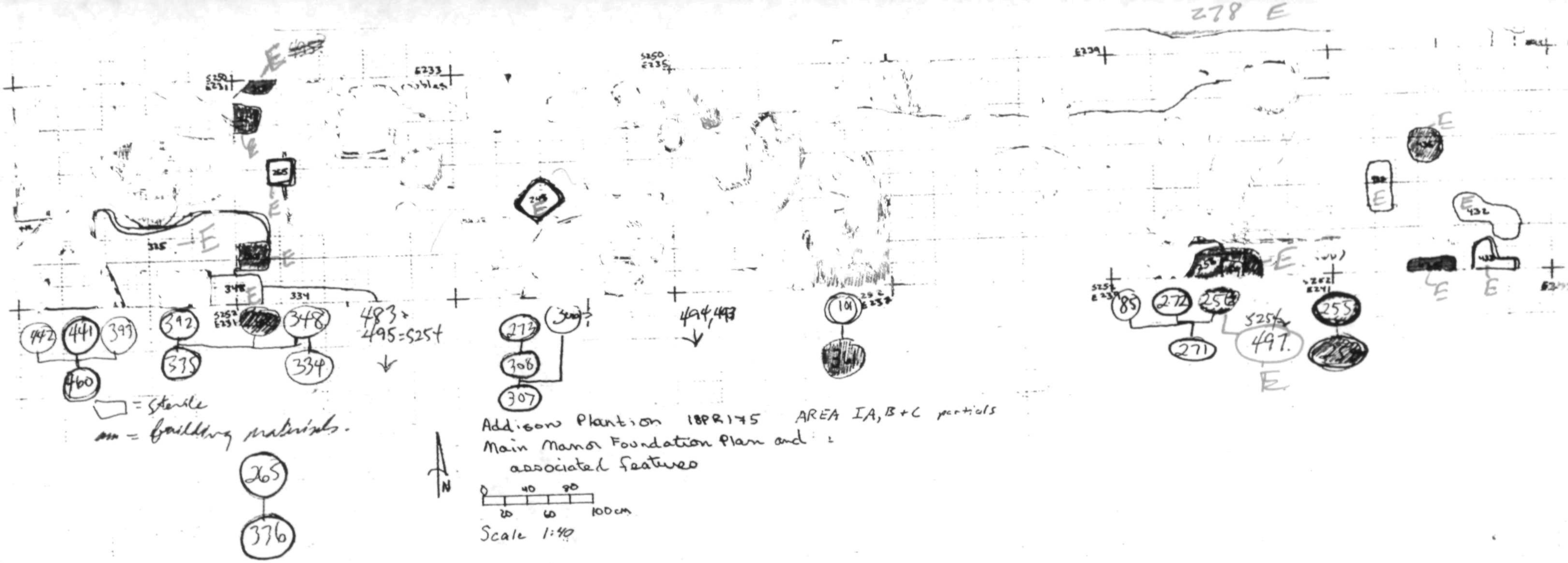
Addison Plantion 18PR175 AREA IA, B+C partials
Main Manor Foundation Plan and associated features
Scale 1:40
0 20 40 60 80 100cm
N
= sterile
= building materials.
278 E
483 = 495 = S254
494, 493
442
441
393
460
342
335
348
334
265
376
273
308
307
101
85
272
256
271
497
255
432

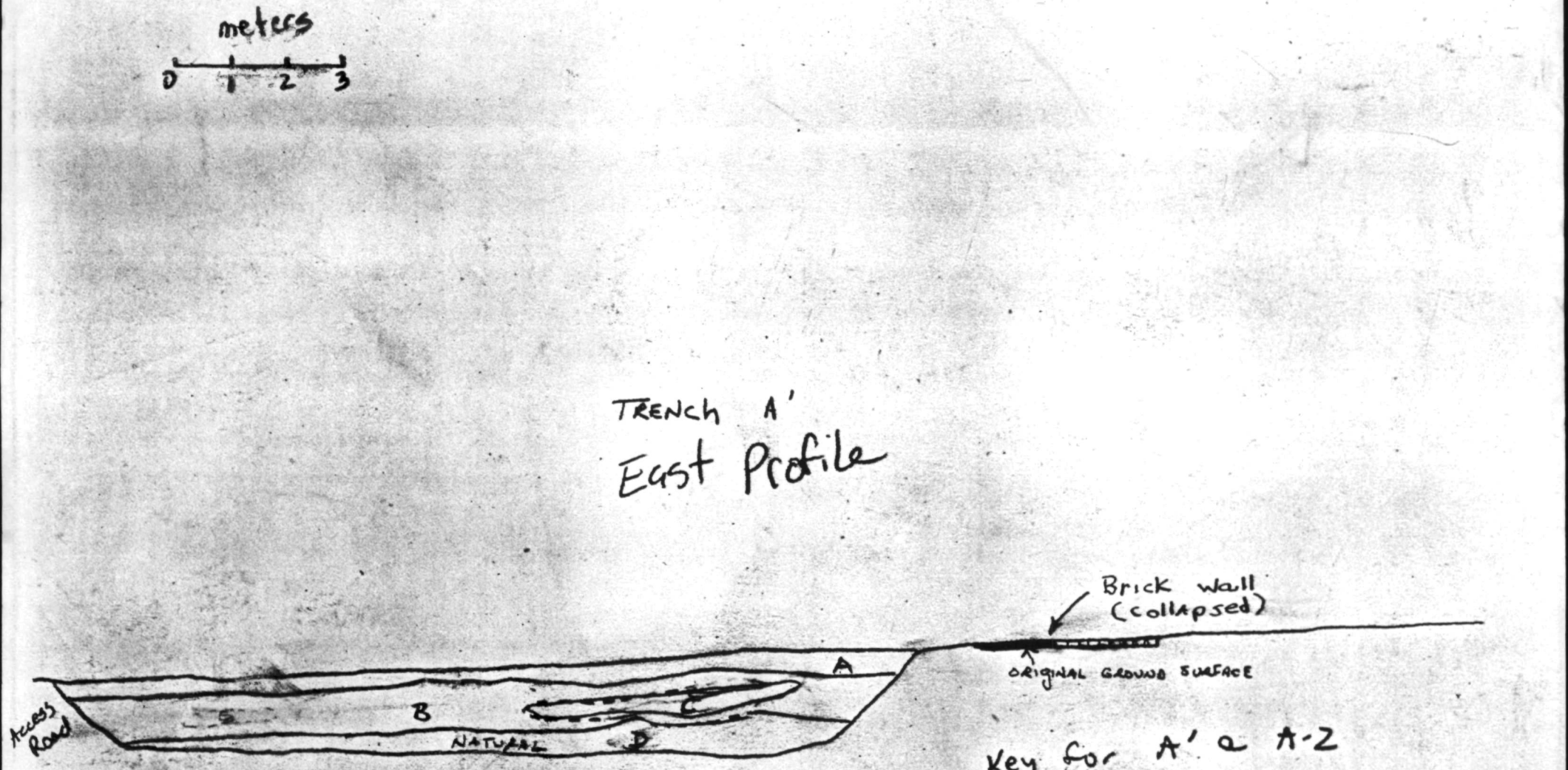

A = 10 YR 4.2 SILT LOAM
B = 10 YR 5.6 CLAYEY SILT (MIXED FILL)
C = 7.5 YR 5.6 CLAY, PEBBLES (NATURAL)
D = 10 YR 7.4 PALE BROWN SILT (MIXED FILL W/BRICK)

Key for A' & A-2

A- dark grayish brown (10 YR 4/2) silt loam

B- yellowish brown (10 YR 5/6) clayey silt fill.

C- Very pale brown (10 YR 7/4) silt

D- Strong brown (7.5 YR 5/6) clay with pebbles.

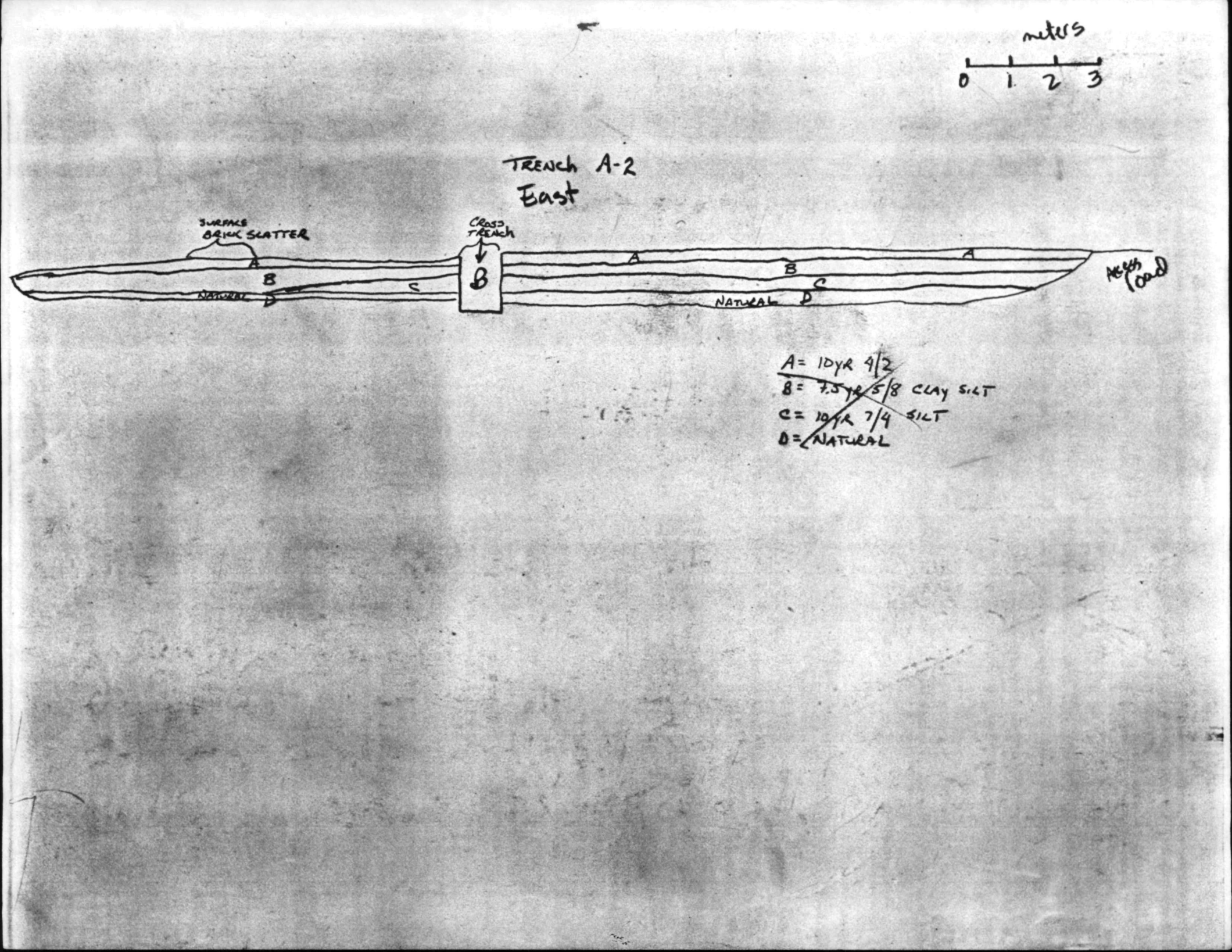
meters
0 1 2 3
TRENCH A-2
East
SURFACE BRICK SCATTER
CROSS TRENCH
B
A
B
C
D
NATURAL
A
B
C
D
NATURAL
A= 10YR 4/2
B= 7.5YR 5/8 CLAY SILT
C= 10YR 7/4 SILT
D= NATURAL

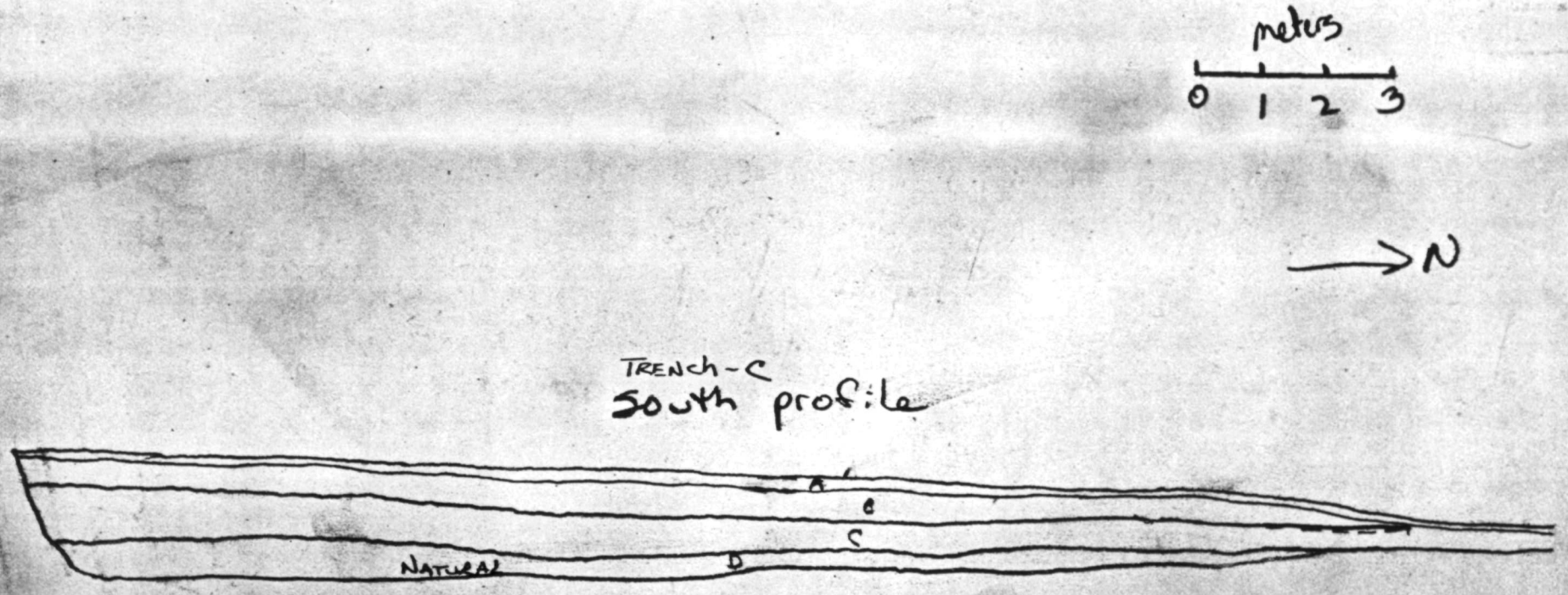

A- dark grayish brown (10YR 4/2) silt loam

B- yellowish brown (10 YR 5/6) clayey silt

C- very pale brown (10YR 7/2) silt

D - strong brown (7.5 YR 5/6) clay

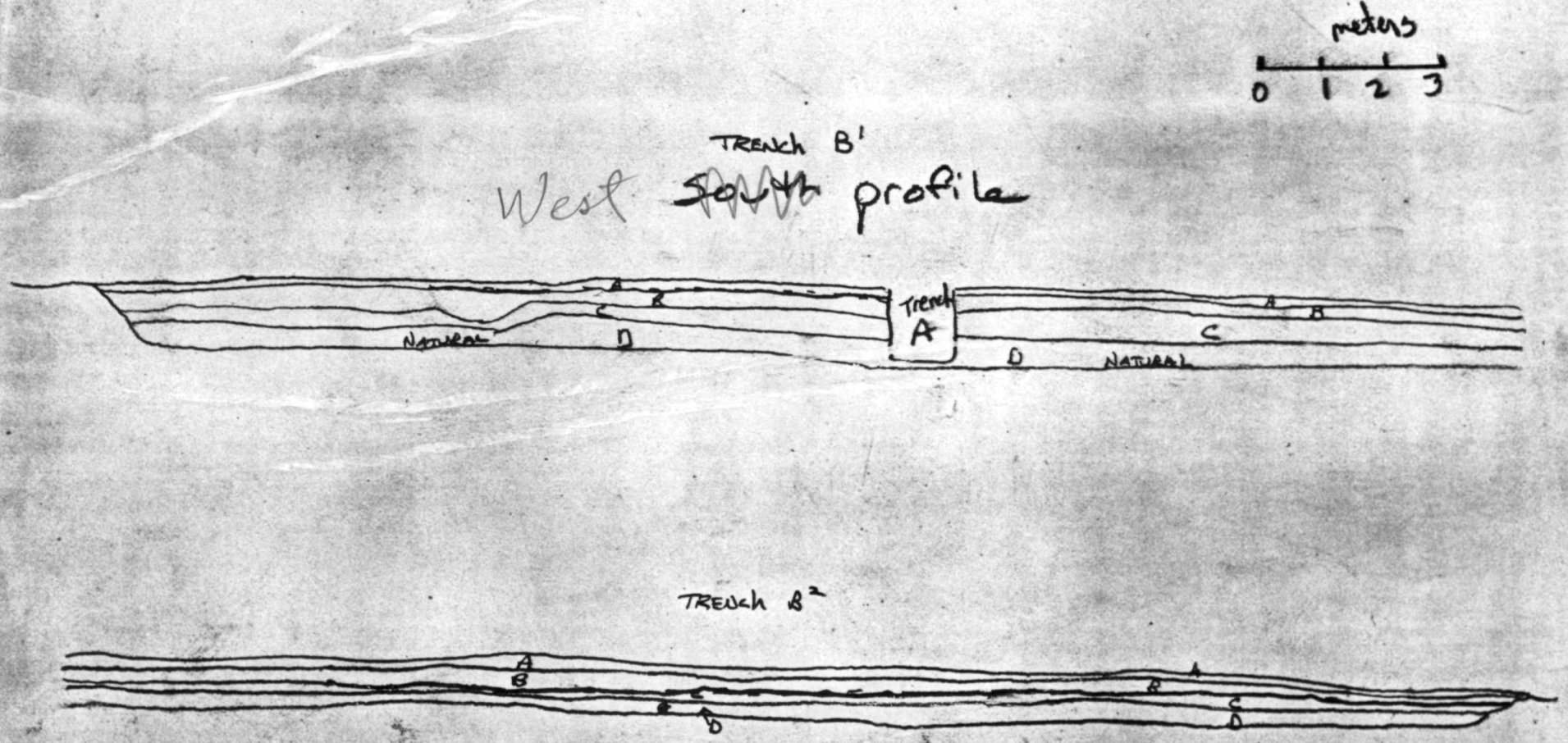

A- dark grayish brown (10 YR 4/2) silt loam

B- yellowish brown (10 YR 5/6) clayey silt

C- very pale brown (10YR 7/2) silt

D- strong brown (7.5 YR 5/6) clay

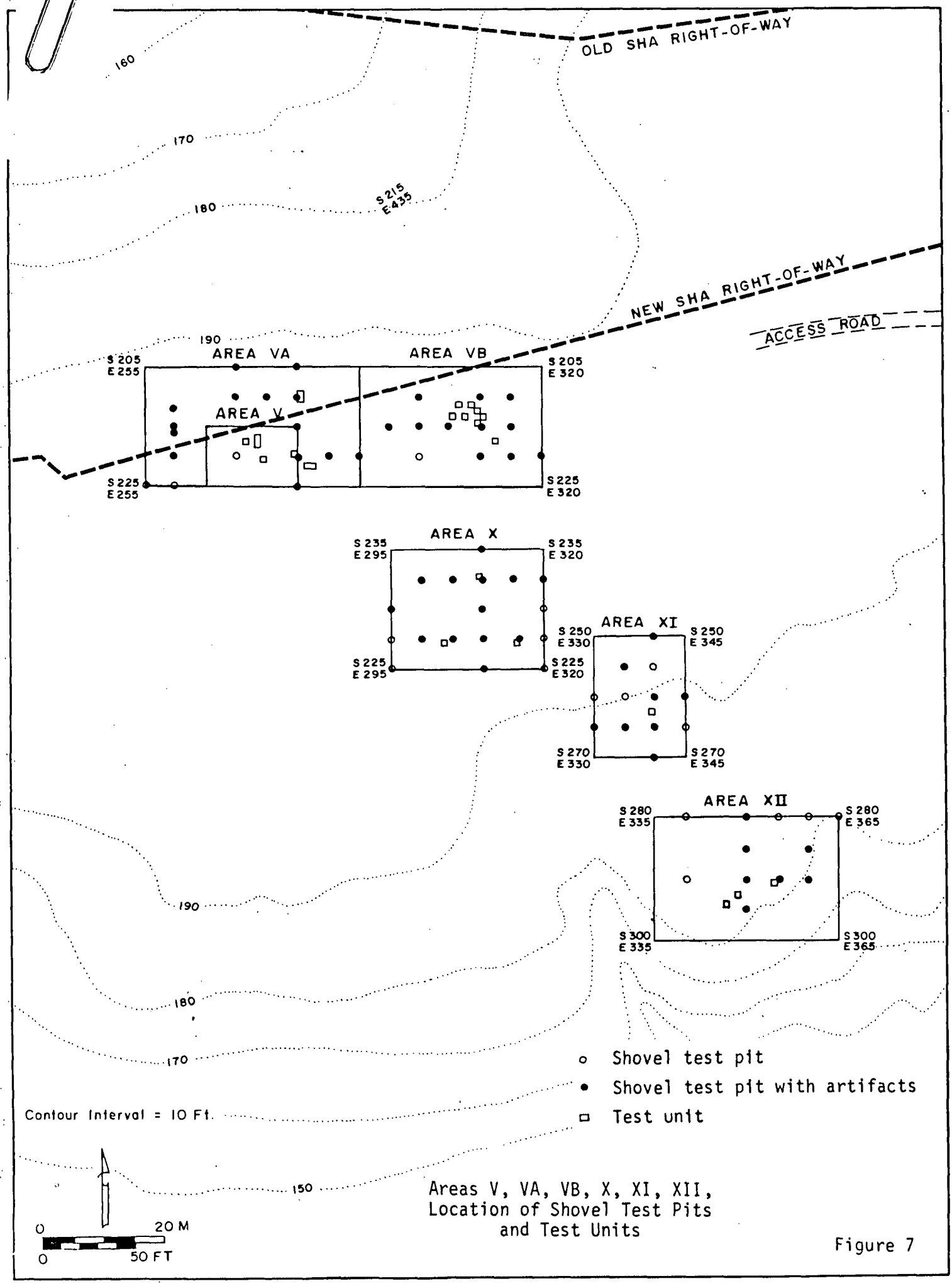

Areas V, VA, VB, X, XI, XII,
Location of Shovel Test Pits
and Test Units

Figure 7

North Profile

Trench A'

Reverse this

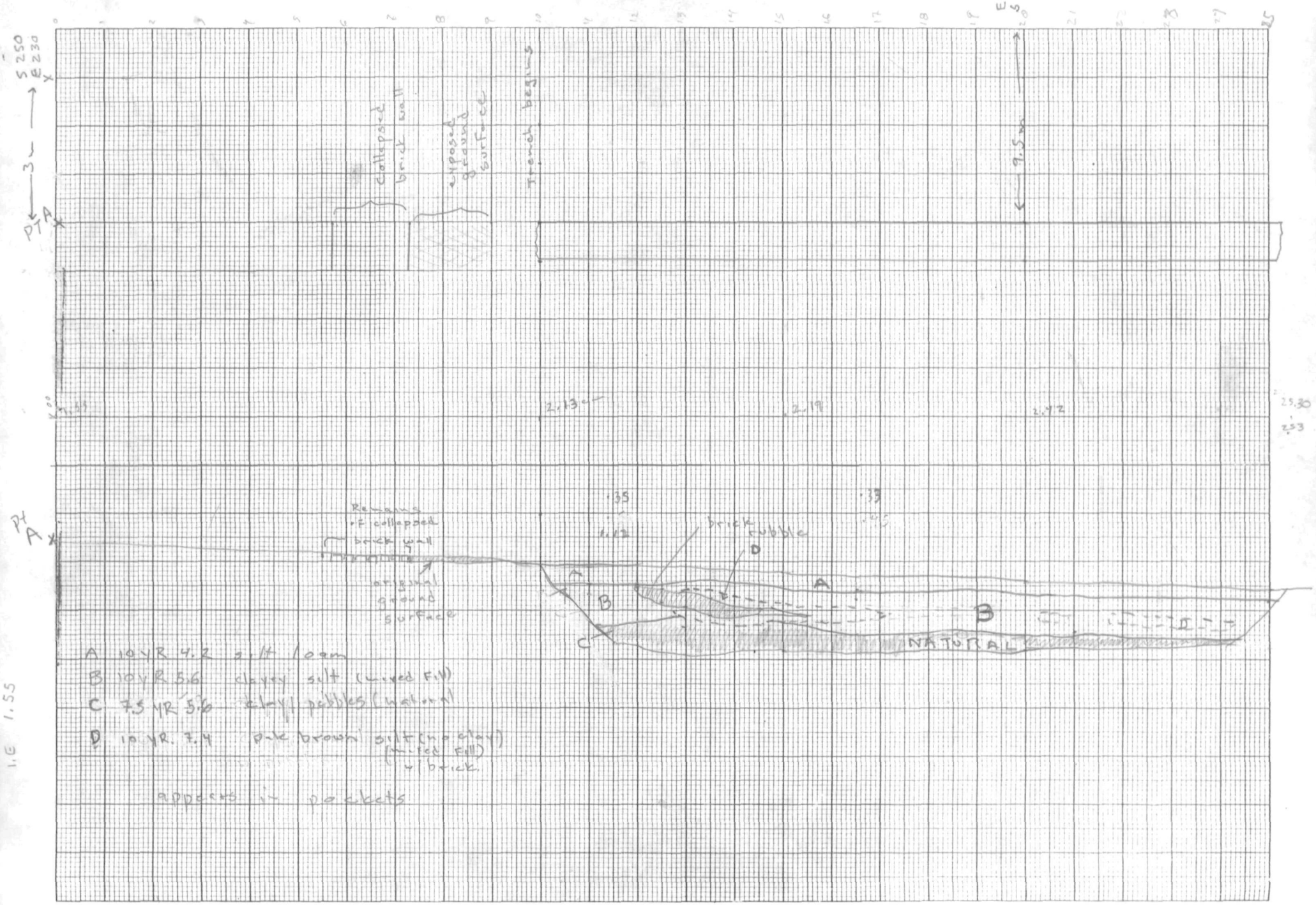

10 X 10 TO THE CENTIMETER 18 X 25 CM.

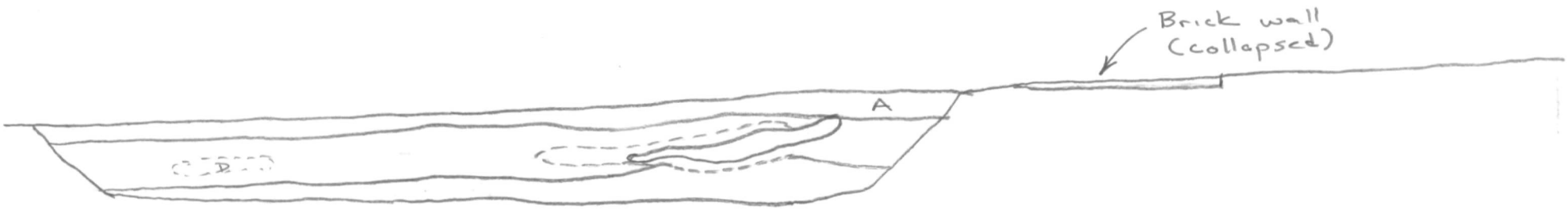

A = 10 YR 4.2 Silt Loam
B = 10 YR 5.6 CLAYEY SILT (mixed Fill)

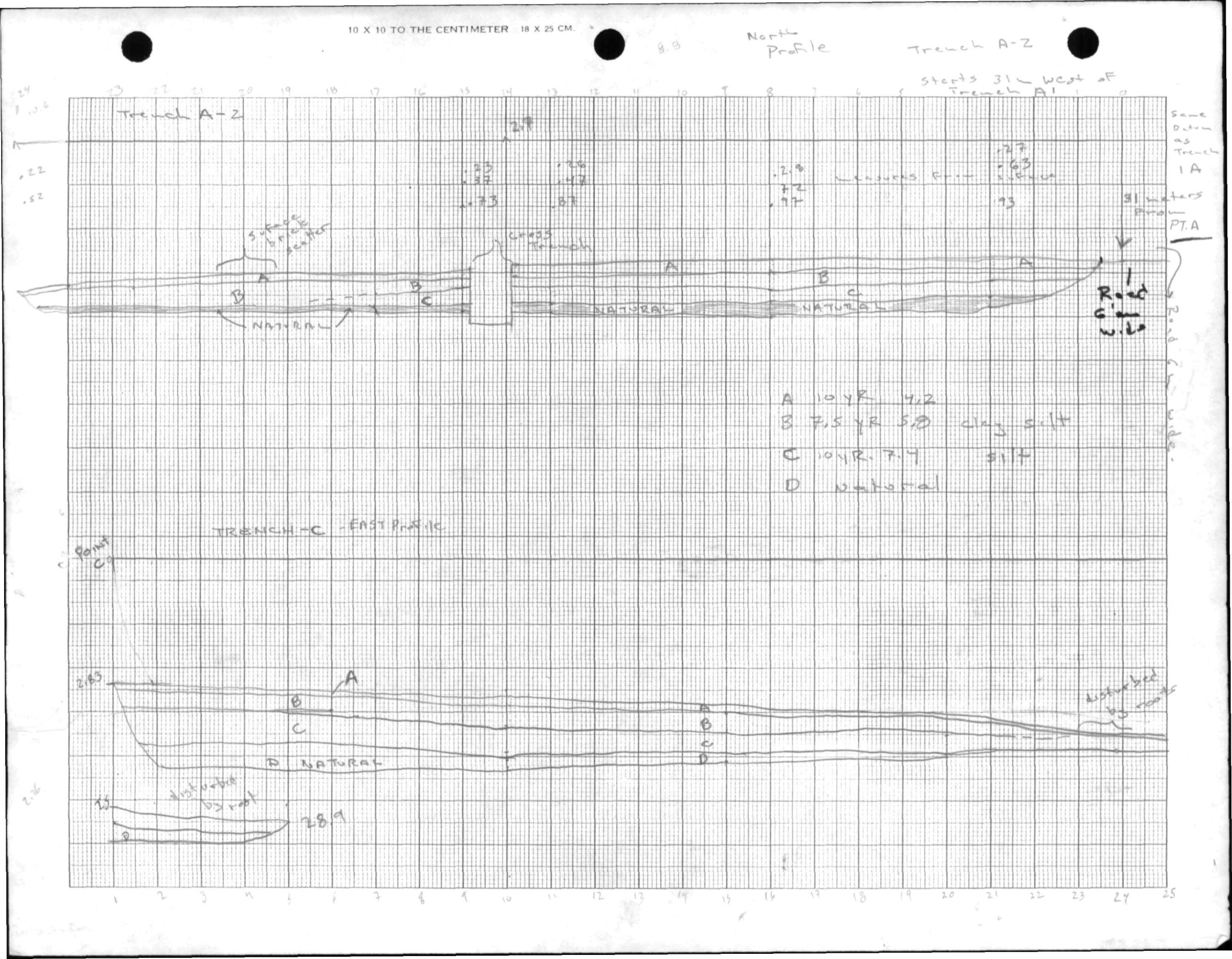
10 X 10 TO THE CENTIMETER 18 X 25 CM.
North Profile
Trench A-2
Starts 31m west of Trench A1
Same Datum as Trench 1A
Trench A-2
2.7
.23
.37
.73
.26
.47
.87
.28
.72
.97
.27
.63
.93
measures from surface
31 meters from PT. A
Surface brick scatter
cross Trench
A
B
C
NATURAL
Road 6'am wide
A 10 YR 4.2
B 7.5 YR 5.8 clay silt
C 10 YR. 7.4 silt
D natural
TRENCH-C - EAST Profile
Point C
2.83
A
B
C
D NATURAL
disturbed by roots
disturbed by root
28.9
D

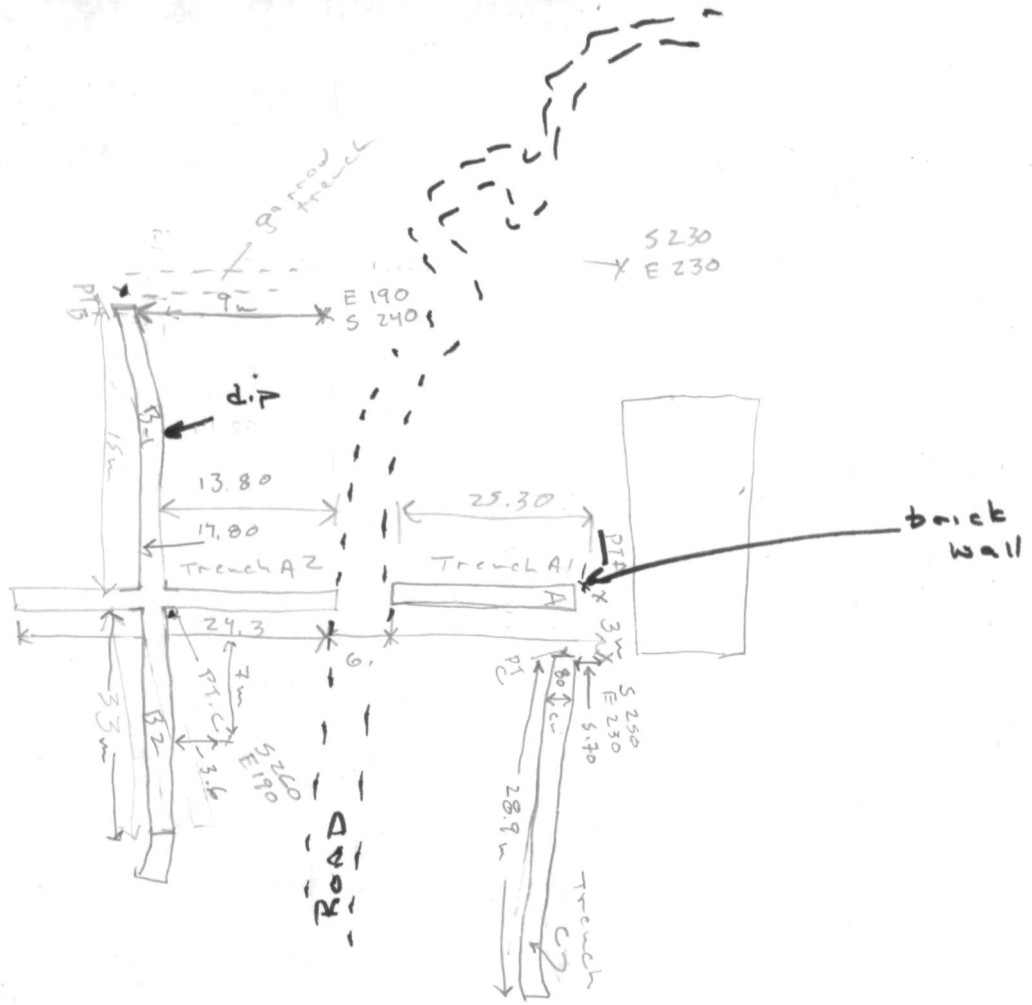
4
N
garrow trench
S 230
E 230
E 190
S 240
9m
dip
13.80
17.80
25.30
Trench A2
Trench A1
brick wall
24.3
6.
7m
PT. C
S 260
E 190
3.6
33m
B2
ROAD
3m
S 250
E 230
5.70
28.9m
Trench C

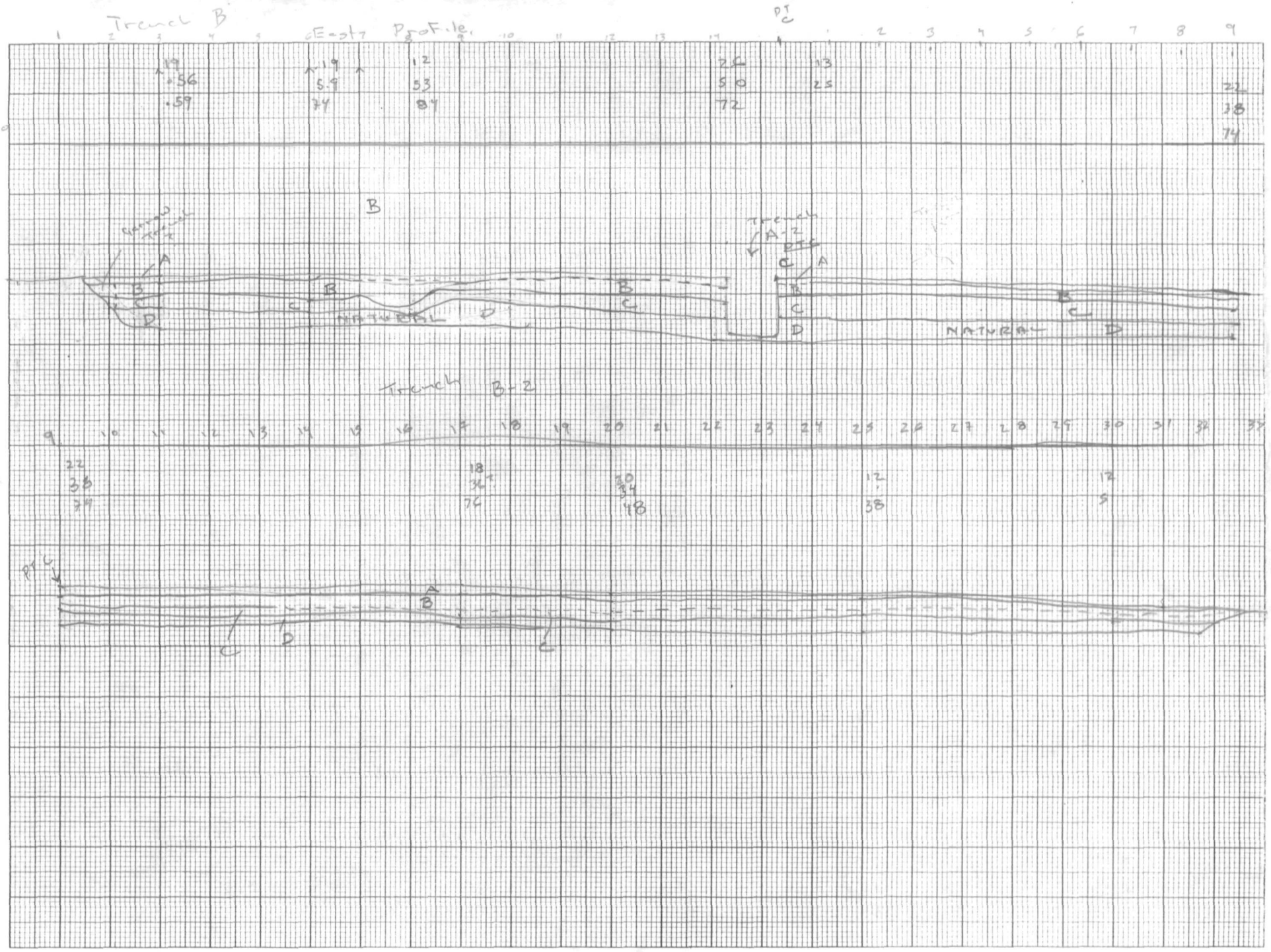

10 X 10 TO THE CENTIMETER 18 X 25 CM.

S220/E278

A 6414

B 6433 1x2 N/S

F not screened 1x2 E/W
actually Layers
C - J

S220/E 280

(6395) 219/280 1x2 E/W

A 6107 220/279 1x1
6377 220/280 1x1

B 6432

C 6470

D 6494

E 6501

F 6529

G 6533

H inclu. w/ S220/E282

J 6534

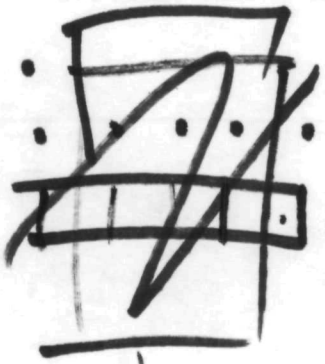

S220/E 282

A 6292 219/282 1x2 E/W
6375 220/282 1x2 E/W

B 6413

C 6443

D 6495

E 6498

F 6503

G (6530)

H 6532



S220/E284 (283)

A 6263 219/283 1x1
6394 220/284 1x2 E/W

B 6412 220/284 1x2, 6277 219/283 1x1

C 6431

D 6450

E, F, G, H
included in
S220/E 282

excavated as
1x2 m S220/E283
Layers C + D

✓6534 220 280 J F.6

✓6533 220 280 G F.6

✓6532 220 282 H F.6

6531

6530

✓6529 S220 E280 F F.6

6528

6527 (5A)

✓6503 where is it S220 E282 F F.6

✓6501 Box12

6498 5A

✓6495 5A S.220 E282 D F.6

✓6494 Box12 S.220 E280 D F.6

✓6470 Box11

✓6450 5A

6443 5A

✓6432 Box10

✓6431 (5A)

✓6413 (5A)

✓6412 (5A)

A6414
B6433 S220 E278
A6107
S220 E279
A6377 S220 E280
S220 E281
A6375
B6413 S220 E282
B-6412 S220 E283
S219 E278
A6351?
C6376?
D-6395 S219 E279
S219 E280
A6261? S219 E281
A-6292
S219 E282
A6263 S219 E283
B6277

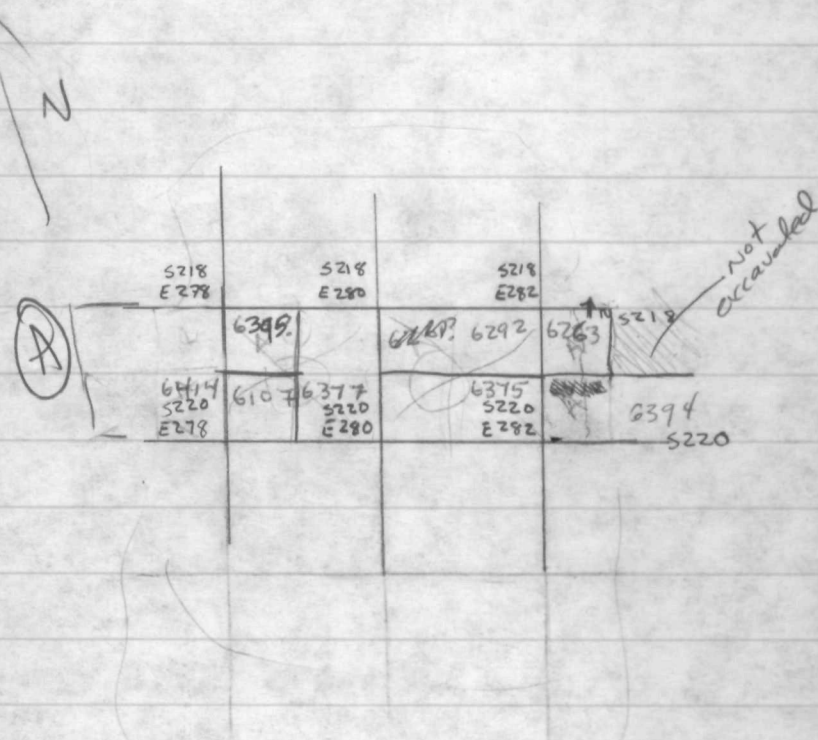



10 Millimeters to the Centimeter

Test Unit 22
Feature 5
North Profile

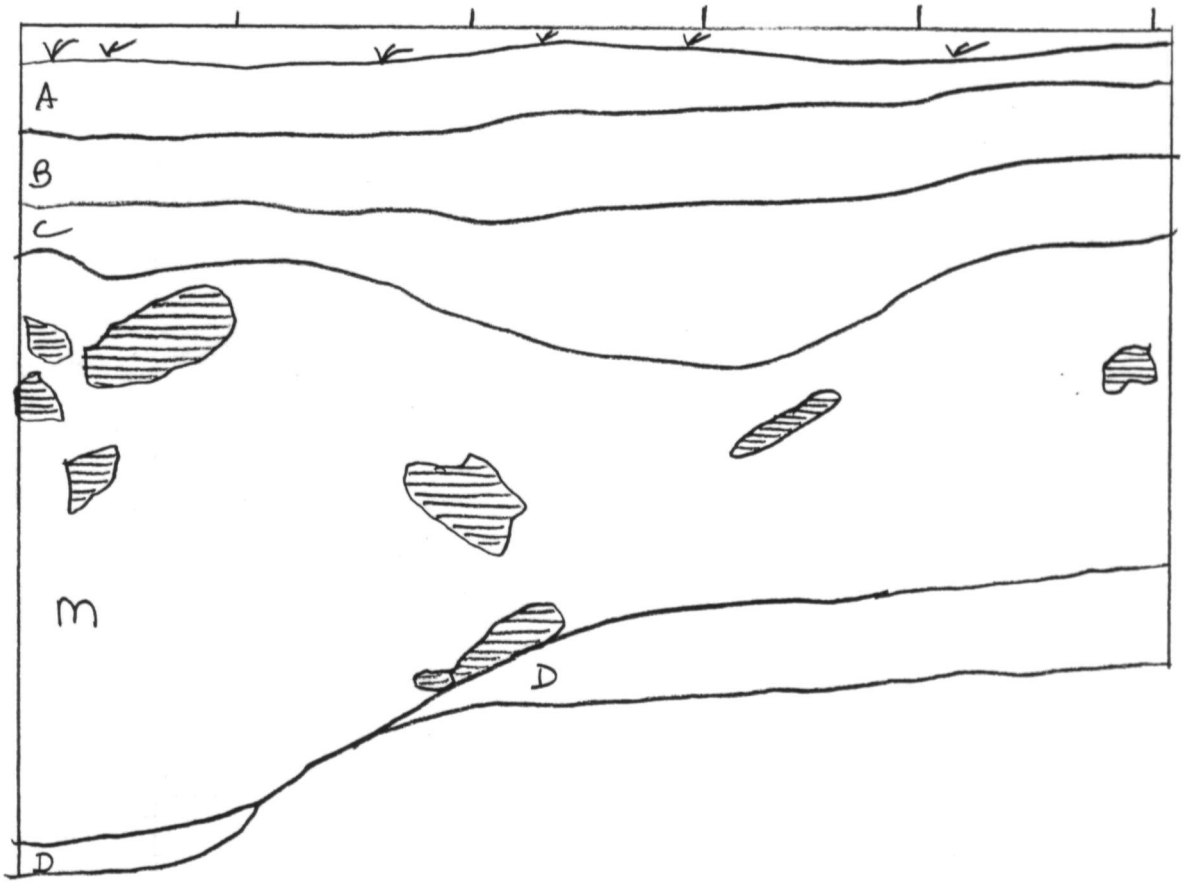

A - Dark brown (10 YR 3/3) silty loam

B - Dark greyish brown (10 YR 4/2) clay with slate and pebbles

C - Dark yellowish brown (10 YR 4/6) clay

D - Strong brown (7.5 YR 5/6) clay with mortar

m - Dark greyish brown (10 YR 4/2) silty loam mottled with Dark yellowish brown (10 YR 4/4) sandy silty clay with charcoal, ash and brick fragments.

Dorneyville 3
EU 23
Southwall profile
Scale □x12=1'
10/20/88
MAM/DH

Figure 4.2

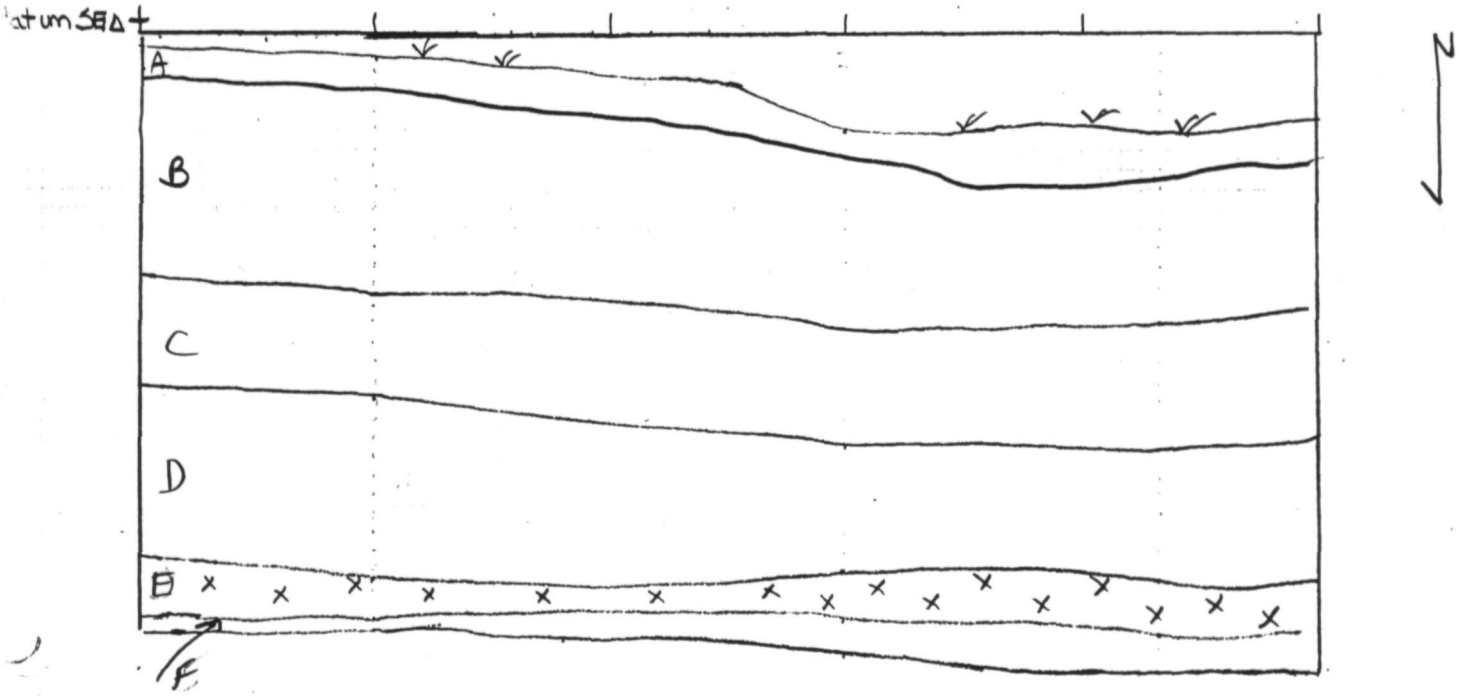

A - Dark yellowish brown (10YR 3/4) loam
B - Brown (10YR 4/3) silty clay loam
C - Dark yellowish brown (10YR 4/6) silty clay
D - Dark brown (10YR 4/3) silty clay loam
E - Strong brown (7.5YR 5/6) silty clay with mortar
F - Strong brown (7.5YR 4/6) clay

Test Units 13, 16, 21 and 22
Features 1 and 5
Plan

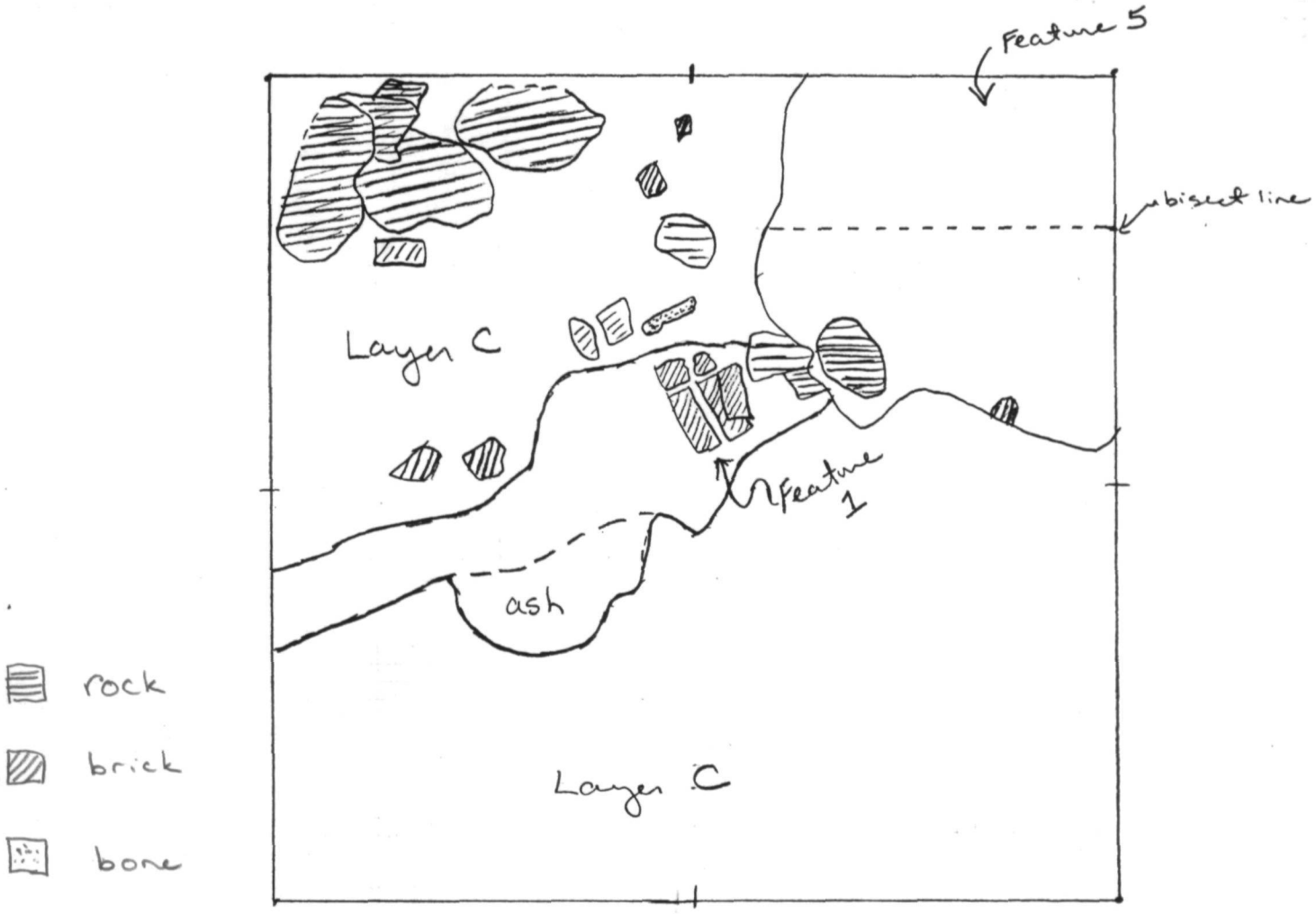

Layer C - Dark Yellowish brown (10YR 4/6) clay

Feature 1 - Light grey (10YR 7/1) ash and charcoal concentration

Feature 5 - Dark greyish brown (10YR 4/2) silty loam mottled with Dark yellowish brown (10YR 4/4) sandy silty clay with charcoal, ash and brick fragments

Feature 4, Plan View
Test Unit 19

Donnyville III
10.12.88
GC, NE

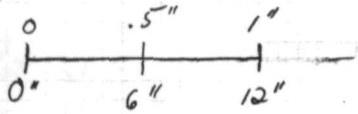

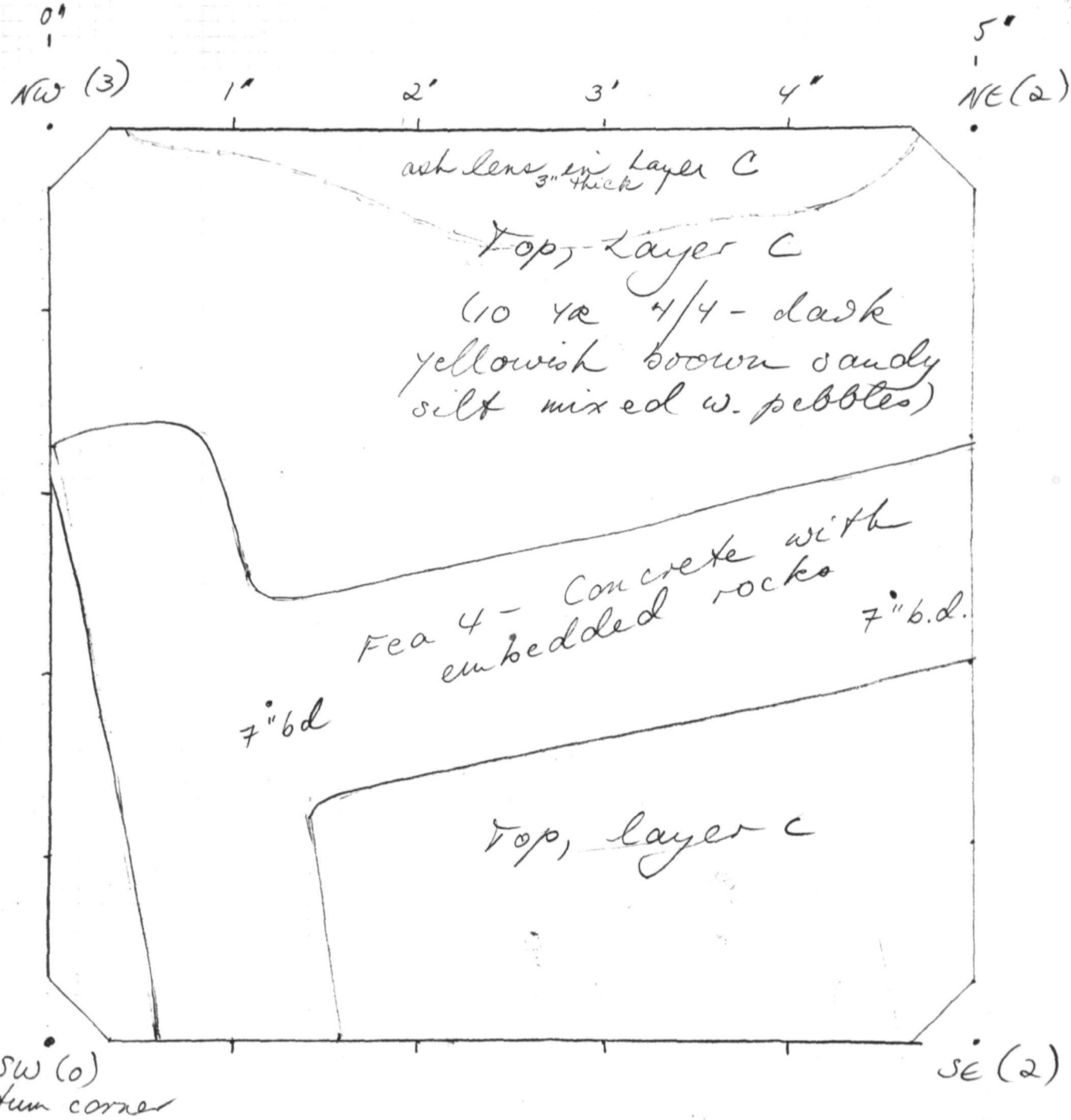

Test Unit 19
Feature 4
Plan View

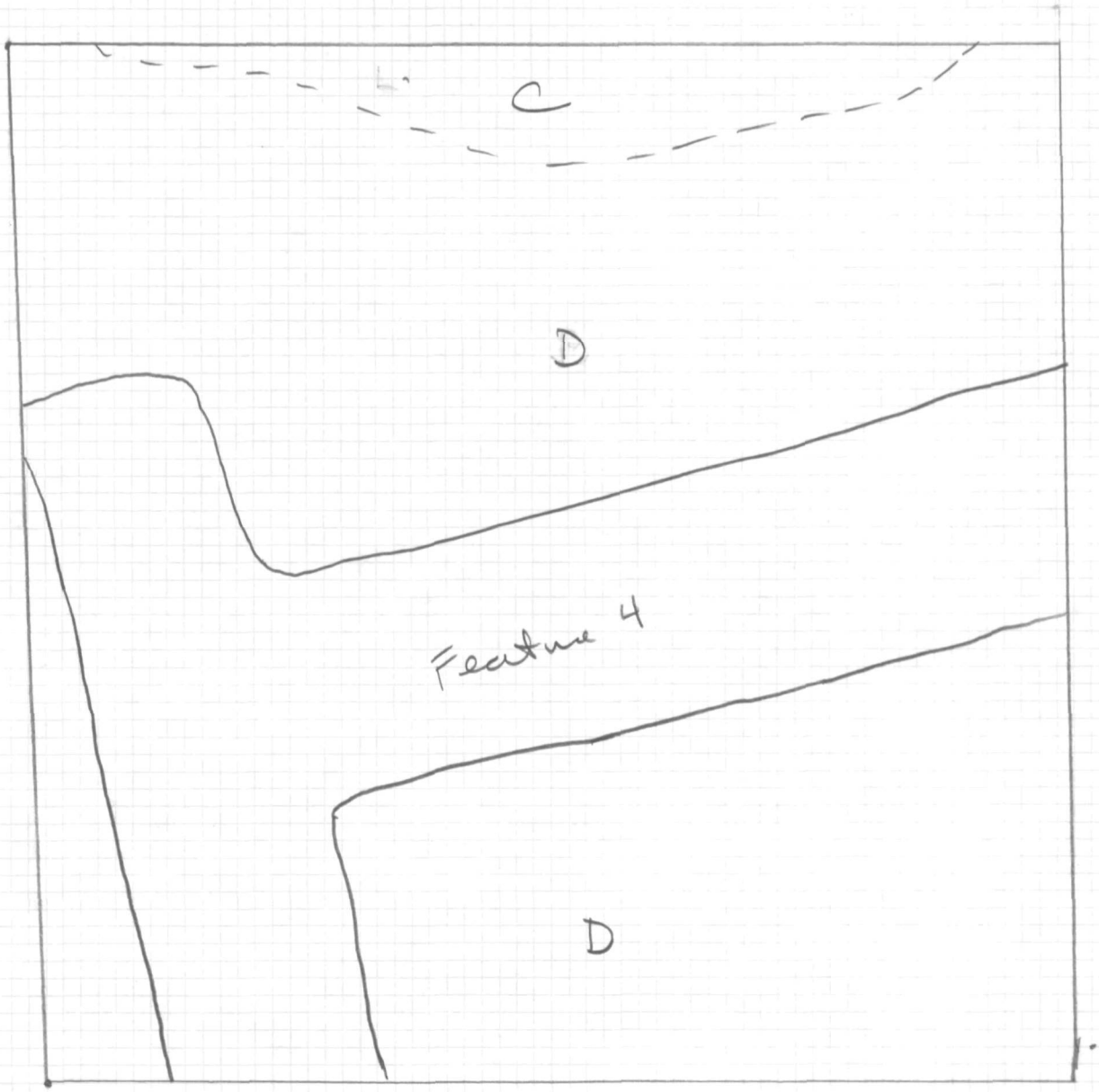

C- ash lense
D- Dark yellowish brown (10 YR 4/6) clayey silt
Feature 4- concrete & stone wall

Dorneyville III

Plan View for Units 13, 16, 21, and 22

10·19·88
NE/VS.

Legend: rocks
bricks
bone

Scale: 0' 2.5' 0" 30"

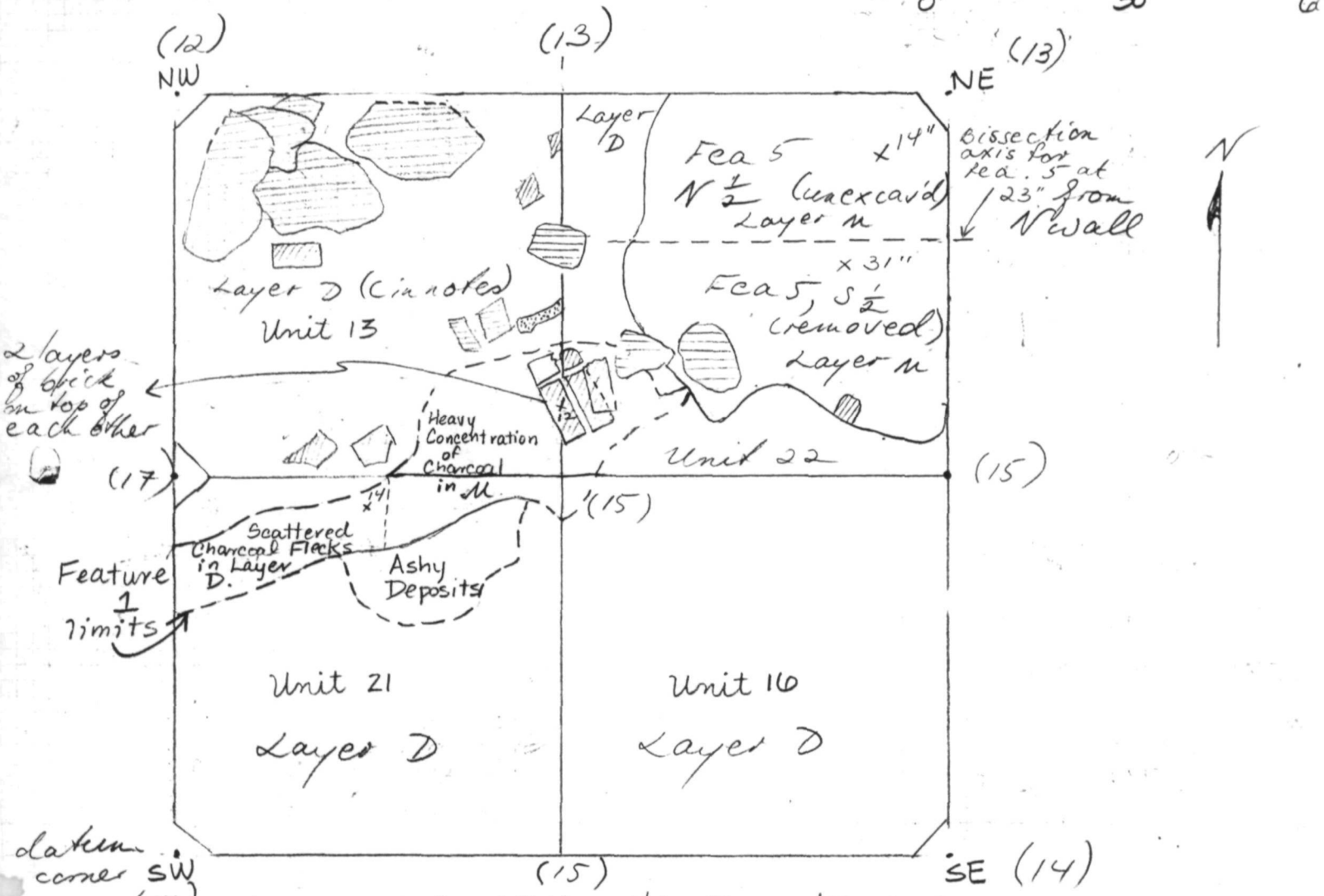

M.- mottled 7.5 YR 4/4- Brown / Dark Brown silty clay and 7.5 YR 4/6- Strong Brown Clay. } Fea 1

M - 10 YR 4/2 - dark greyish brown silty loam mottled with 10 YR 4/4- dark yellowish brown sandy silty clay } Fea 5

D- 10 YR 4/4 - dark yellowish brown sandy silt

- Measurements given in inches b.d.. Datum for above is SW corner of 10X10 unit

Dorneyville 3
EU 23
Southwall profile
Scale □x12=1'
10/20/88
MAM/DH

Figure 4.2

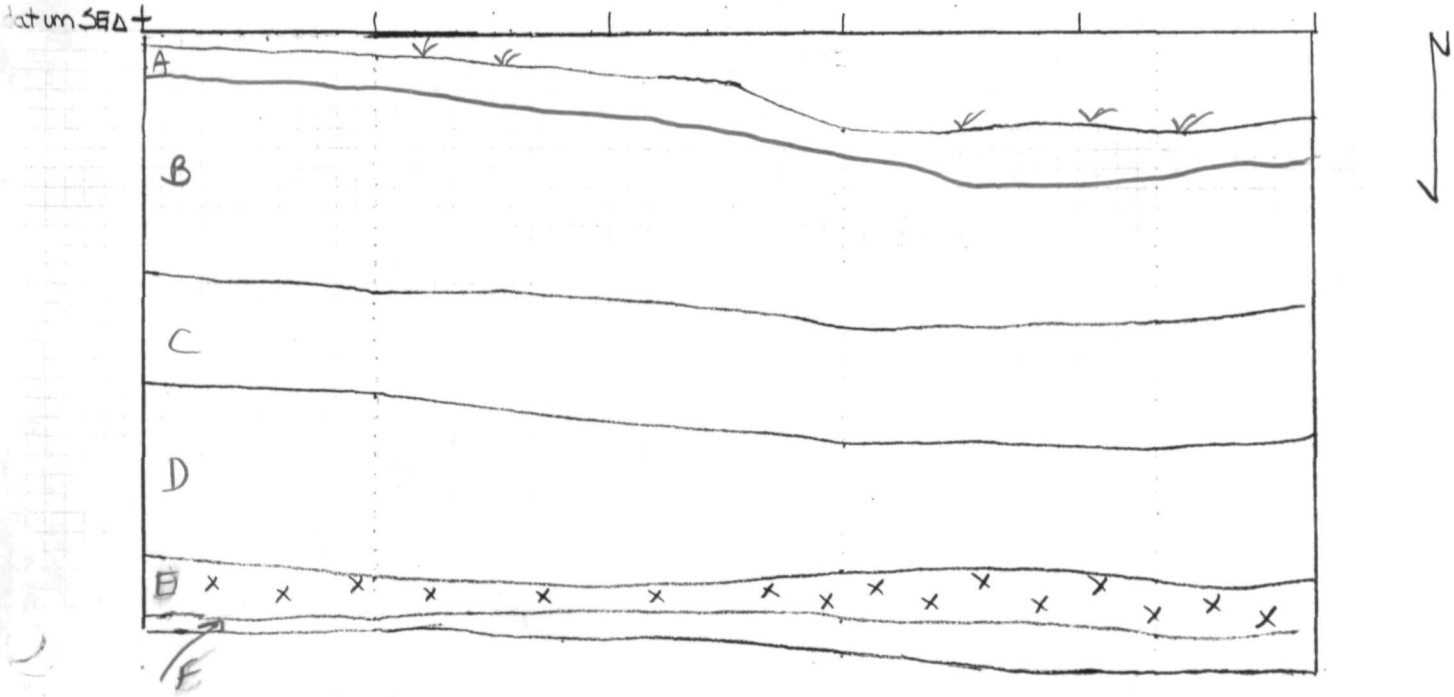

A - Dark yellowish brown (10YR 3/4) loam
B - Brown (10YR 4/3) silty clay loam
C - Dark yellowish brown (10YR 4/6) silty clay
D - Dark brown (10YR 4/3) silty clay loam
E - Strong brown (7.5YR 5/6) silty clay with mortar
F - Strong brown (7.5YR 4/6) clay

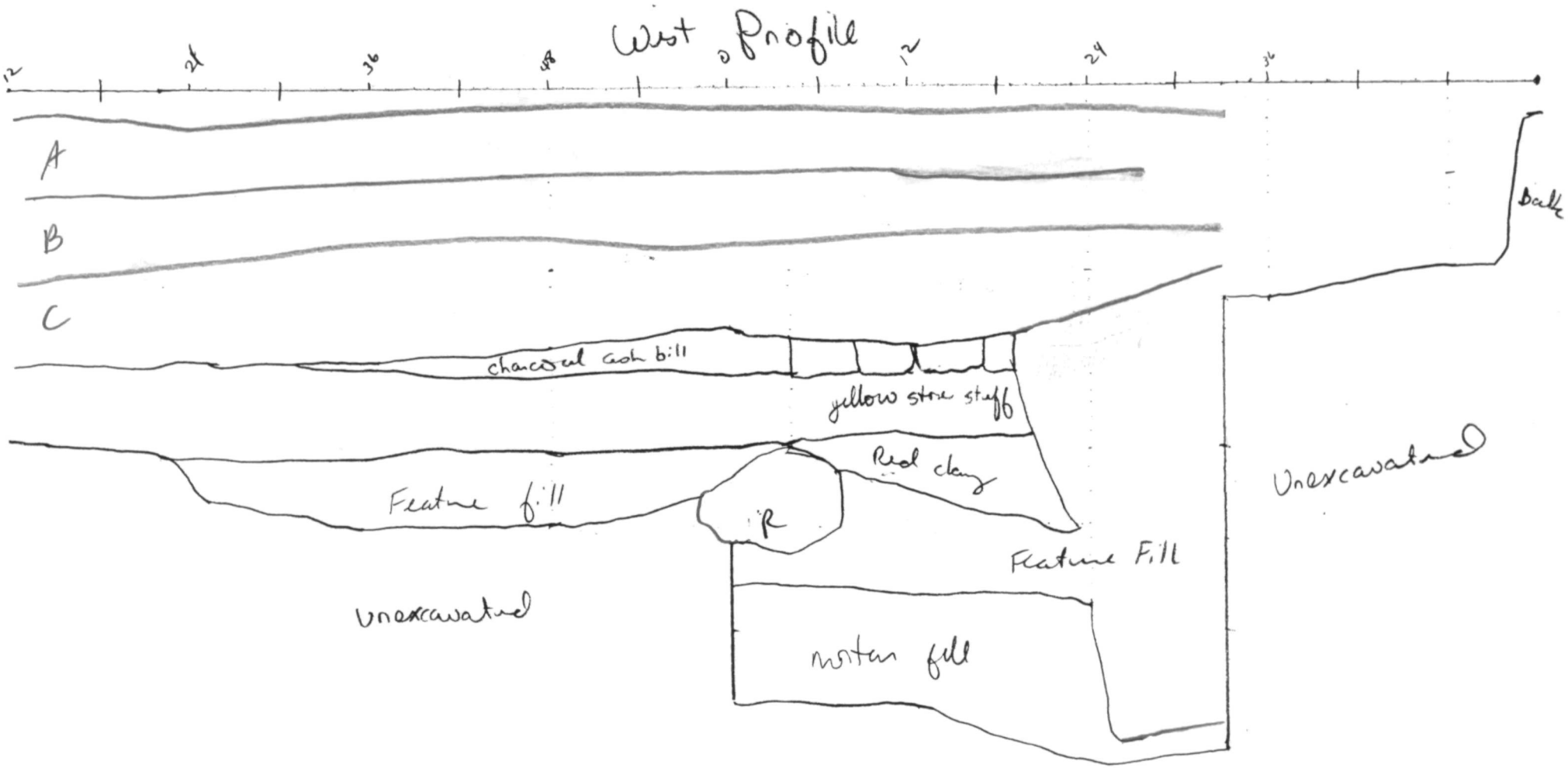

Donneyville 3
EU 16 + 22
10/31/88
JAW

Test Units 13, 16, 21 and 22
Features 1 and 5
Plan

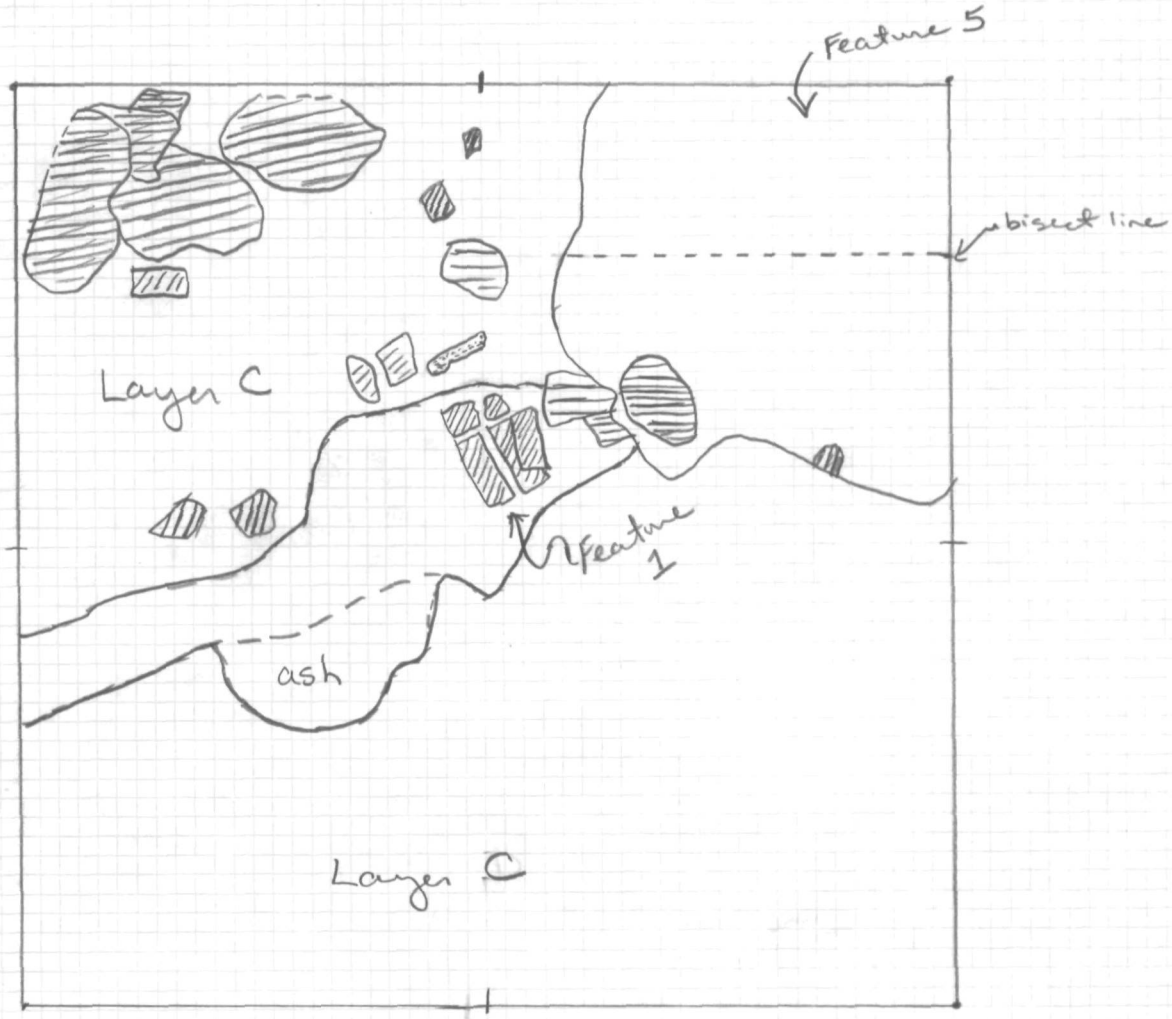

Layer C - Dark Yellowish brown (10YR 4/6) clay

Feature 1 - Light grey (10YR 7/1) ash and charcoal concentration

Feature 5 - Dark greyish brown (10YR 4/2) silty loam mottled with Dark yellowish brown (10YR 4/4) sandy silty clay with charcoal, ash and brick fragments

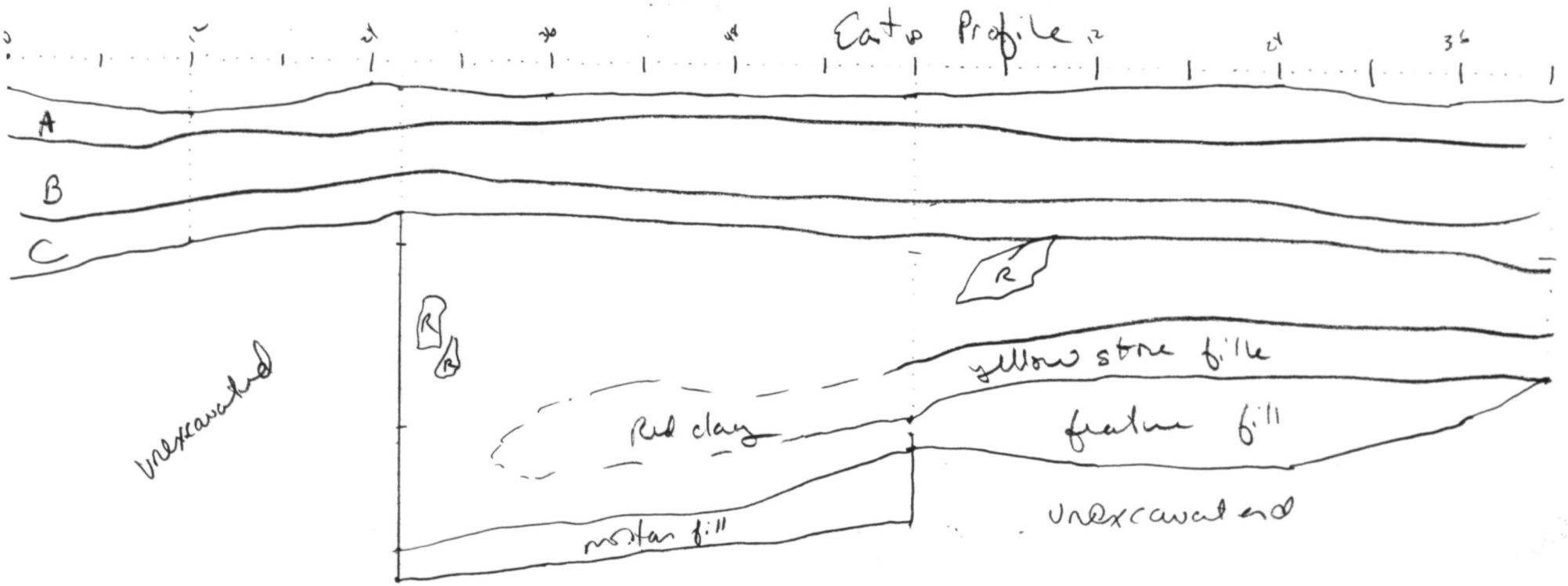

A- dark brown (10YR 3/3) silty clay
B - dark greyish brown (10 YR 4/2) clay with slate and pebbles
C - Dark yellowish brown (10 YR 4/6) clay

Dorneyville 3
10/31/88
JAW
EU 22 + 16

North Profile



Test Unit 22
Feature 5
North Profile

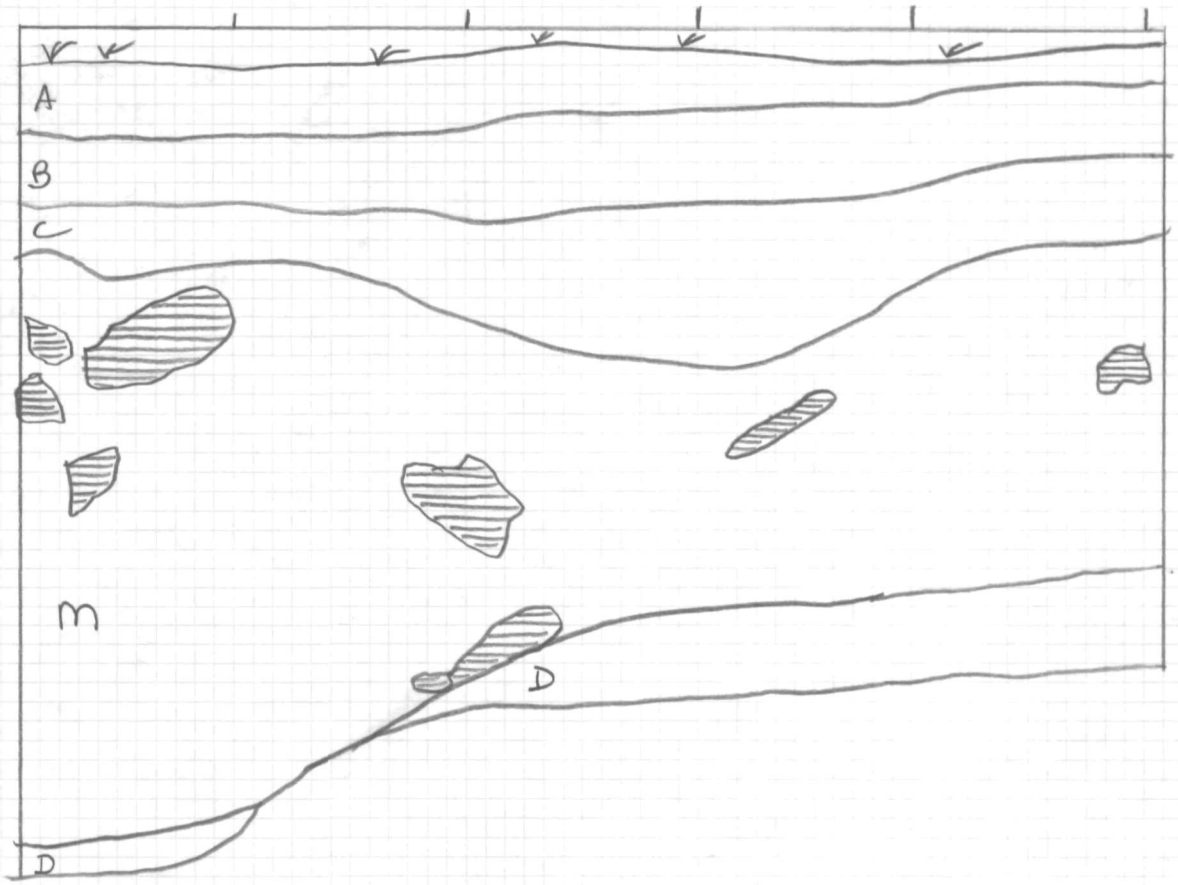

A - Dark brown (10 YR 3/3) silty loam

B - Dark greyish brown (10 YR 4/2) clay with slate and pebbles

C - Dark yellowish brown (10 YR 4/6) clay

D - Strong brown (7.5 YR 5/6) clay with mortar

m - Dark greyish brown (10 YR 4/2) silty loam mottled with Dark yellowish brown (10 YR 4/4) sandy silty clay with charcoal, ash and brick fragments.