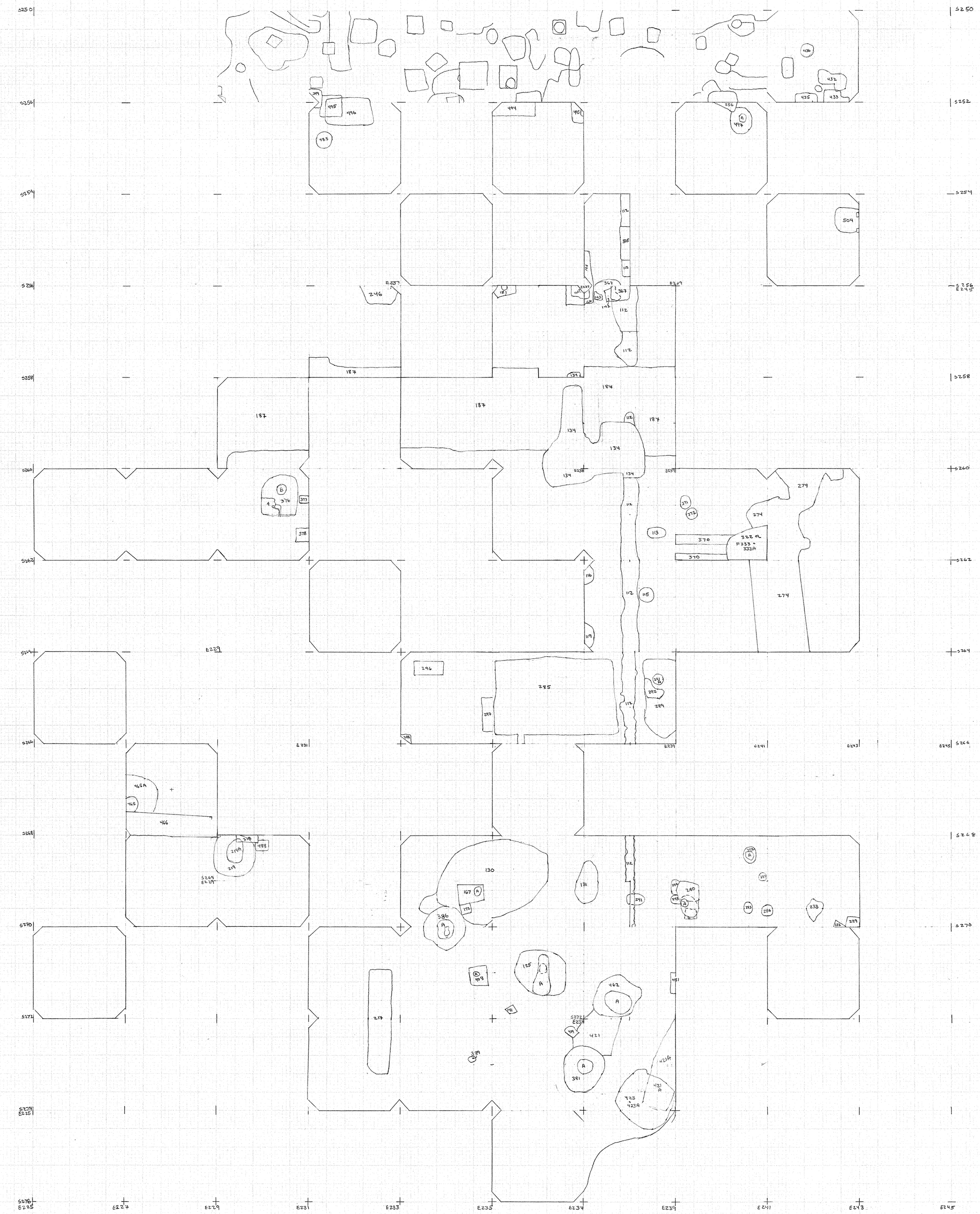
S250
S252
S254
S256
E245
S258
S260
S262
S264
S266
S268
S270
S272
S274
E225
E227
E229
E231
E233
E235
E237
E239
E241
E243
E245
what happened to 247
Not excavated
422 - S274 E239
424 - S274 E239
609 - S274 E239
continued 421 - 381
112 S 270 E239
is 241 under 112?
322 - 333

S211
E294
E296
E298
S213
S215
S217
S219
S221
S223
S225
S227
S225 E290
S225 E300
S225 E310
E288
E290
E292
E294
E296
E298
E300
E302
E304
E306
E308
E310
E312
E314
E316
E318
E320
E322
TRENCH
527
532
528
253?
317
318
319
TREE DISTURBANCE
253
253A
253D
253B
253C
Post Hole
Post
Possible Post Hole
Feature
Post Hole (Possibly later)
346
343
344
345
216
216A
400A
458
245
215
244
543
540
236A
250
236/531
531
211
A
C
385
362
326
459
301
235
B
BACKHOE TRENCH
487
486
509
485
Depression 508
508
Depression
510
262
258
479
382
383
384
480
368
571A
571
572
573
580
581
stain around 581
514
515
570
516
574
575
582
583

1:80 4 m
N
Scale 1:40
0 40 cm 1M 2M
20 cm
E286
E288
E290
E292
E294
E296
STUD REMNANT
STUD REMNANT
STUD REMNANT
SILL TRENCH
SILL TRENCH
WOODEN SILL
WOODEN PLANKS
BARREL IMPRESSION
RHENISH JUG
FLAT STONE
WOODEN SILL
WOODEN PLANK REMAINS
SUBSOIL SLUMPAGE
DOOR HINGE
WOODEN SILL
WOODEN POST
SILL TRENCH
POST HOLE
PROBABLE ORIGINAL LOCATION OF POST
WOODEN POST
BUILDER'S TRENCH FOR SOUTH WALL
SLOPING SUBSOIL
IMPRINT OF WOODEN SILL
BUILDER'S TRENCH FOR PASSAGE WAY
WOODEN SILL
WOODEN POST
SUBSOIL SLUMPAGE
330
316
STAIRS
315
STAIRS
SUBSOIL SLUMPAGE
CHARRED BOARDS SUPPORT BEHIND STAIRS
SUBSOIL
533
541
467
467A
451
452
414
414B
414C
414D
DEPRESSION
Post
Post hole
Possible Post hole

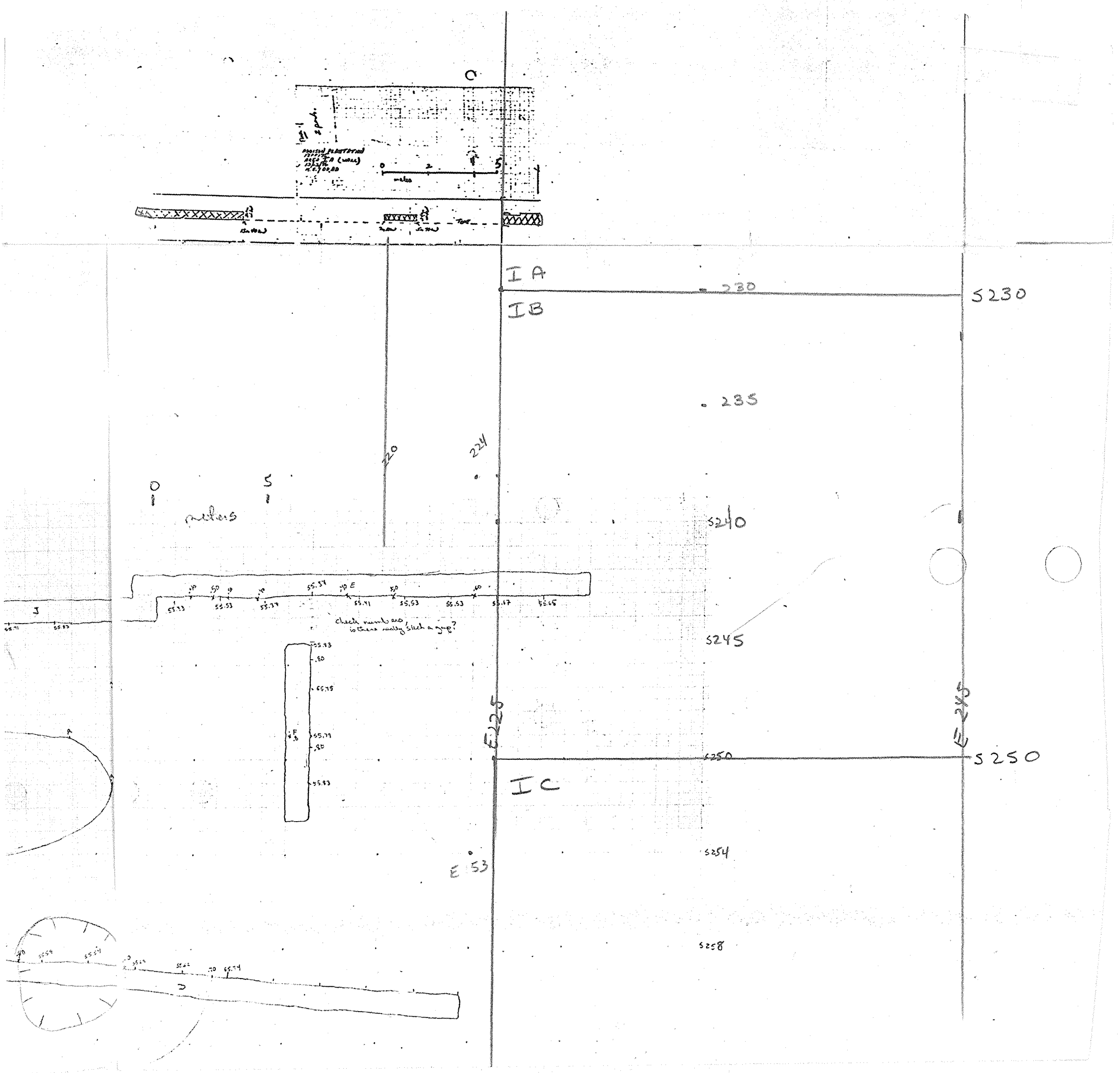

IA
IB
IC
230
235
240
245
250
254
258
5230
5250
E 225
E 245
E 53
220
224
0
5
meters
check numbers, is there really such a gap?

KEY

A TOPSOIL: 10 YR 3/2 VERY DARK GRAYISH BROWN SILTY LOAM.

B 10 YR 4/4 DARK YELLOWISH BROWN SILTY LOAM W/ BRICK, CHARCOAL, MORTAR & SHELL FLECKS.

C-1 10 YR 5/6 silty clay - no mottling.

C EVENLY MOTTLED CLAY: 10 YR 5/6 YELLOWISH BROWN, 7.5 YR 5/6 STRONG BROWN, 10 YR 4/6 DARK YELLOWISH BROWN. SCATTERED BRICK & CHARCOAL FLECKS. - C-1

D YELLOWISH BROWN SILTY LOAM 10 YR 5/4, MOTTLED W/ CLAY: 10 YR 4/6 DARK YELLOWISH BROWN & 7.5 YR 5/6 STRONG BROWN. MANY BRICK, CHARCOAL, MORTAR & SHELL FLECKS. (Buried A?) no - there is no buried A in this trench - CAA

E SUBSOIL: 10 YR 5/6 YELLOWISH RED CLAY. GRAINY.

F YELLOW CLAY. 10 YR 7/6.

G 10 YR 6/4 LIGHT YELLOWISH BROWN CLAY MOTTLED W/ 10 YR 5/4 YELLOWISH BROWN CLAY LOAM.

H SAME AS D BUT W/ MUCH HEAVIER CONCENTRATION OF BRICK BITS.

J SAME AS E BUT W/ LARGE PEBBLES.

K SAME AS A BUT W/ VERY HEAVY CONCENTRATION OF PEBBLES.

L 10 YR 4/6 DARK YELLOWISH BROWN SILTY LOAM W/ BRICK, CHARCOAL, MORTAR & SHELL FLECKS. (SAME AS B?)

m 10 YR 6/6 BROWNISH YELLOW GRAINY CLAY MOTTLED W/ 10 YR 5/6 STRONG BROWN CLAY.

N 10 YR 4/3 DARK BROWN SILTY LOAM MOTTLED W/ 10 YR 4/6 DARK YELLOWISH BROWN CLAY LOAM. BRICK, CHARCOAL, SHELL & MORTAR FLECKS.

P 10 YR 5/8 YELLOWISH BROWN GRAINY CLAY

Q 10 YR 4/3 DARK BROWN SILTY LOAM W/ BRICK, CHARCOAL, MORTAR & SHELL FLECKS.

R 10 YR 5/8 YELLOWISH BROWN CLAY MOTTLED W/ 10 YR 5/4 YELLOWISH BROWN CLAY & 10 YR 4/3 BROWN SILTY LOAM.

S 10 YR 5/8 YELLOWISH BROWN SILTY CLAY LOAM MOTTLED W/ 10 YR 4/4 DARK YELLOWISH BROWN SILTY LOAM. BRICK & CHARCOAL FLECKS.

BONITA J. ROSE
9-11-87

Trench D

facing N

SCALE:

1 M.
40 CM.

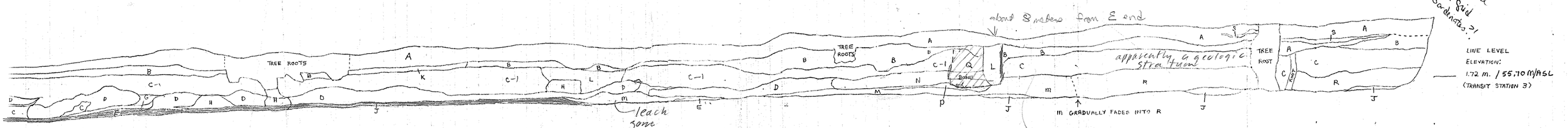

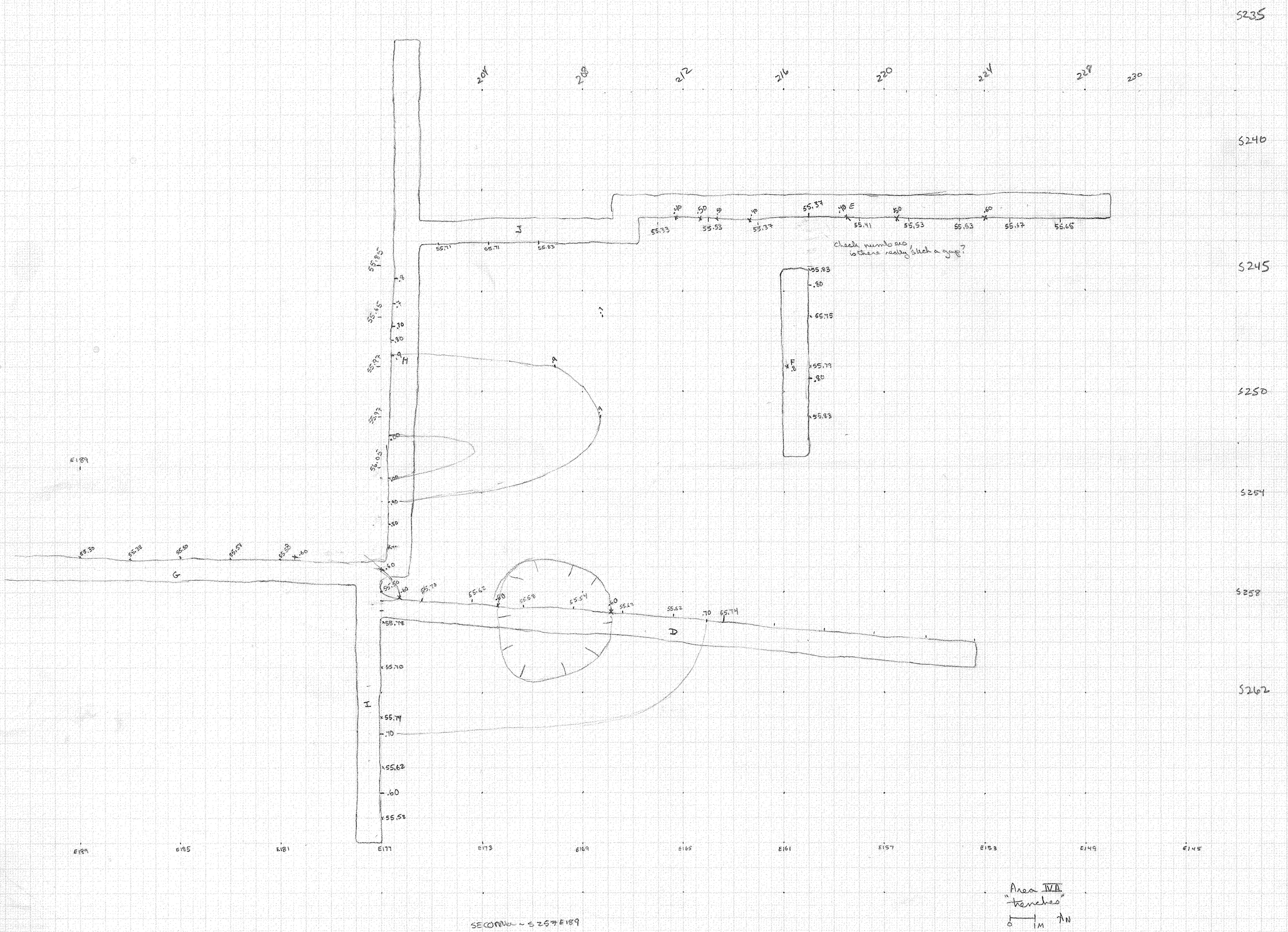

SECONNA ~ S257E189

S265
S266
S268
S270
S272
S274
S276
S278
S280
E185
E187
E189
E191
E193
E195
E197
E199
E201
E203
E205
E207
E209
E211
E213
E215
E217
E219
E221
E223
E225
OLD BACKHOE TRENCH REFILLED
(Approximate Location)
backhoe trench
Becky S.
Mike
Mike
Becky R.
Beck S.
Jennifer
Katherine
Bruce
Dana
Mary
Kathy
Becky R.
John W.
Jennifer
#521B
#521A
#535
#537
#538
#635
Becky S.
Bruce
Mary
AREA IC

AREA VII

	260	265	270	275	280	285	290	295	300	305	310	315	320	325
200														
205														
210									1.50	1.61	1.55	1.40	1.39	
215		1.82	1.68	2.03	1.65	1.64	1.59	1.52	1.53	1.59	1.63	1.58	1.55	
220		1.68	2.04	2.25	1.70	2.01	1.95	1.89	1.91	1.86	1.65	1.55	1.64	
225		2.25	2.24	2.23	2.03	2.23	2.05	2.23	2.06	2.00	1.82	1.73	1.80	
230														

	265	270	275	280	285	290	295	300	305	310	315	320	325
200													
205													
210								1.50	1.61	1.55	1.40	1.39	
215	1.82	1.88	2.03	1.65	1.64	1.59	1.52	1.53	1.59	1.63	1.58	1.55	
220	1.68	2.04	2.25	1.70	2.01	1.95	1.89	1.91	1.96	1.65	1.55	1.64	
225	2.25	2.24	2.23	2.03	2.23	2.05	2.23	2.06	2.00	1.82	1.73	1.80	

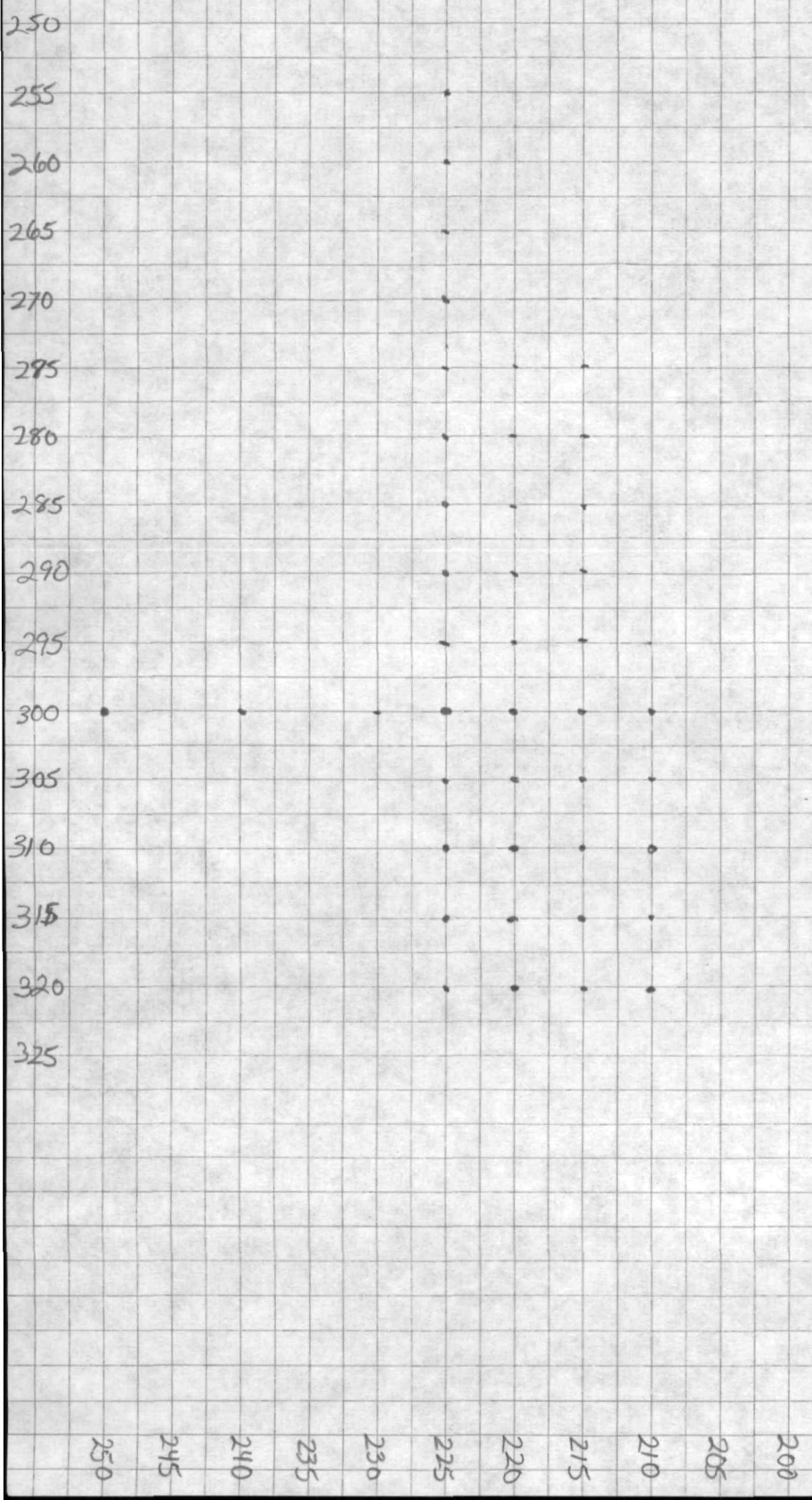
250
255
260
265
270
275
280
285
290
295
300
305
310
315
320
325
250
245
240
235
230
225
220
215
210
205
200

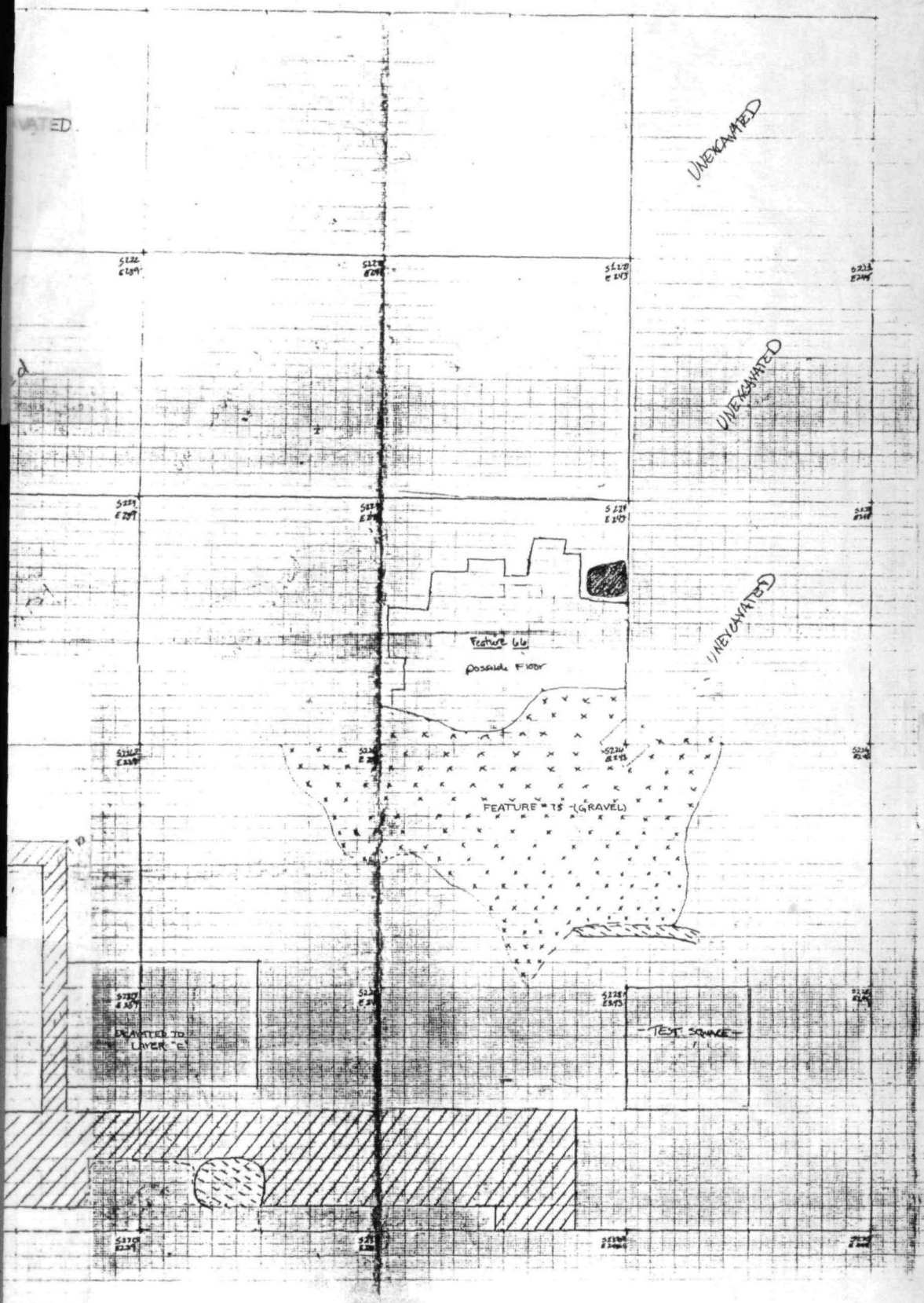
UNEXCAVATED
UNEXCAVATED
UNEXCAVATED
Feature 66
Possible Floor
FEATURE 75 (GRAVEL)
DRAWTED TO LAYER "E"
TEST SQUARE

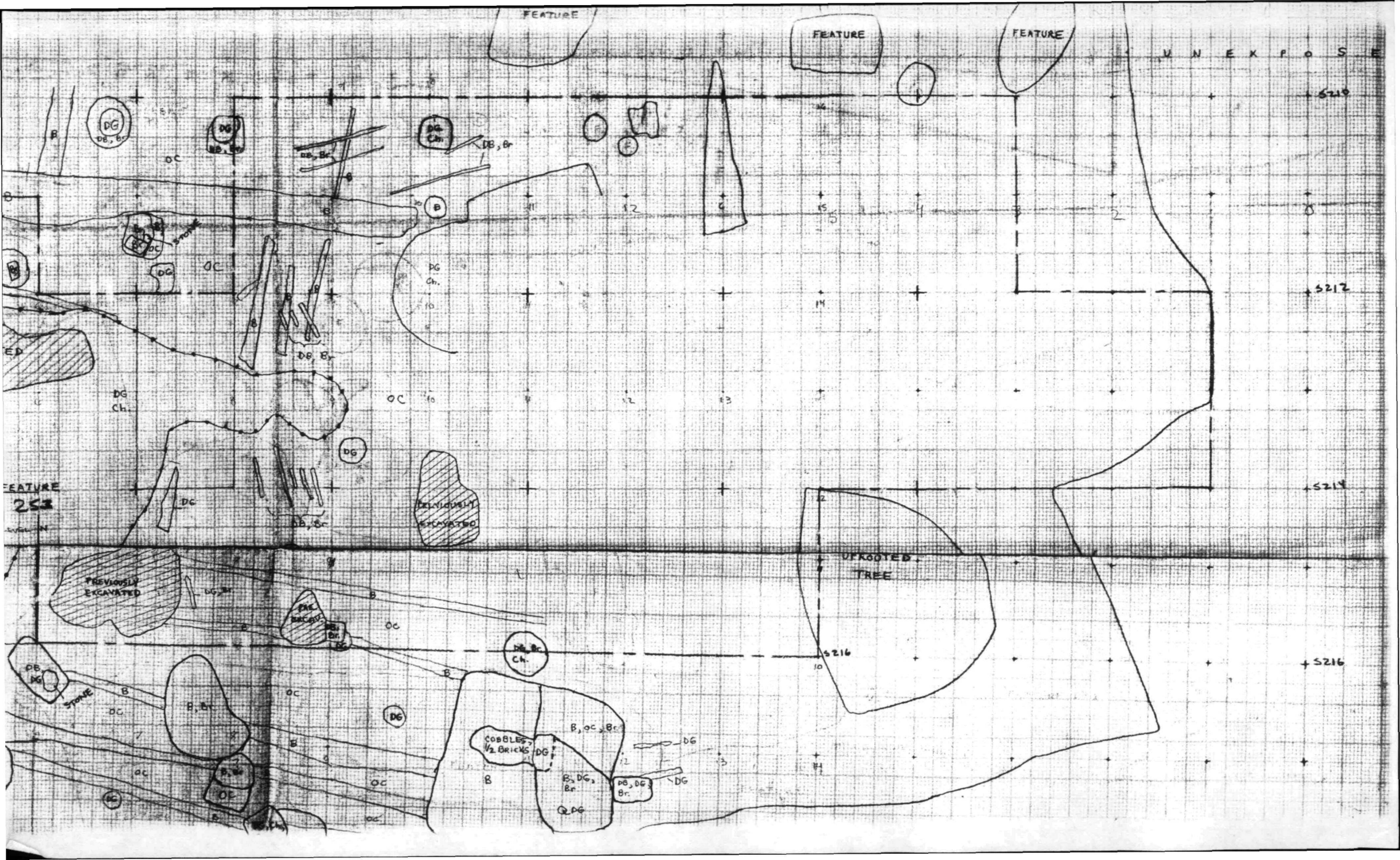
FEATURE
FEATURE
FEATURE
UNEXPOSE
S210
S212
S214
S216
S216
FEATURE
253
PREVIOUSLY EXCAVATED
PREVIOUSLY EXCAVATED
UPROOTED TREE
COBBLES, 1/2 BRICKS
DG
DB, Br
OC
B
DG Ch.
B, OC, Br
B, DG, Br
DB, DG, Br.
Q DG
B, Br
STONE

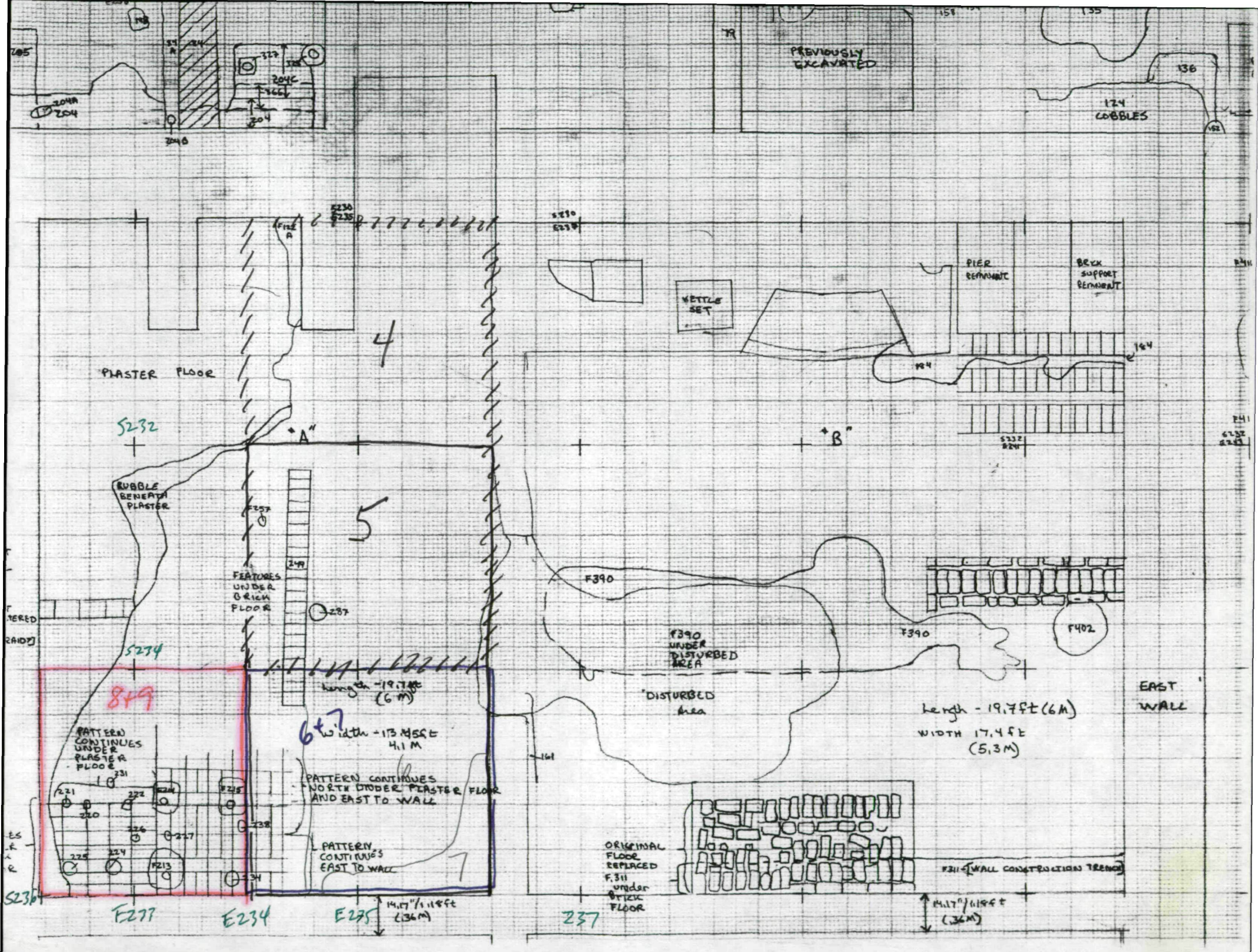
PREVIOUSLY EXCAVATED
124 COBBLES
PIER REMNANT
BRICK SUPPORT REMNANT
KETTLE SET
PLASTER FLOOR
4
5
"A"
"B"
S232
RUBBLE BENEATH PLASTER
FEATURES UNDER BRICK FLOOR
F390
F390 UNDER DISTURBED AREA
DISTURBED Area
F402
EAST WALL
Length - 19.7ft (6M)
WIDTH 17.4 ft (5.3M)
S234
8+9
6+7
Width - 13.45ft 4.1 M
PATTERN CONTINUES UNDER PLASTER FLOOR
PATTERN CONTINUES NORTH UNDER PLASTER FLOOR AND EAST TO WALL
PATTERN CONTINUES EAST TO WALL
ORIGINAL FLOOR REPLACED F.311 under BRICK FLOOR
F311 - [WALL CONSTRUCTION TRENCH]
S236
E233
E234
E235
237
14.17"/1.18ft (.36M)

KEY

Trench E facing South

A 10 YR 3/3. DARK BROWN SILT LOAM - current A horizon

B 10 YR 4/4 DARK YELLOW BROWN SILTY LOAM w/ BRICK FLECKS. 1st fill layer w/ leeching from above

C 7.5 YR 4/6 STRONG BROWN CLAY HEAVILY MOTTLED w/ 10 YR 5/4 YELLOW BROWN SILT LOAM. BRICK FLECKS. - 2nd fill layer

D 10 YR 3/4 DARK YELLOW BROWN SILT LOAM. BRICK FLECKS, CHARCOAL FLECKS. - old ground surface "Buried A" - EAA

E 10 YR 5/4 YELLOW BROWN SILTY CLAY LOAM. CHARCOAL FLECKS, SCATTERED BRICK & MORTAR FLECKS. - old B horizon

F 7.5 YR 4/6. STRONG BROWN CLAY. subsoil

G 10 YR 5/4. YELLOW BROWN SILTY CLAY LOAM, HEAVILY MOTTLED w/ 7.5 YR 4/6 STRONG BROWN CLAY & 10 YR 4/6 DARK YELLOW BROWN SILTY CLAY LOAM.

H 10 YR 4/6. DARK YELLOW BROWN SILTY CLAY LOAM. (buried A?) NO! EAA

C_1 SAME AS C BUT w/ CHUNKS OF BRICK.

J 7.5 YR 4/6 STRONG BROWN GRAINY CLAY w/ HEAVY CONCENTRATION OF GRAVEL.

13 cms above top of D @ 6.2 m

E (manor house side)

IN THIS AREA, THE TOP 2 LAYERS (15-20 CM.) WERE SCRAPED OFF BY THE BACKHOE

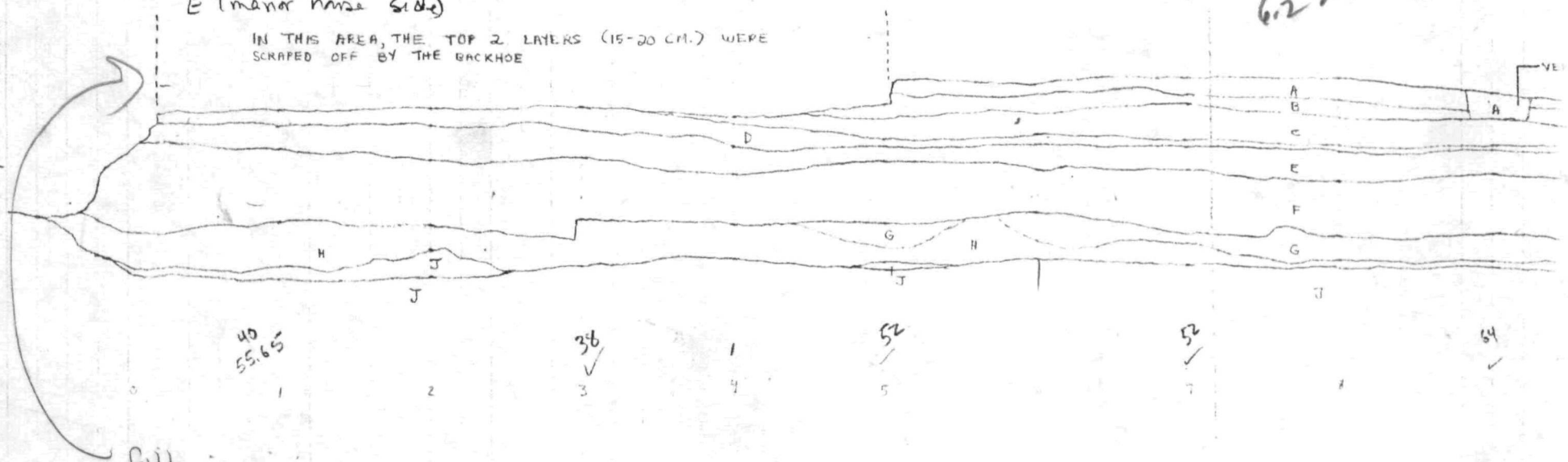

fill in missing part of profile from North profile

				6061 6071	6056 6073	6015 6028	6026 6035	6003 6005		6208 6243	6210 6245		
				6057 6072	6060 6074	6046 6047	6013 6027			6209 6244	6211 6246		
	S212 E302		S212 E304		S212 E306		S212 E308		S212 E310		S212 E312		S212 E314
6338	6339	6112 6126	6114 6128	6002 6006		6022 6043	6023 6044	6065 6089	6066 6090 FZ-6153	6093 6168	6095 6170	6299 6312	6300 6313
6337	6336	6113 6127	6115 6129			6021 6042	6020 6041	6064 6088	6063 6087	6094 6169	6096 6171	6298 6311	6297 6310
	S214 E302		S214 E304		S214 E306		S214 E308		S214 E310		S214 E312		S214 E314
		6176 6204	6178 6206	6105 6132	6106 6133	6183 6219	6184 6218	6197 6241	6198 6242				
		6177 6205	6179 6207	6104 6131	6103 6130	6182 6217	6181 6216	6196 6240	6195 6239				
	S216 E302		S216 E304		S216 E306		S216 E308		S216 E310				

Misc-
area
8S

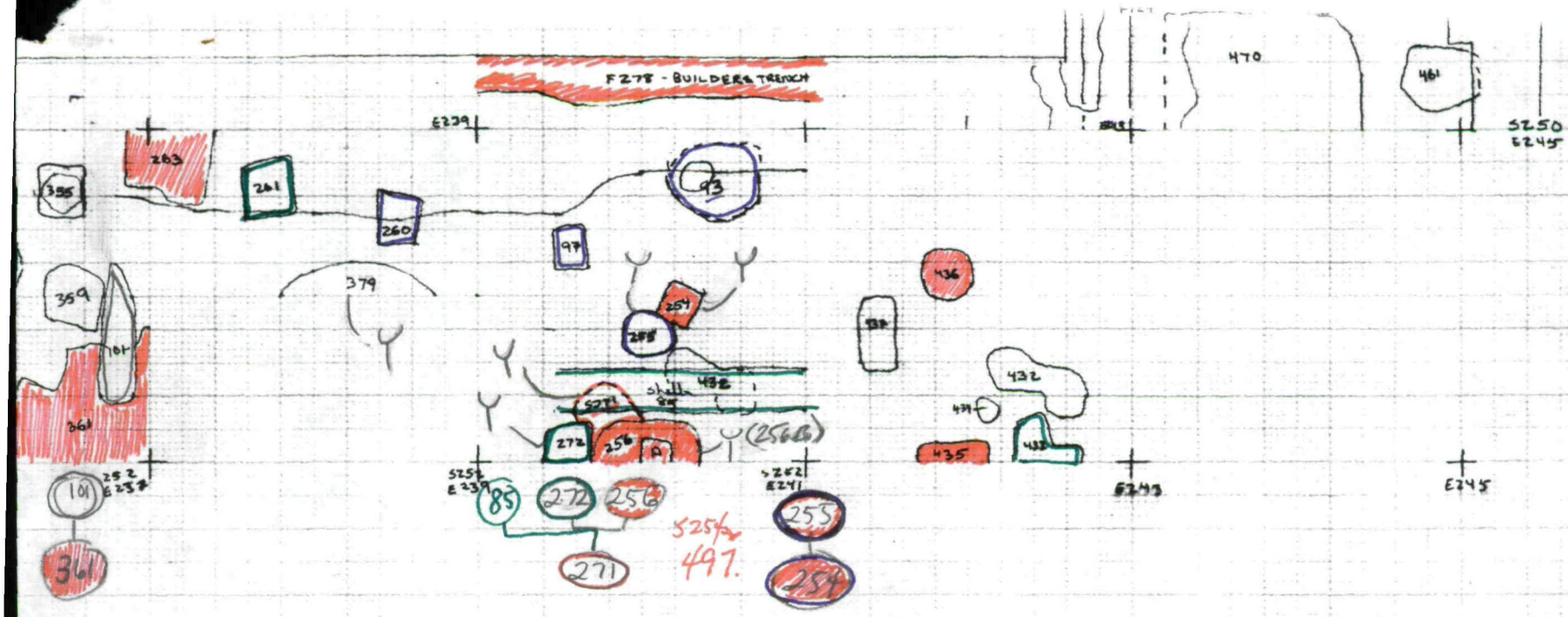

REA IA, B + C partials

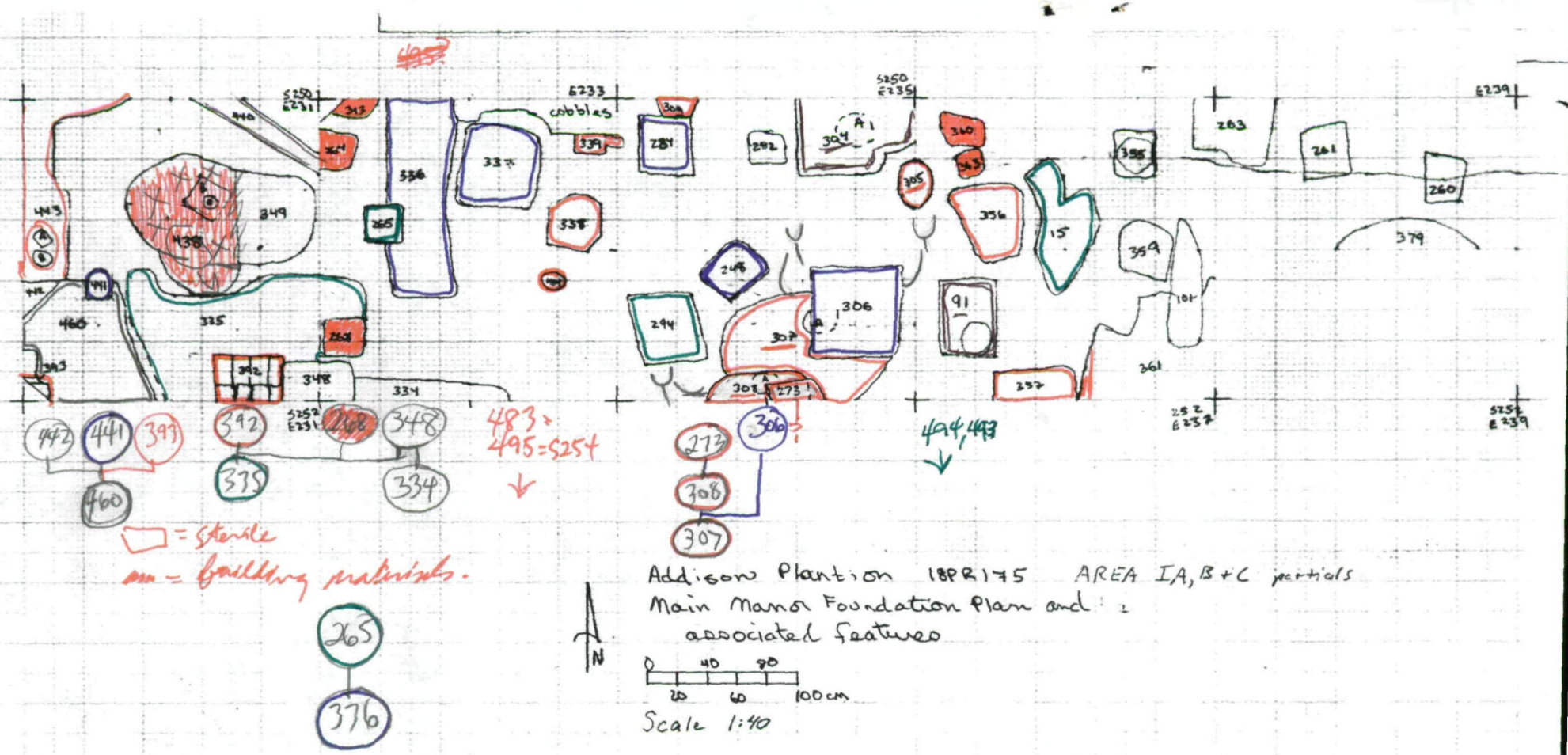

Addison Plantation 18PR175 AREA IA, B + C partials
Main Manor Foundation Plan and associated features

N

0 40 80
20 60 100 cm

Scale 1:40

— early 18th

— early 19th 89T+W, 194-197, 375, 374, 341, 349, 323, 396, 190

— 19th 128, 117, 120, 132, 171, 133, 126, 380, 305, 137, 340, 109, 173, 174, 169, 203, 207

— late 19th 403.

prior to mid-19th pothole digging — oh joy!

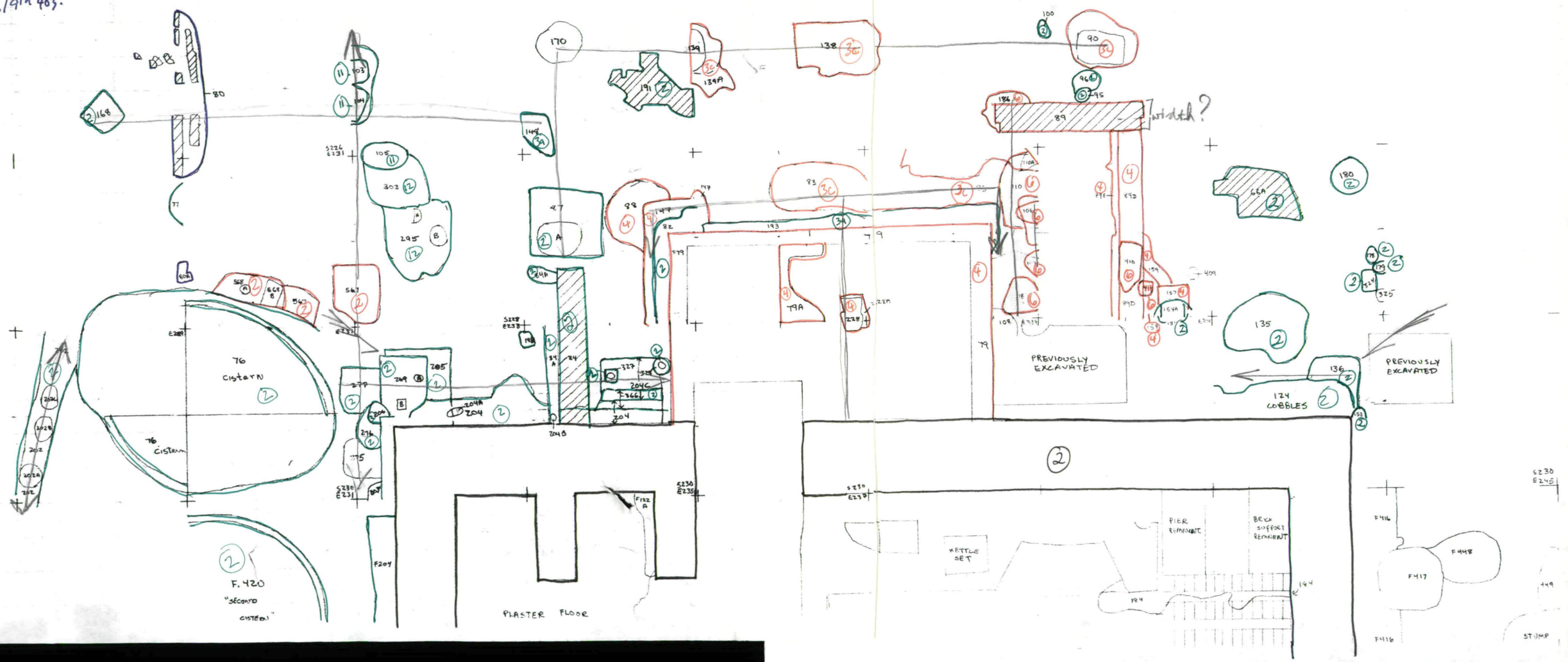

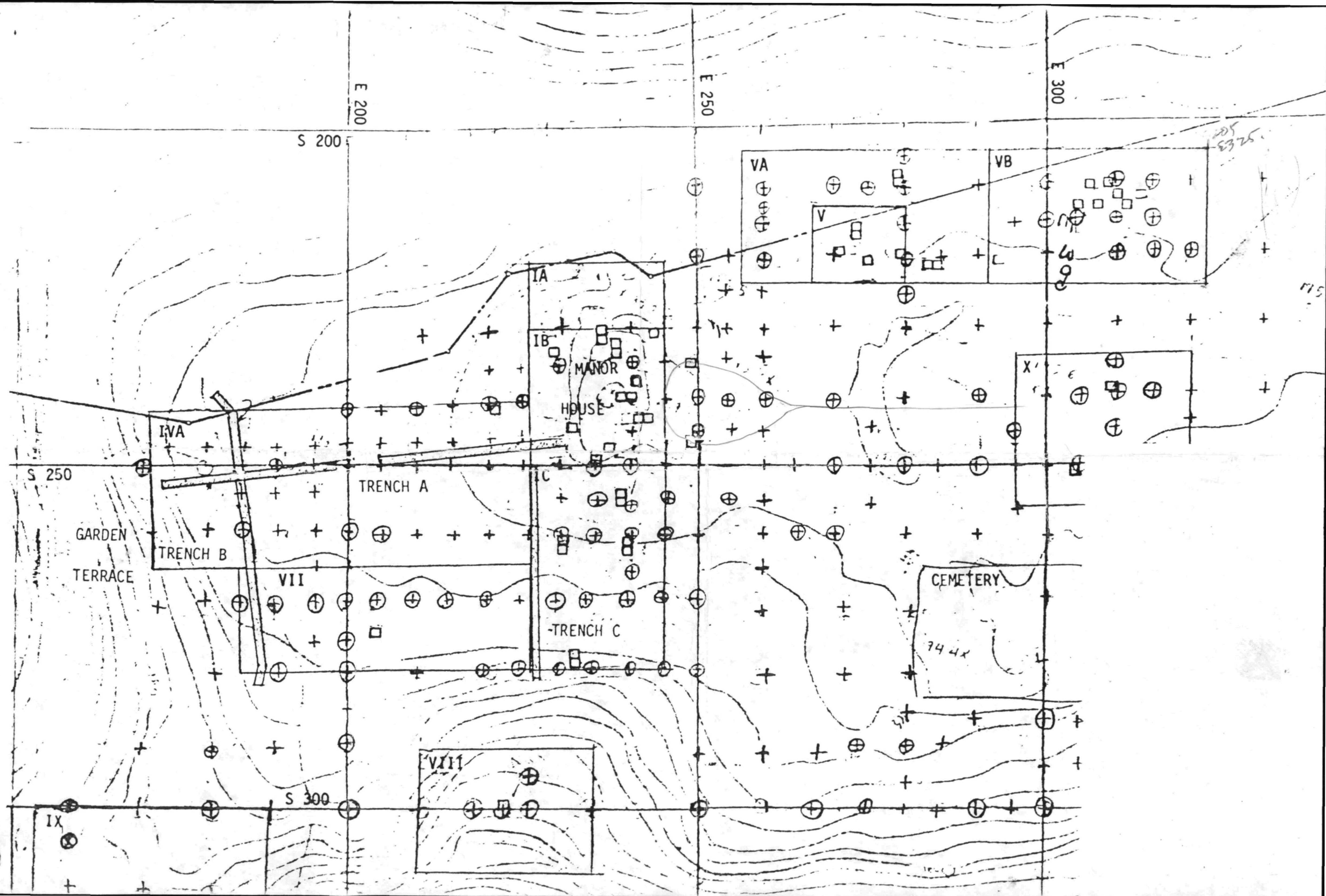
E 200
E 250
E 300
S 200
S 250
S 300
VA
VB
V
IA
IB
MANOR
HOUSE
IVA
TRENCH A
C
GARDEN
TRENCH B
TERRACE
VII
TRENCH C
CEMETERY
X
VIII
IX

215/284



215/286

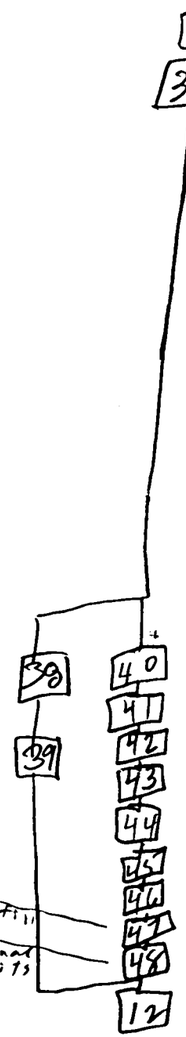

38 & 49 are later than 47, 48 but unknown rel. to 40, 41, 42, 43, 44, 45, 46

can'nd demonstrate this series of events and how

The 'how' part is

215/288

215/290

Combine these to form a north-south section across the northern portion of site



1st generation molds	34	46	49	55
1st generation pit fill	35	47	50	56
1st generation pits	36	48	51	57
	354	350	201	345/45

back hoe
TRENCH
extrapolated E1/2
UNEXCAVATED
DEPRESSION
DEPRESSION
STAIN AROUND
581
5225
E290
292
294

lattice of profile along S219 E283-290

along 286 S215-225

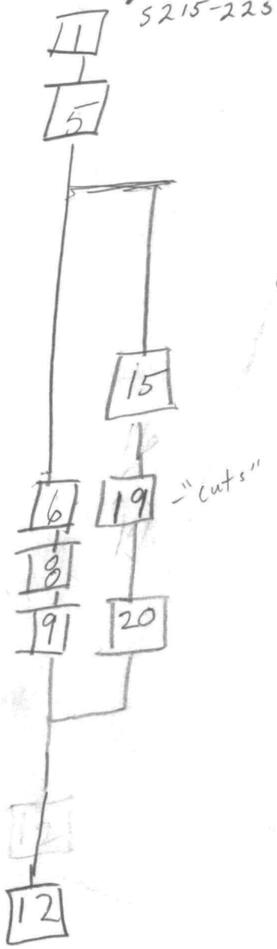

along 284 S217 to 220 will add S220 to S223

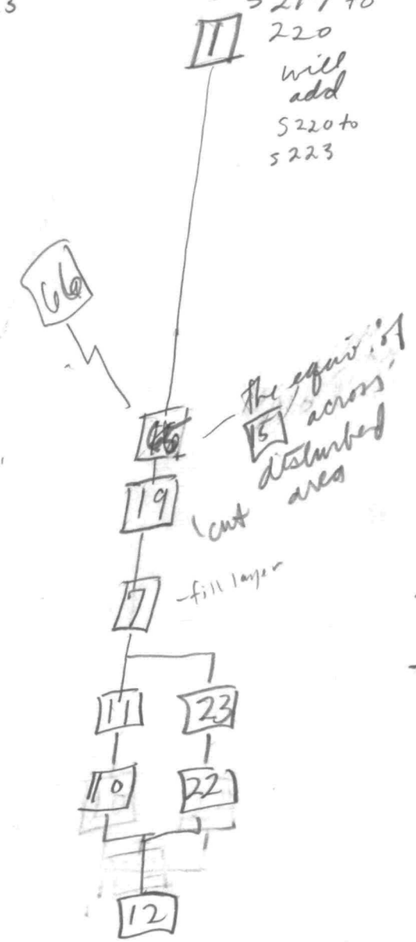

219/288

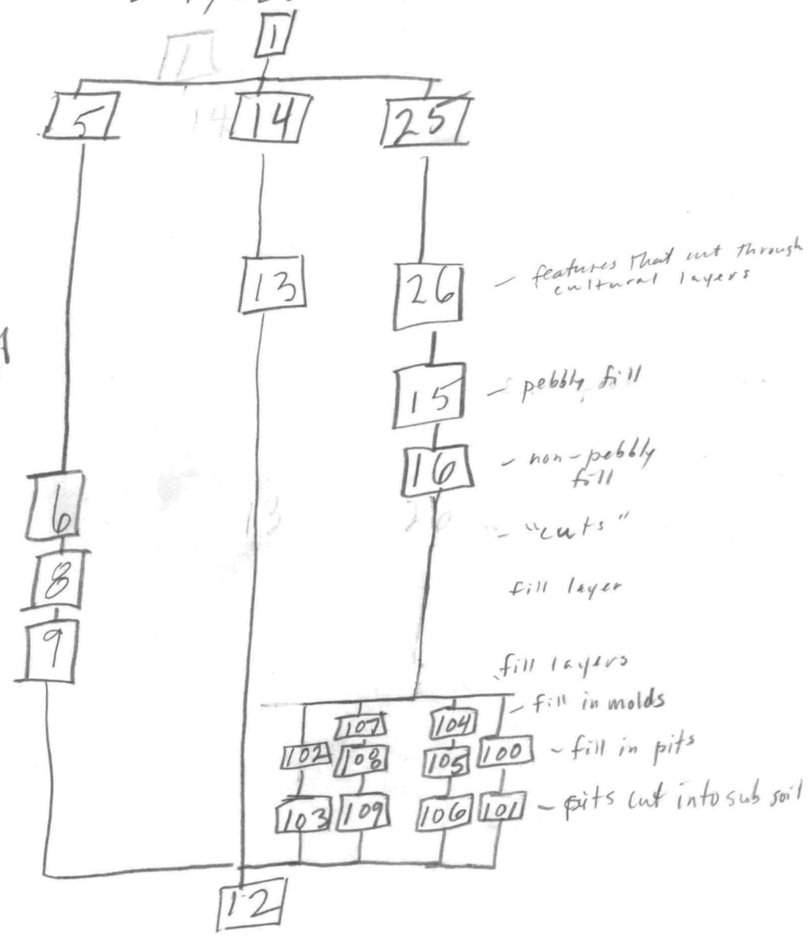

S221/288

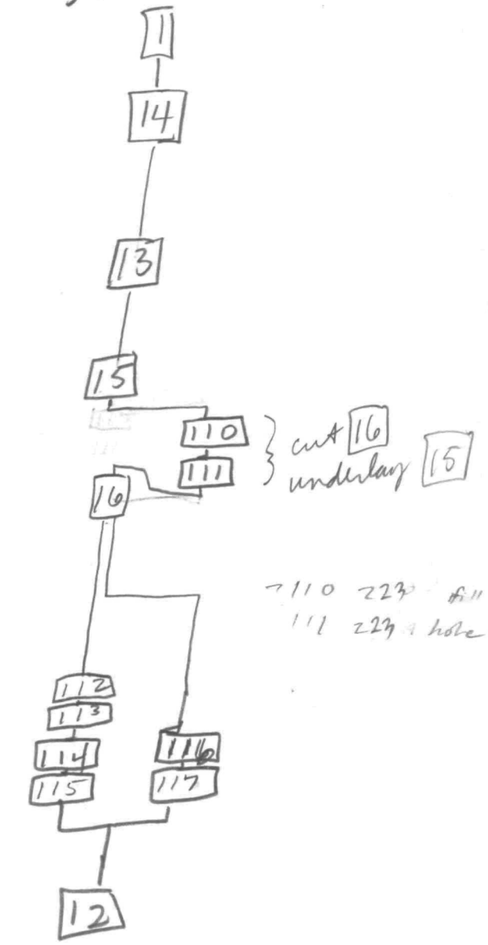

B in 215/286
B in 215/288
B/C in 215/290
} become 37 plow zone

can I call the sediments in 215 284 16?

~~the~~ assumption must be made that 16 was not separated from 15 in most units

Fix the 284 profile and lattice and determine what to call "B" in 222/286 223/286

F. 350

and unit 215/286

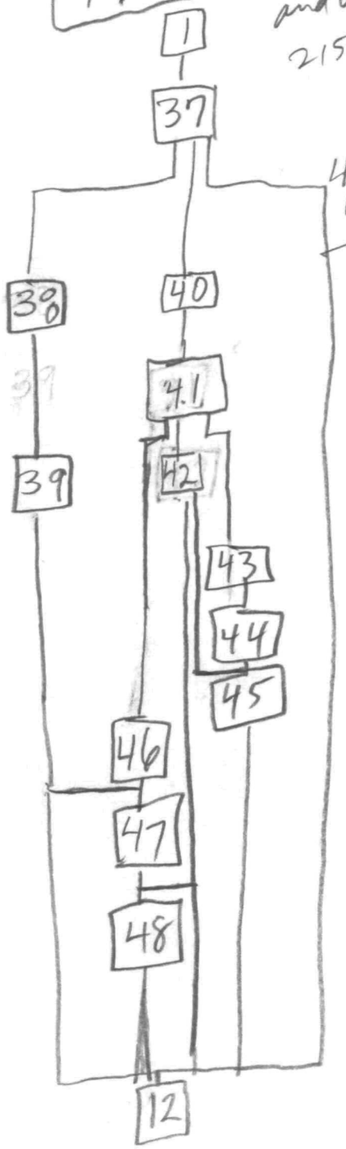

42 cuts 45 and 48

41 covers 46 and 43

39 cuts 47?

F 354

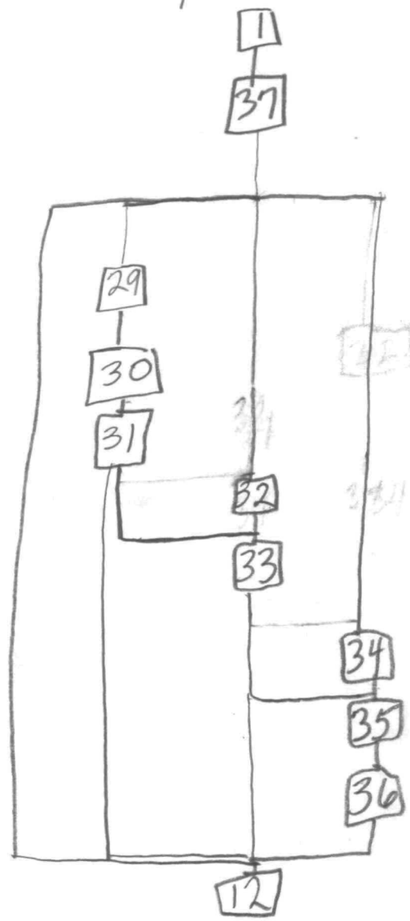

Profile exposed along S219

profile exposed along 286

correlates

Lattice of 286 profile of new #s

1 - topsoil
2 - interface
3 - mixed fill
5 - fill in F129
6 - trench cut for F129
7 - clean fill cut by 2
8 - clean fill
9 - clean fill
10 - rubble lens in robbed trench
11 - trench cut for F73?
12 - subsoil
13 - interface pit dug for F406
14 - fill in pit 406
15 - pebbly fill
16 - non-pebbly fill
17 - interface, pit dug for F425
18 - fill in pit 425



1 = topsoil
3 = F129 cut
4 = mixed fill in 129
5 = pebbly fill
6 = clean fill
7 = clean fill
8 = small lens of clean fill
10 = F129 cut
11 = fill in 129
12 = non contiguous lense of fill
13 = sub
14 - interface

219	286
1	1
6	3/10
5	4/11
8	6
9	7
5	15
16	∅

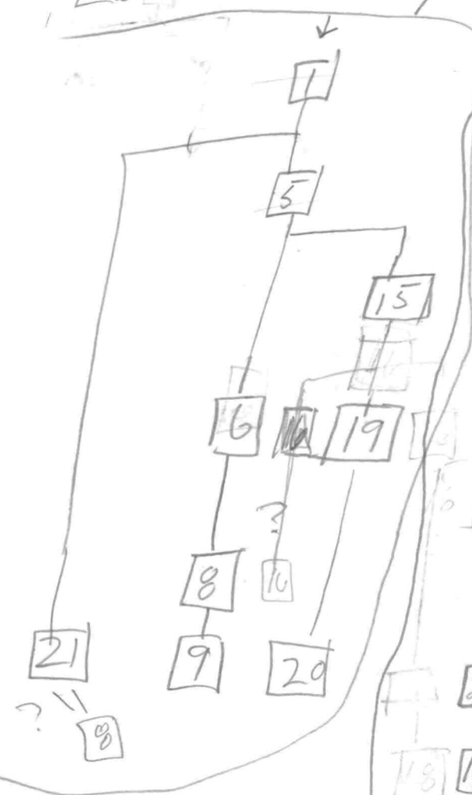

219	286
1	1
2	
3	
5	4, 11
6	3, 10
7	
8	6
9	7
10	
11	
12	13
13	
14	
15	5

219	286
16	
17	
18	

286	219
8	
14	
12	

1 Top soil

14, 5, 3 fill in 3 different "cuts" 14, 5, 3

2 cut that trunc. 6 and 7 2

13 pit feat dug

15 pebble layer deposited/develops

18, 16 F129 cut 15 cut

8 layer of efill

16, 9, 7 fill layers 16 underlay 15 9 underlay 8 7 underlay 21

18 10 fill in cuts 18 in F425 10 in 11 robbed trench

17 11 cuts 17 = 425 11 = robbed trench (F73?)

This is the "essential" stratigraphic sequence for Area IA. With the exception of 37 - the plow zone present only in the northernmost units, no other

large units of stratification need to be added.

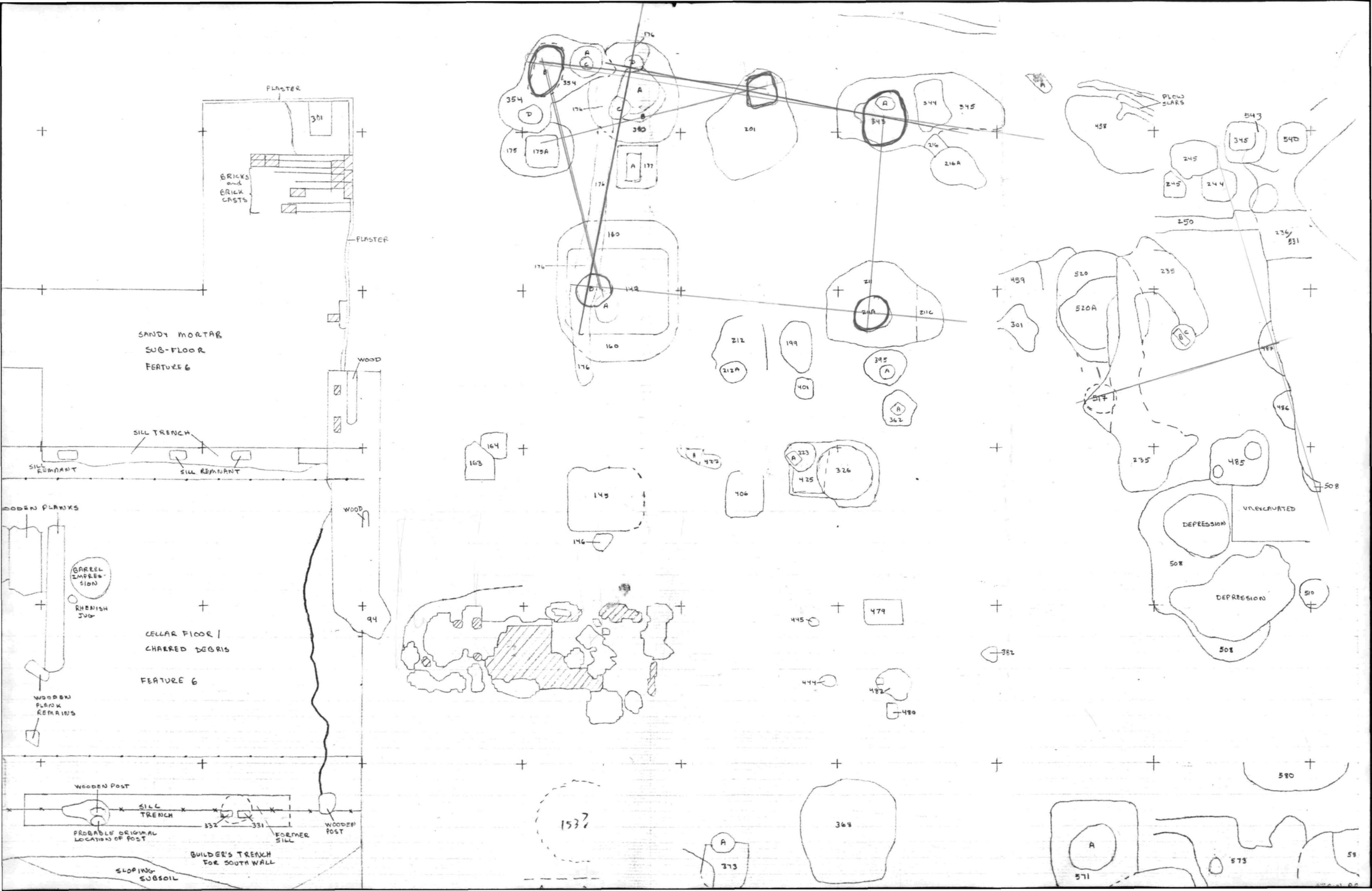
PLASTER
301
BRICKS and BRICK CASTS
PLASTER
SANDY MORTAR
SUB-FLOOR
FEATURE 6
WOOD
SILL TRENCH
SILL REMNANT
SILL REMNANT
WOODEN PLANKS
WOOD
BARREL IMPRESSION
RHENISH JUG
94
CELLAR FLOOR /
CHARRED DEBRIS
FEATURE 6
WOODEN PLANK REMAINS
WOODEN POST
SILL TRENCH
332
331
PROBABLE ORIGINAL LOCATION OF POST
FORMER SILL
WOODEN POST
BUILDER'S TRENCH FOR SOUTH WALL
SLOPING SUBSOIL
354
354
176
175
175A
380
177
201
343
344
345
216
216A
458
PLOW SCARS
543
345
540
245
245
244
250
236/531
160
176
149
160
176
211
211A
211C
212
212A
199
401
395
362
459
520
520A
235
301
487
517
486
164
163
427
223
425
326
406
145
146
235
485
508
UNEXCAVATED
DEPRESSION
508
DEPRESSION
510
508
445
479
382
444
482
480
580
153
368
373
571
573

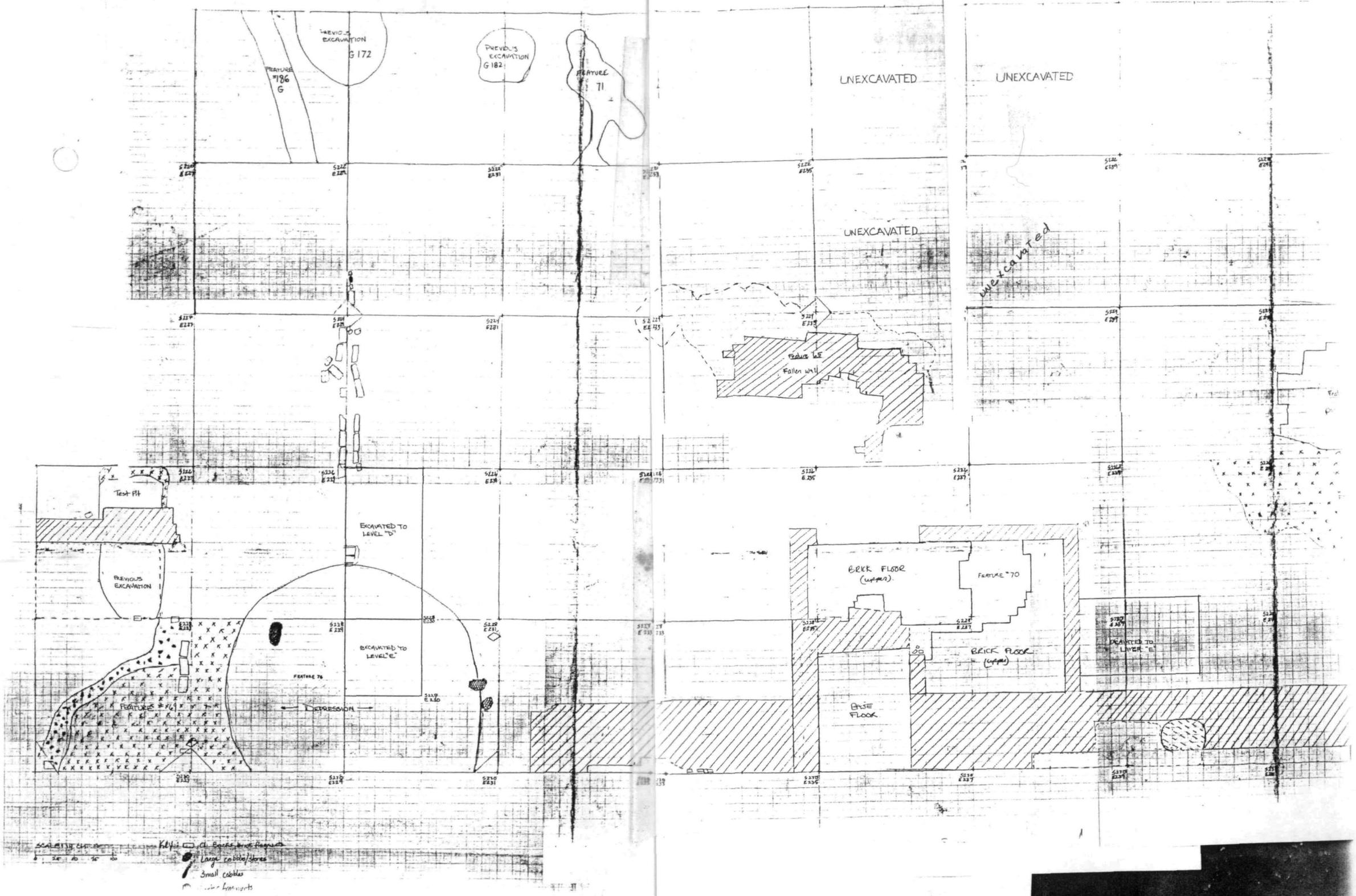
PREVIOUS EXCAVATION G 172
FEATURE #186 G
PREVIOUS EXCAVATION G 182
FEATURE 71
UNEXCAVATED
UNEXCAVATED
UNEXCAVATED
unexcavated
Feature 68
Fallen wall
Test Pit
EXCAVATED TO LEVEL "D"
PREVIOUS EXCAVATION
EXCAVATED TO LEVEL "E"
FEATURE 76
FEATURES #69
DEPRESSION
BRICK FLOOR (upper)
FEATURE #70
BRICK FLOOR (upper)
BASE FLOOR
EXCAVATED TO LAYER "E"
Large cobbles/stones
Small cobbles

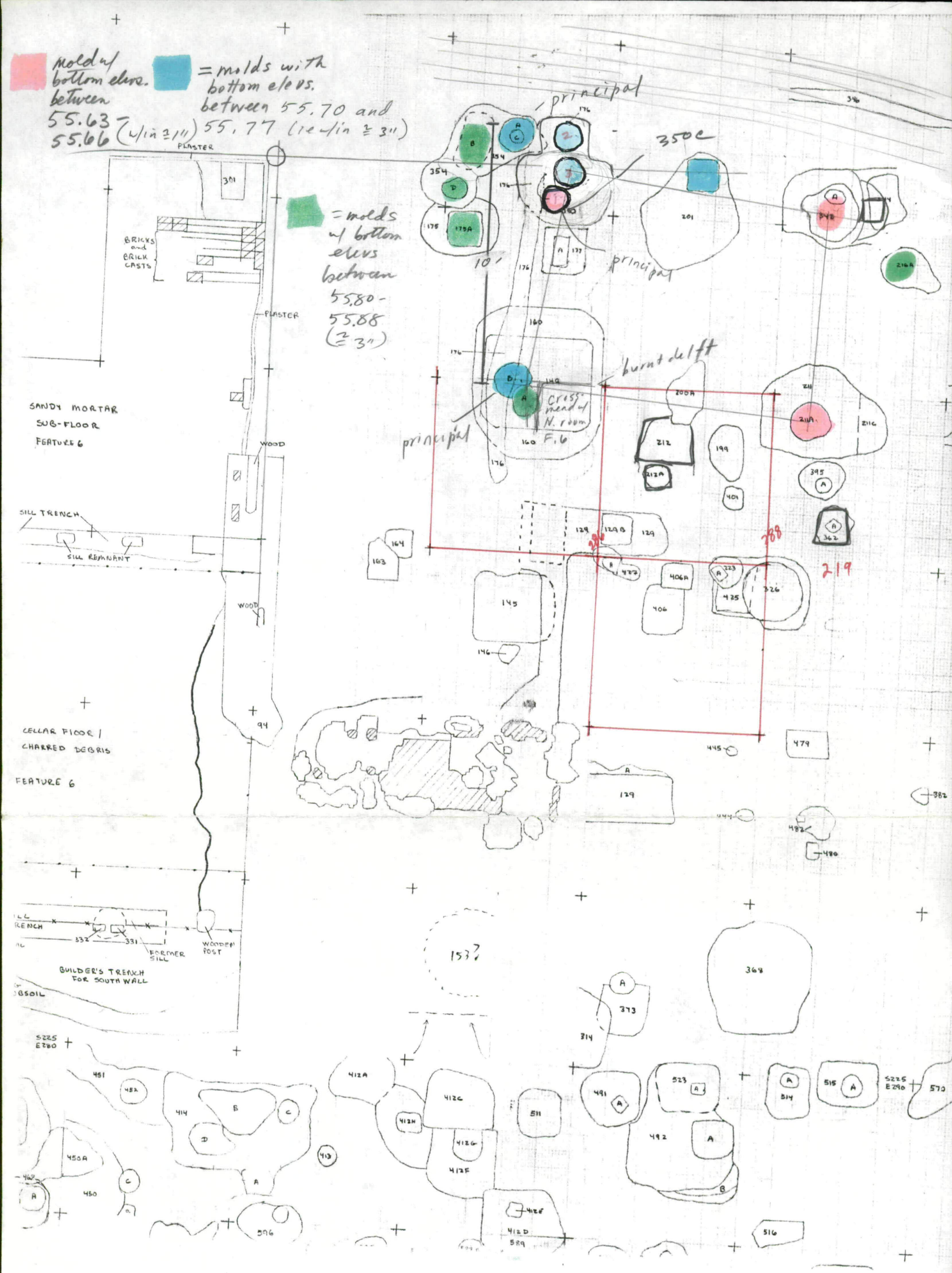

mold w/ bottom elevs. between 55.63 - 55.66 (w/in ≅ 1")
= molds with bottom elevs. between 55.70 and 55.77 (ie w/in ≅ 3")
= molds w/ bottom elevs between 55.80 - 55.88 (≅ 3")
principal
350c
principal
principal
burnt delft
cross mend w/ N. room F.6
PLASTER
BRICKS and BRICK CASTS
PLASTER
SANDY MORTAR SUB-FLOOR FEATURE 6
WOOD
SILL TRENCH
SILL REMNANT
WOOD
CELLAR FLOOR / CHARRED DEBRIS FEATURE 6
FORMER SILL
WOODEN POST
BUILDER'S TRENCH FOR SOUTH WALL
S225 E280
S225 E290
10'
286
288
219

straight -vs. stepped walls

→ size of hole

1) stepped walls were expedient
2) elongated or keyhole ≡ post raising hole

flat and rounded bottoms
flat for set posts

depths = of molds / size of mold
bay lengths / principal 10+ wt

Matrices

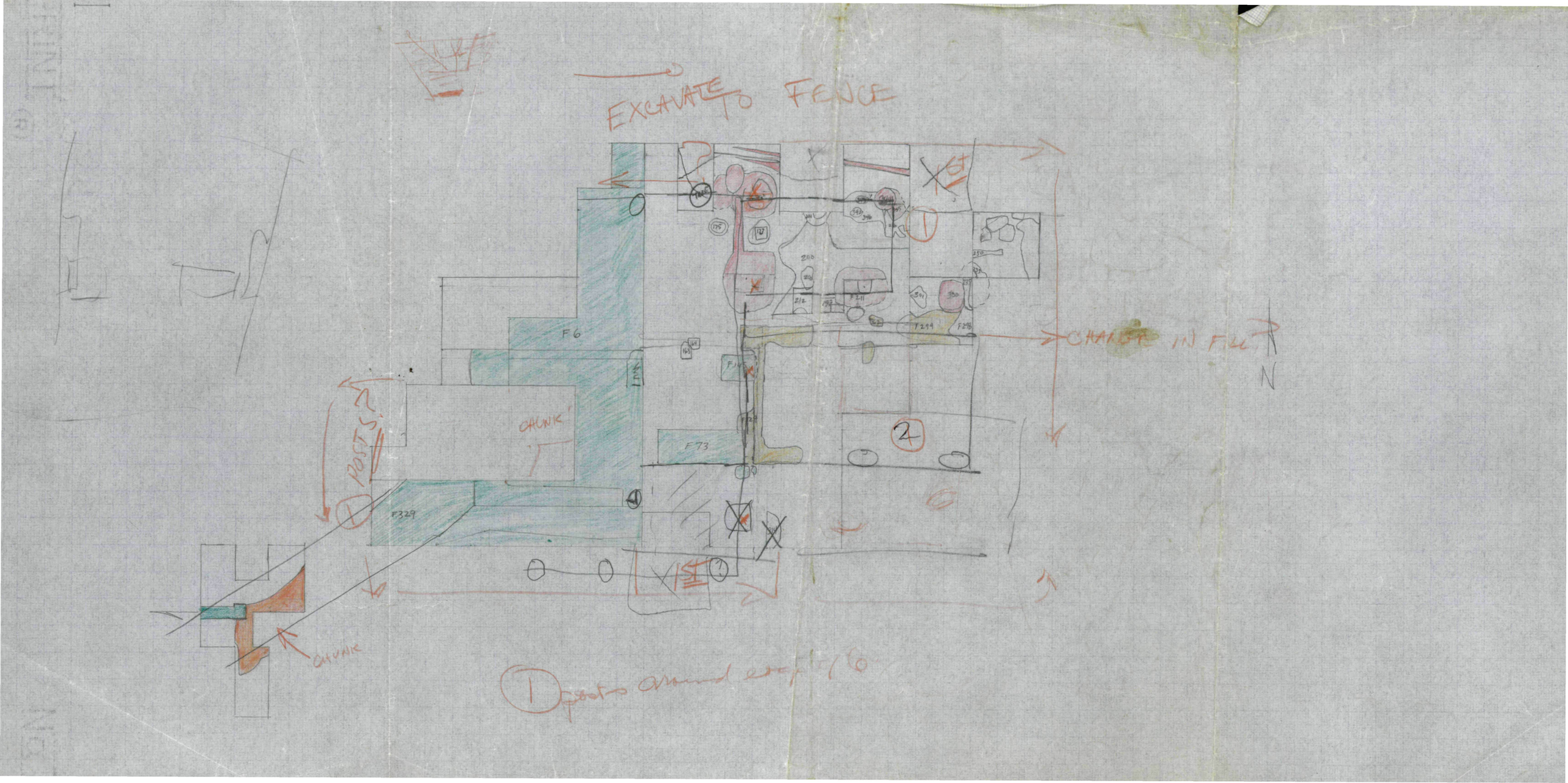
EXCAVATE TO FENCE
CHANGE IN FILL
N
F6
F73
F329
CHUNK
POSTS?
CHUNK
1
2
1st
1st
1 posts around exp 1/6