K+E 10 X 10 TO THE CENTIMETER 18 X 25 CM.
KEUFFEL & ESSER CO. MADE IN U.S.A.
46 1512

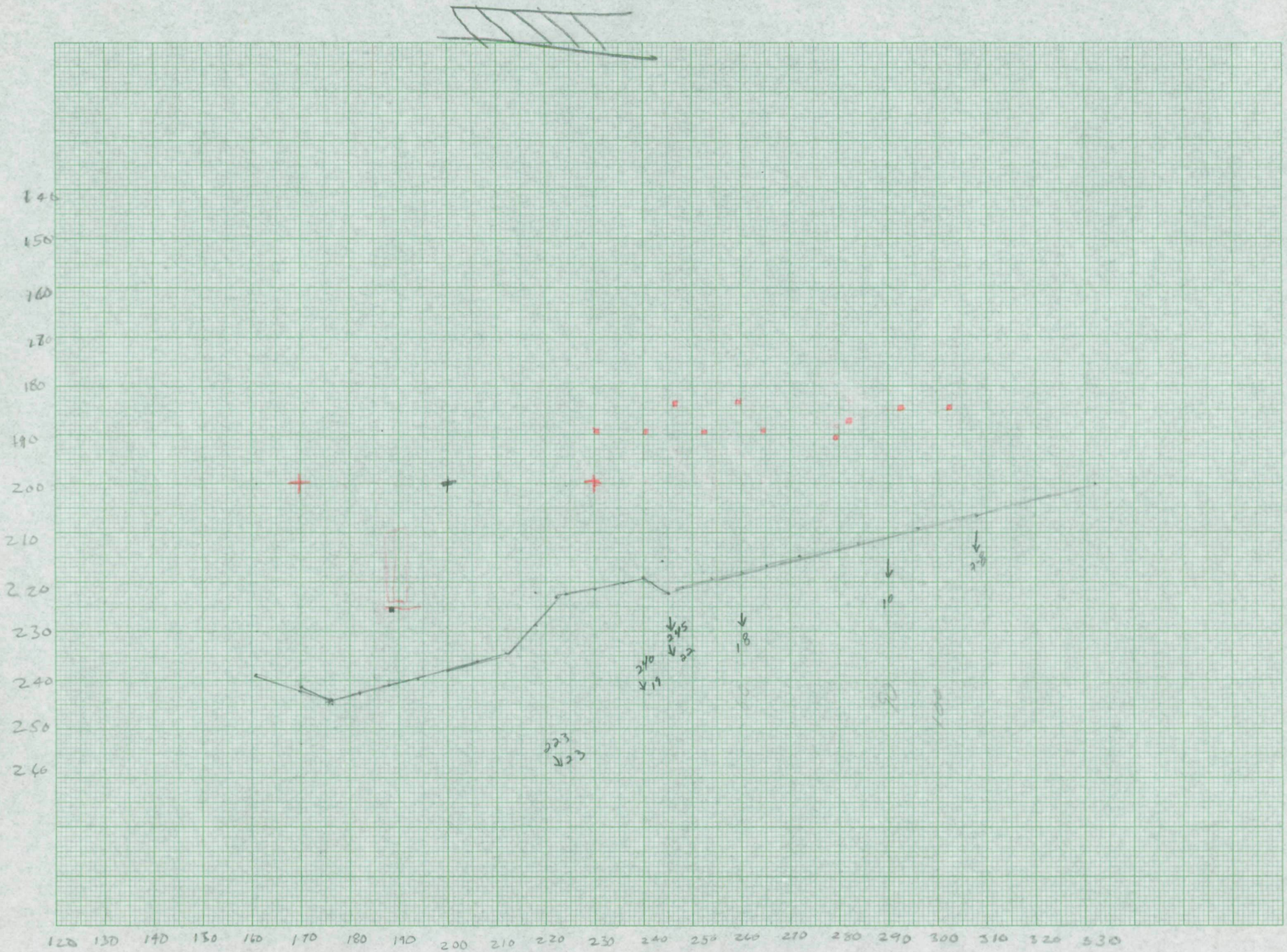

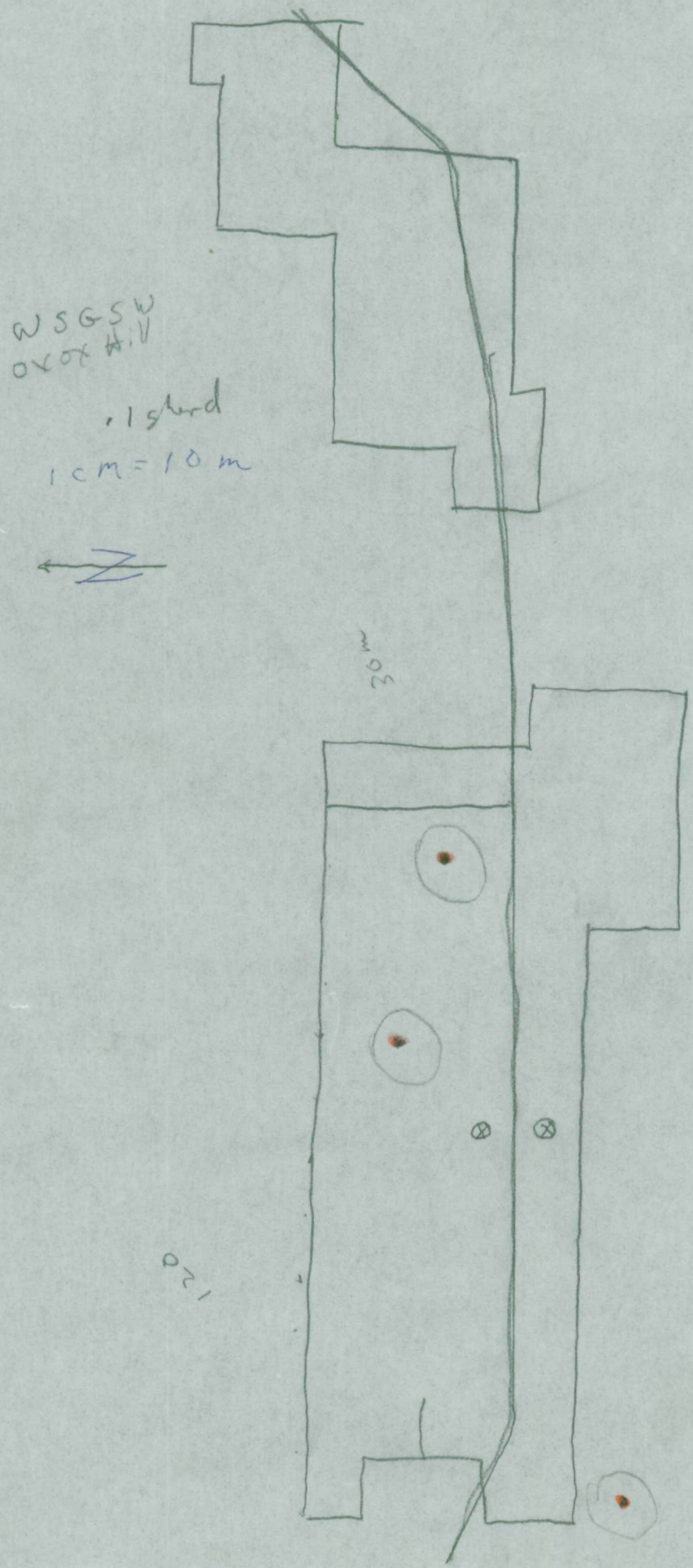
WSGSW
OXOX Hill
.1 sherd
1cm = 10 m
N
30m
120

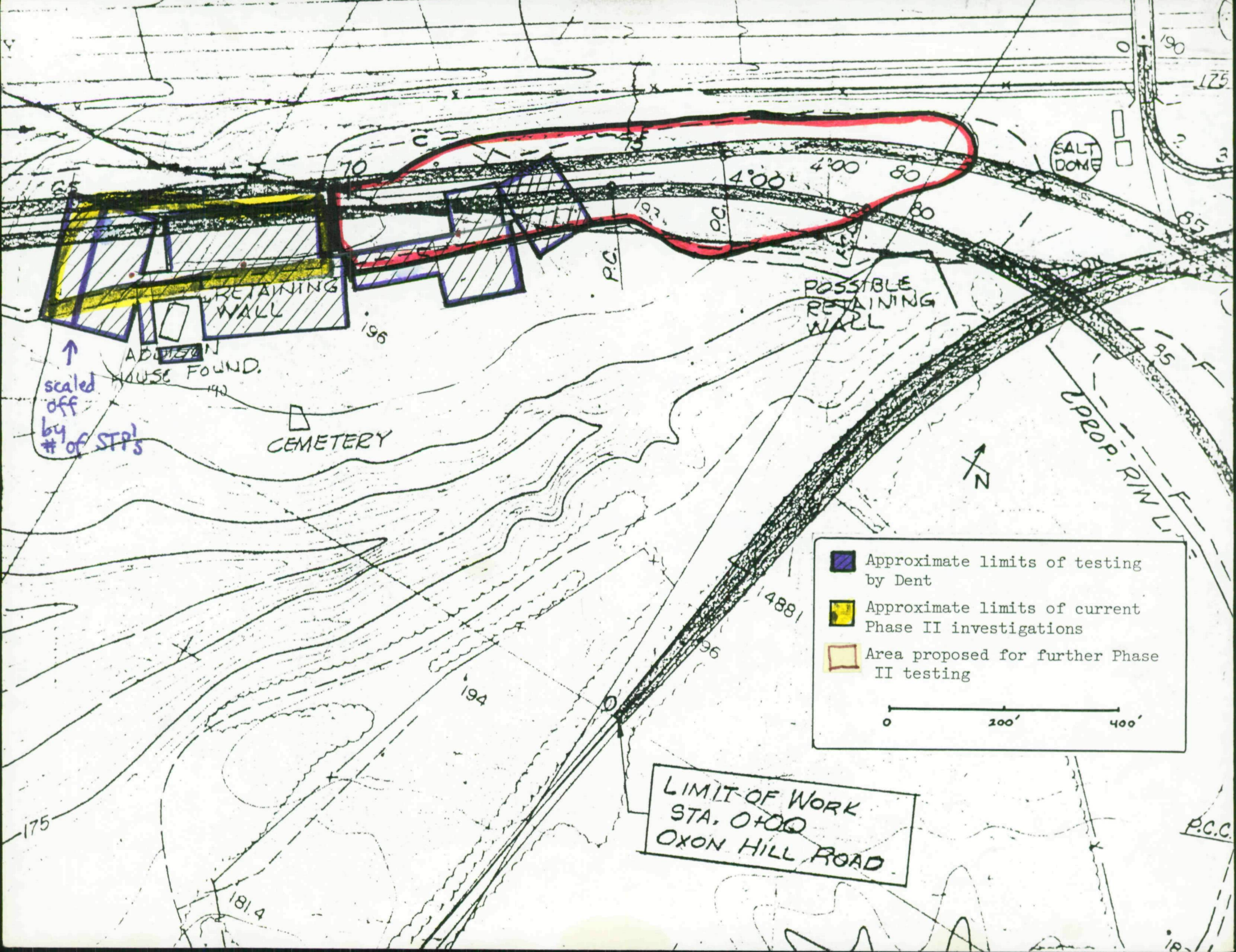
RETAINING WALL
ADDITION
HOUSE FOUND.
CEMETERY
scaled off by # of STP's
POSSIBLE RETAINING WALL
SALT DOME
PROP. R/W LINE
N
Approximate limits of testing by Dent
Approximate limits of current Phase II investigations
Area proposed for further Phase II testing
0
200'
400'
LIMIT OF WORK
STA. 0+00
OXON HILL ROAD
P.C.C.

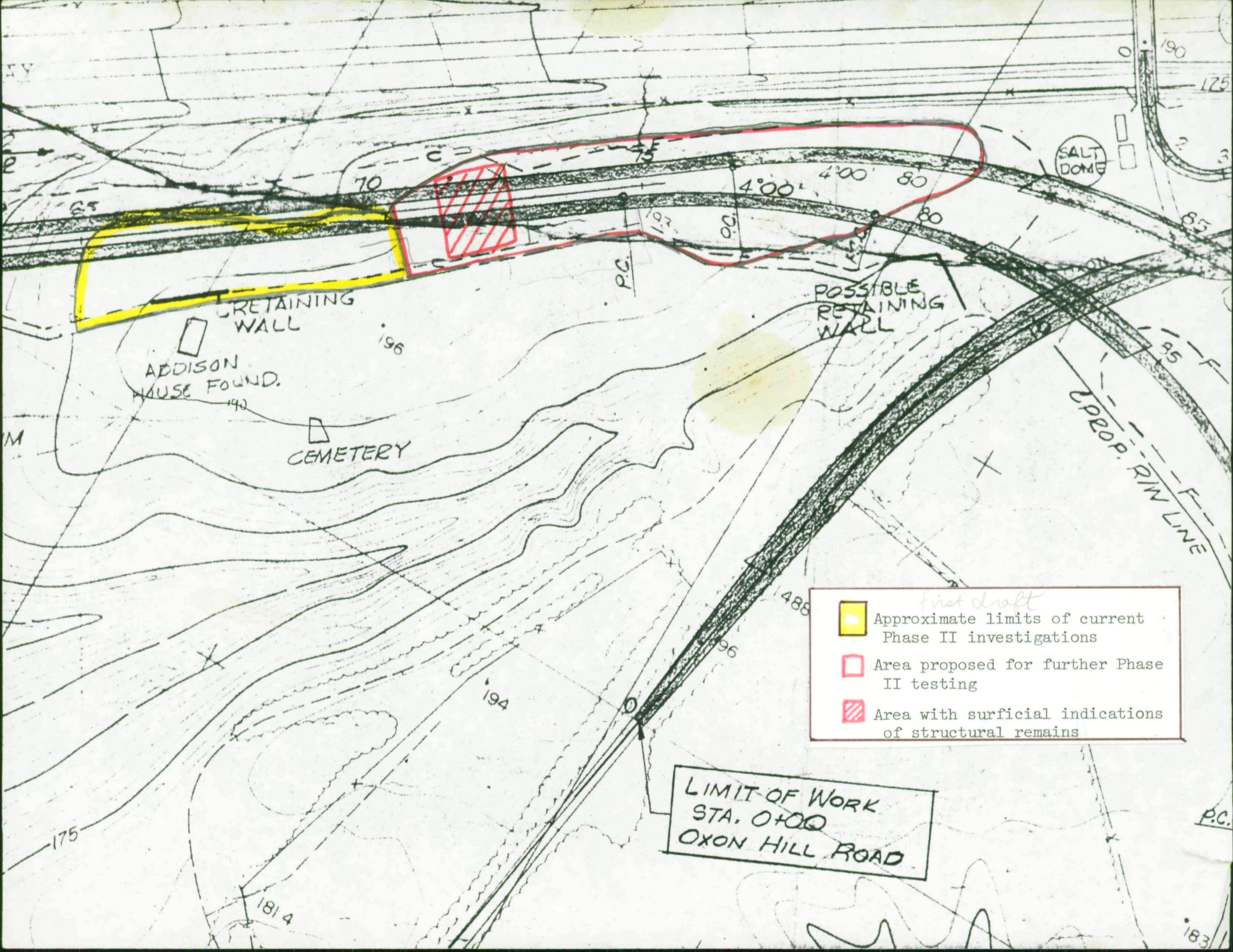
RETAINING WALL
ADDISON HOUSE FOUND.
CEMETERY
POSSIBLE RETAINING WALL
SALT DOME
PROP. R/W LINE
LIMIT OF WORK
STA. 0+00
OXON HILL ROAD
first draft
Approximate limits of current Phase II investigations
Area proposed for further Phase II testing
Area with surficial indications of structural remains

Jose Stake
~10-15cm line
2.5m
house
Jose Stake
mausoleum

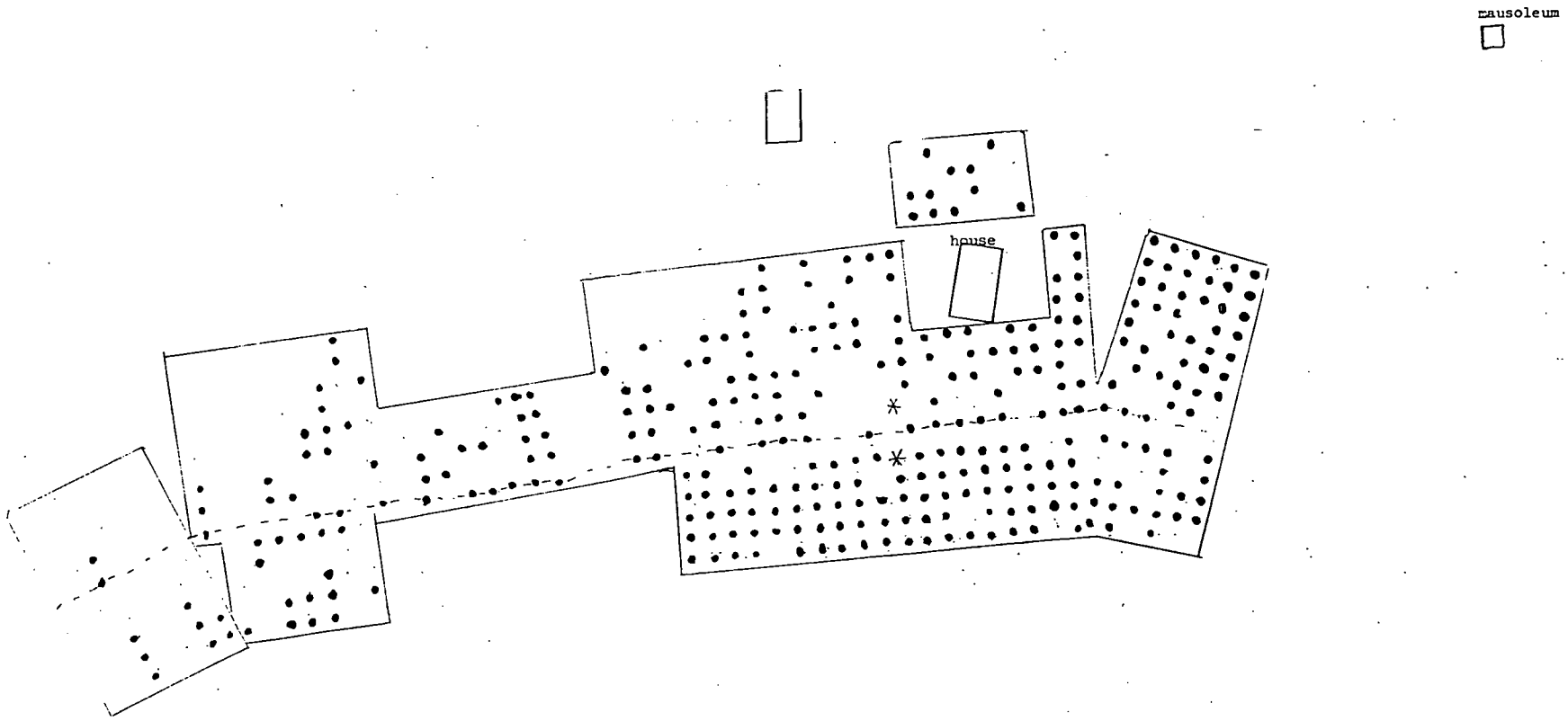
mausoleum
house


70m
70m
dirt w/ concrete
historic dump
243-47
190-92
181-83
Cobble stone

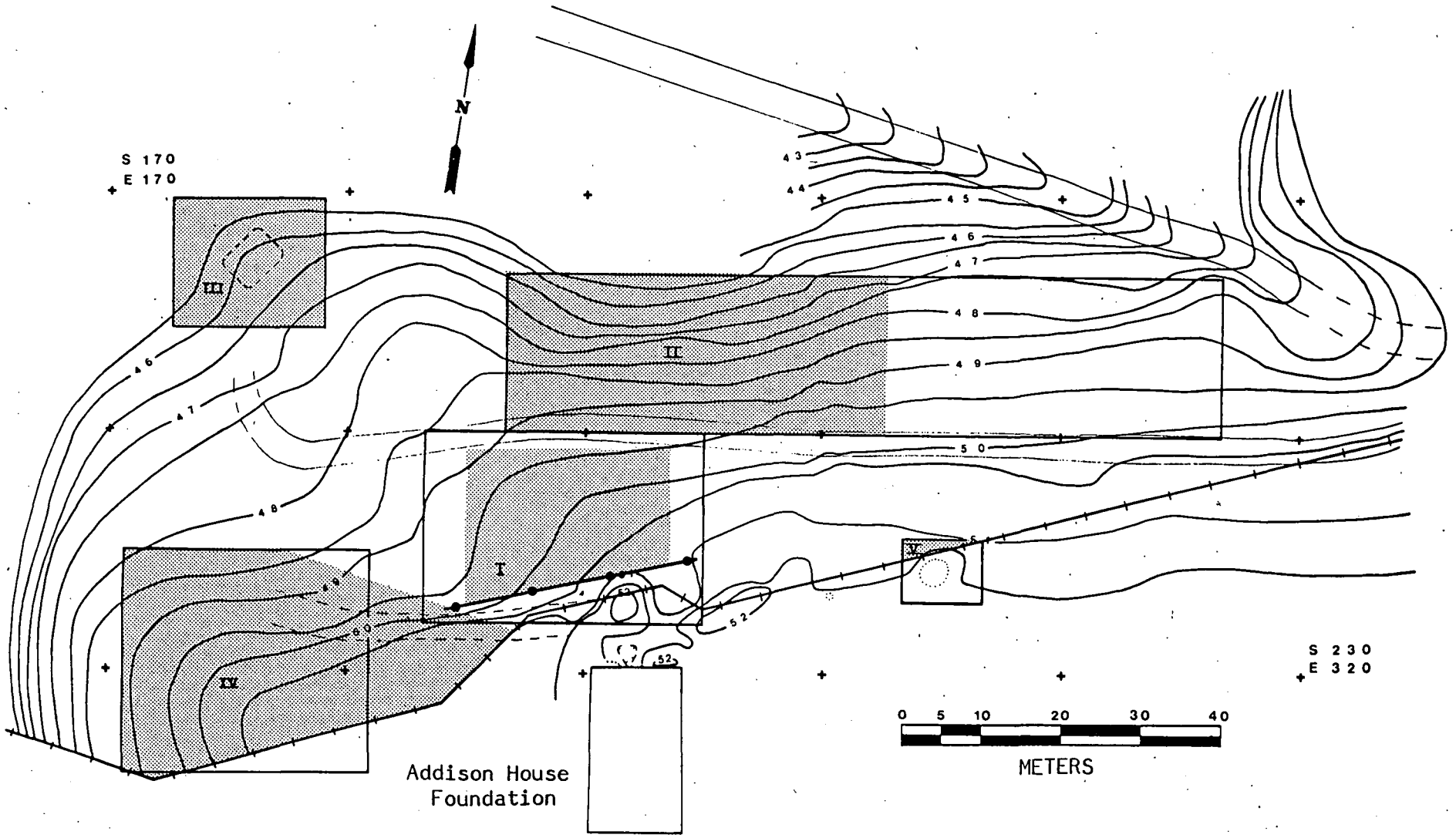

Proposed Highway Right-of-Way Line

Proposed Retaining Wall

Areas Requiring Additional Research

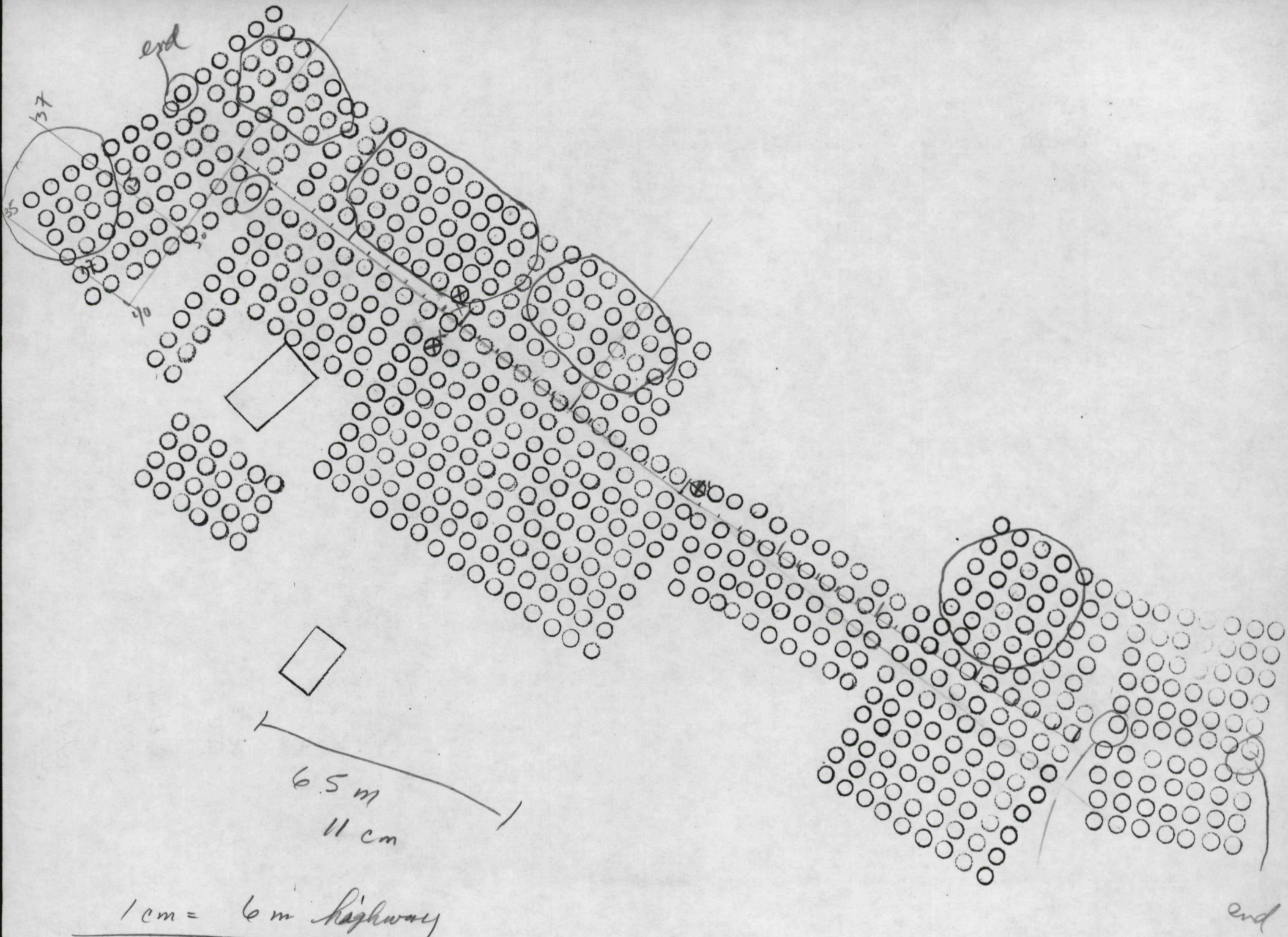

1 cm = 6 m highway

1 cm = 10 m this map

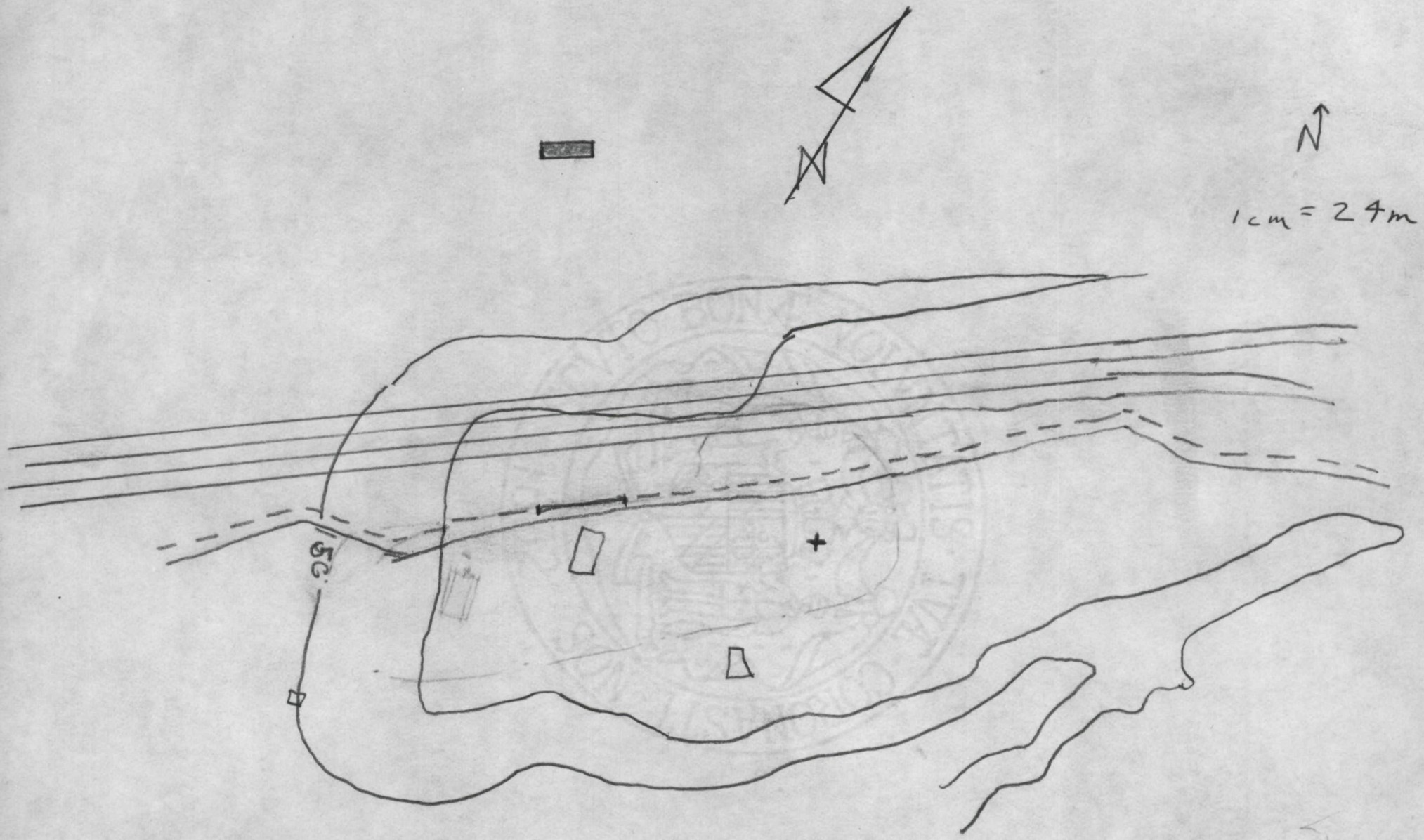
N
1cm = 24m
SC

1903

contour interval = 20 ft relative to mean high water

topo lines are in red; structures + objects in black

barn #1 has blue circle, bldg is in NE corner of fenced area

structure on North spur

Oxon Hill landscaping open behind, ~~flo~~ fully wooded in front of house
circle drive to barn + around; road continues down draw to
barn; splits + one part runs all way to Fox Ferry Rd
2 structures on east of draw

Harmony Hall ?

drive way, black structure to left; house is not filled in (2 wings?); drive around to right w/ 2 white □ orchards to left + behind house; 2 white □ to far left of house road to river

	Lat	Long.		DM.	DP.
Oxon Hill Barn	38° 47' 563	77° 00' 207	NW. gable	1734	488
Tobacco Barn	38° 47' 494	77° 00' 393	North gable	1523	944

looks like black struct. are residences
□ = other

aerial photos
Oxon Hill

U S D of Interior
NPS NCP.
prepared by Engineering Division office
Drawing # N.C.P. 117.9-3-1
→ 1950's (1957?)
Uncontrolled Aerial Mosaic
Mt. Vernon to Great Falls
G. W. Memorial Pkway

Prepared by Maddox + Hopkins
Civil Engineers
Silver Spring, MD

negatives Sioux Falls, S. Dakota ?

National
USGS.
→ 1951 1:8000 =
M.
references →
index →

1-(703)
Reston - USGS = Map Sales 860-6167
N.C.I.C. 860-6045

1949 1:24,000 → [Tim Wallace]
1964: 1:24:

A37
1:20,000

~~call Owen Bricker~~

3 wk

~~14 days~~
~~7 | 104~~
~~7~~
~~34~~

~~4 weeks~~
~~34:70~~
~~104:30~~
~~21:00~~
~~7.1 | 160:00~~
~~20%~~

~~Back River - Waste Water Treatment Plant~~
~~T. D. Jones report~~
~~Carroll Bennett~~

~~18BA 79~~

Approximate Dimensions on 1863 Map Structures

① Manor House 21 meters × 17.5 m plus northern wing (about 5.25 m)

Area B

② Oxon Hill Barn 15 m N-S × 12.5 m E-W

③ 18th-cent : 9 m × 9 m

④ Missing Bldg: 19.5 m EW × 12 m N-S

⑤ L-Shaped: 25 m N-S × 6.5 m EW × 12.5 m

24 m. between bldgs

37.5 m between bldgs

7.5 m between bldgs

Area A

⑥ Bldg # 1 (west) 10 × 10 m

⑦ Bldg # 2 (east) 10 × 7.5 m EW (N-S)

⑧ Bldg # 3 (downhill) 6.3 × 6.3 m

7.5 m between

26.5 m E-W

20 m N-S

1863

Road goes around behind house, down draw to fields
road off that to lower barn

2 trees in front 3 trees behind house -
2 white □ immediately N of house
3 white □ in testing area, one L-shaped + offset slightly
3 white □ SW of house
2 black □ near the draw - house side
2 black □ on other side
- - - contour? 10 ft contour?

Harmony Hall?

Straight drive = - - 3 wh □ to right black struct. ahead
3 wh □ to left 2 to right behind house

structures gone by 1903

K+E 10 X 10 TO THE CENTIMETER 18 X 25 CM.
KEUFFEL & ESSER CO. MADE IN U.S.A.
46 1510

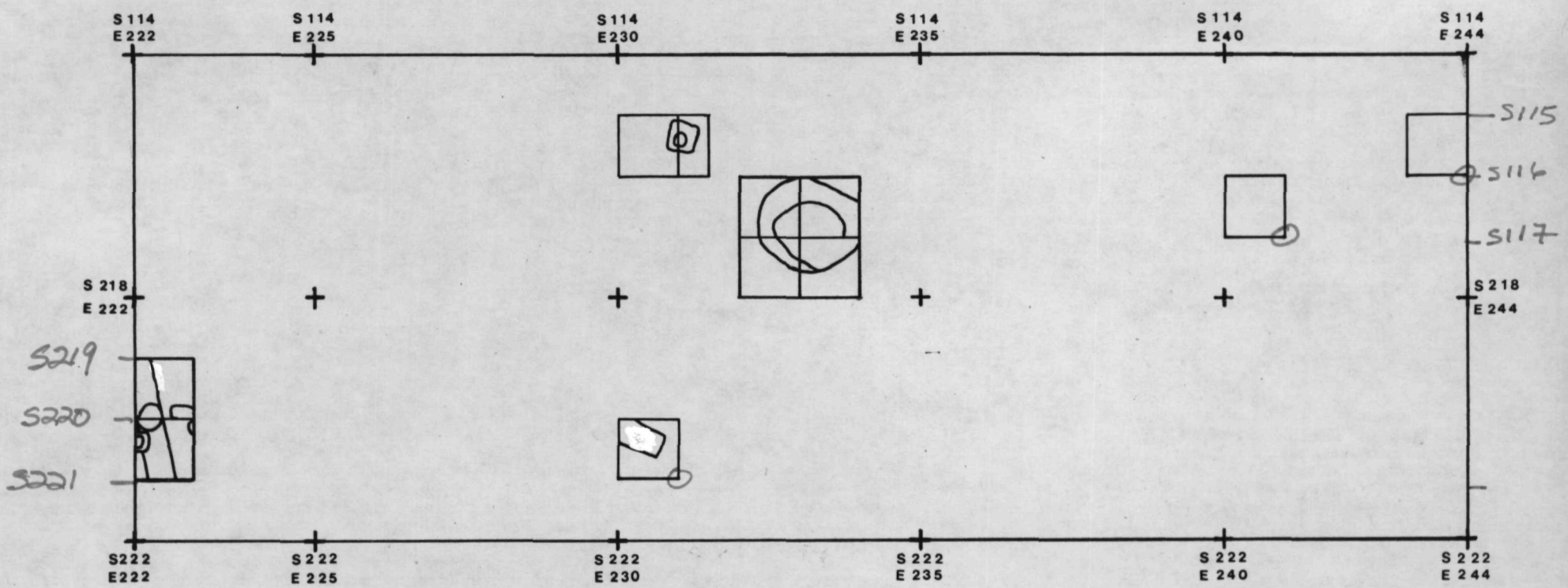

FIG __: _____

SYMBOLS

SEE CLOSE UP

FEATURES? Describe?

SCALE

NORTH ARROW

White out dashed lines in feature on good copy

DARKEN EDGES

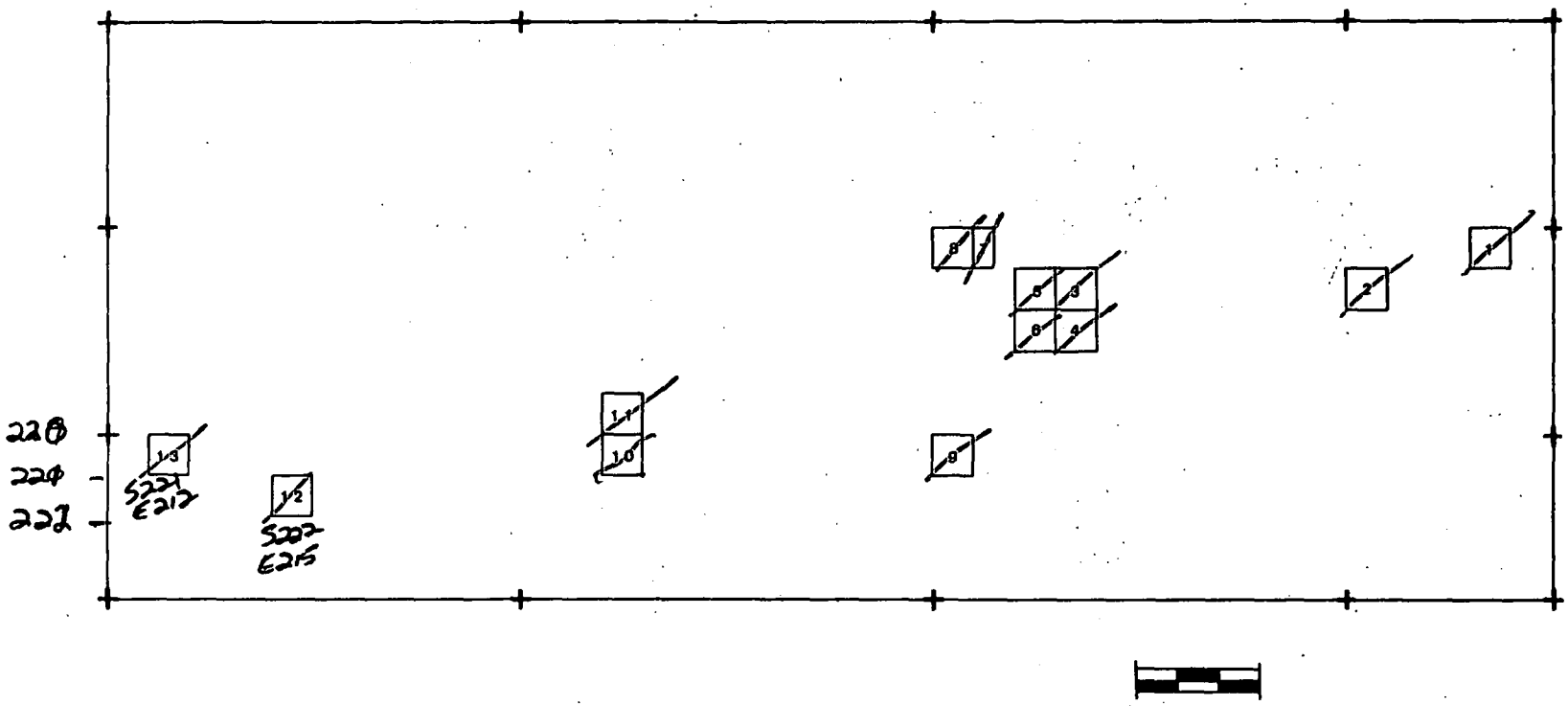
228
224
222
13
5221
E212
12
5202
E215
11
10
8
7
5
3
6
4
2
1

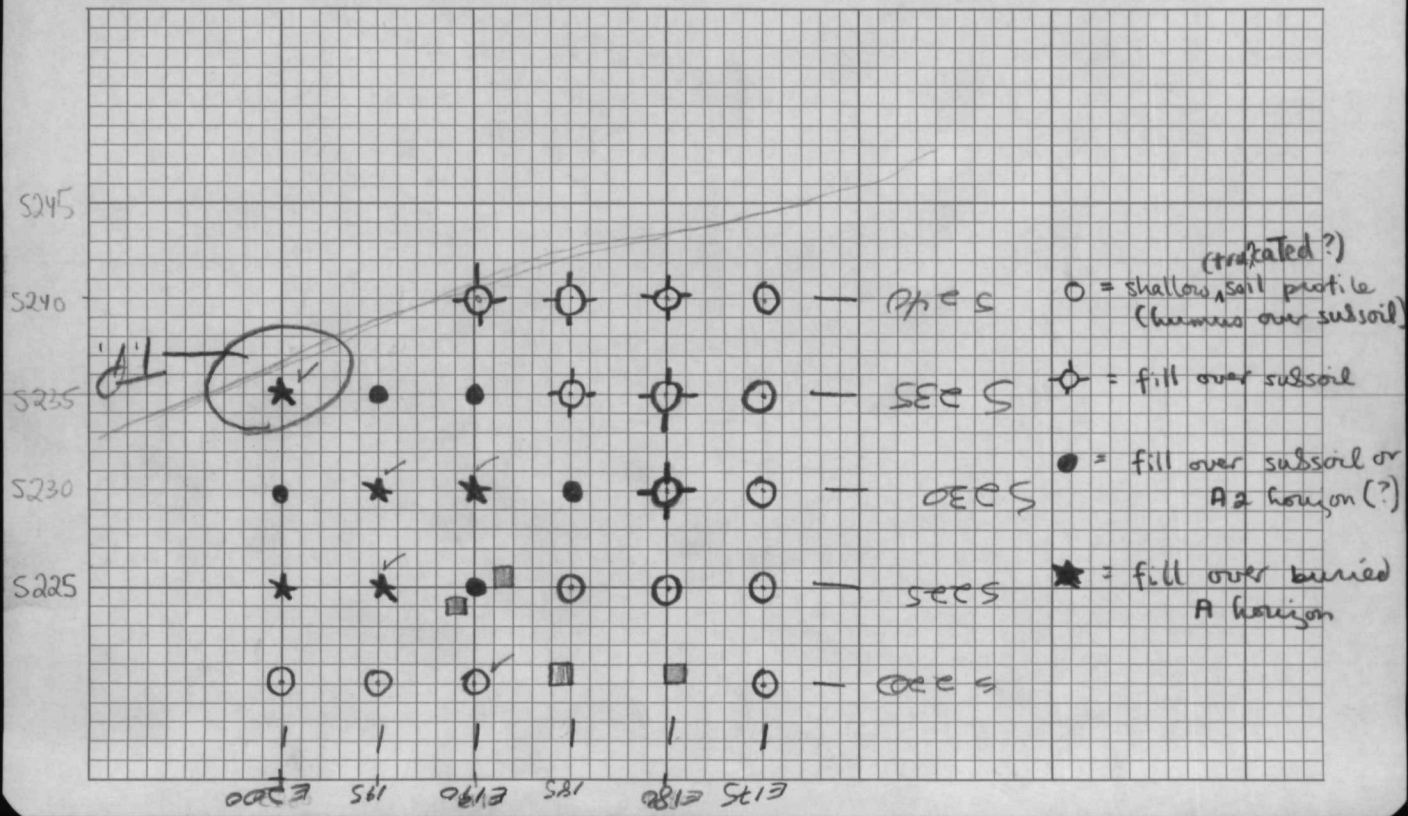
S245
S240
S235
S230
S225
(truncated?)
= shallow soil profile (humus over subsoil)
= fill over subsoil
= fill over subsoil or A2 horizon (?)
= fill over buried A horizon

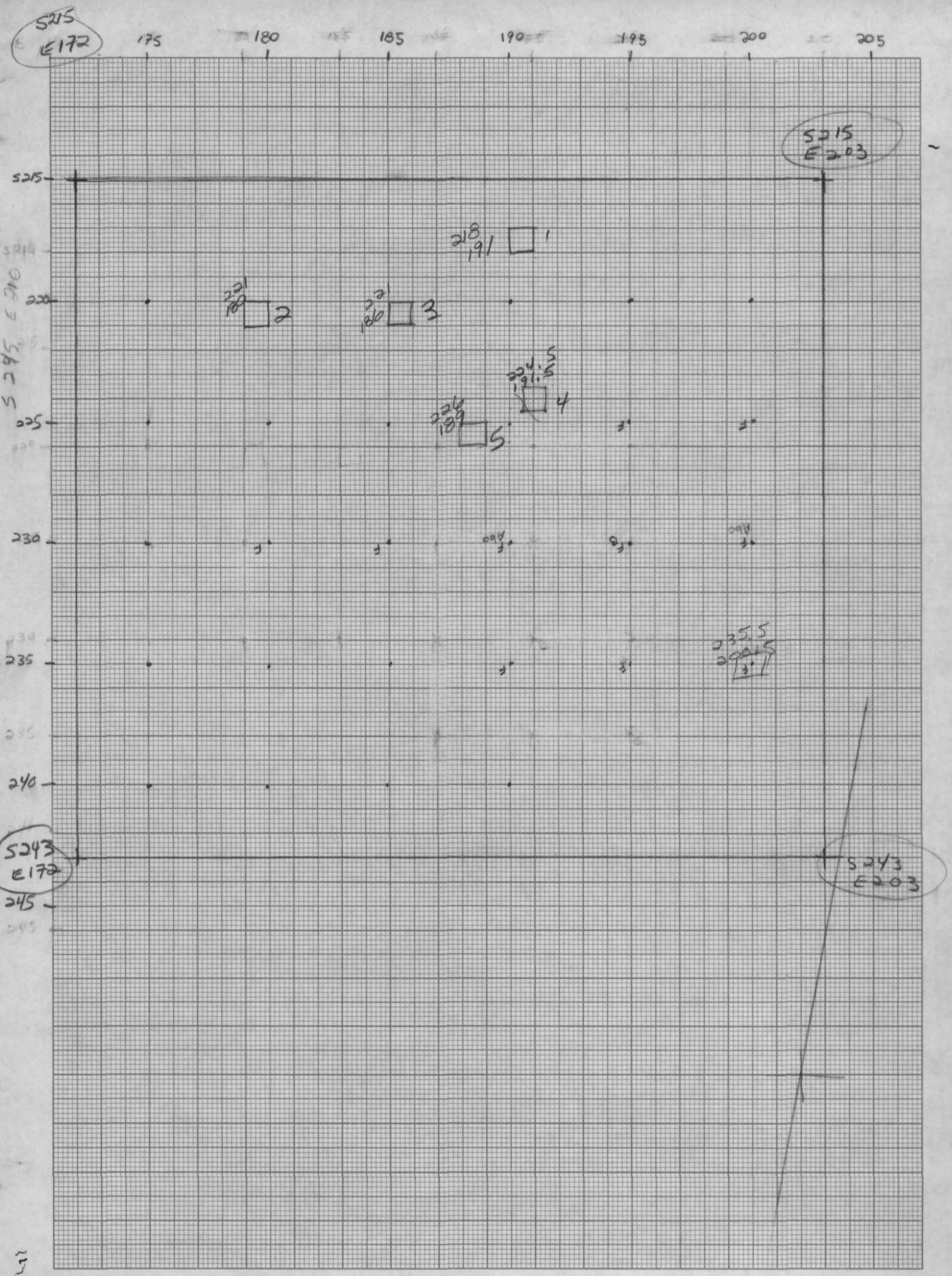

K+E 10 X 10 TO THE CENTIMETER 18 X 25 CM. KEUFFEL & ESSER CO. MADE IN U.S.A.
46 1510

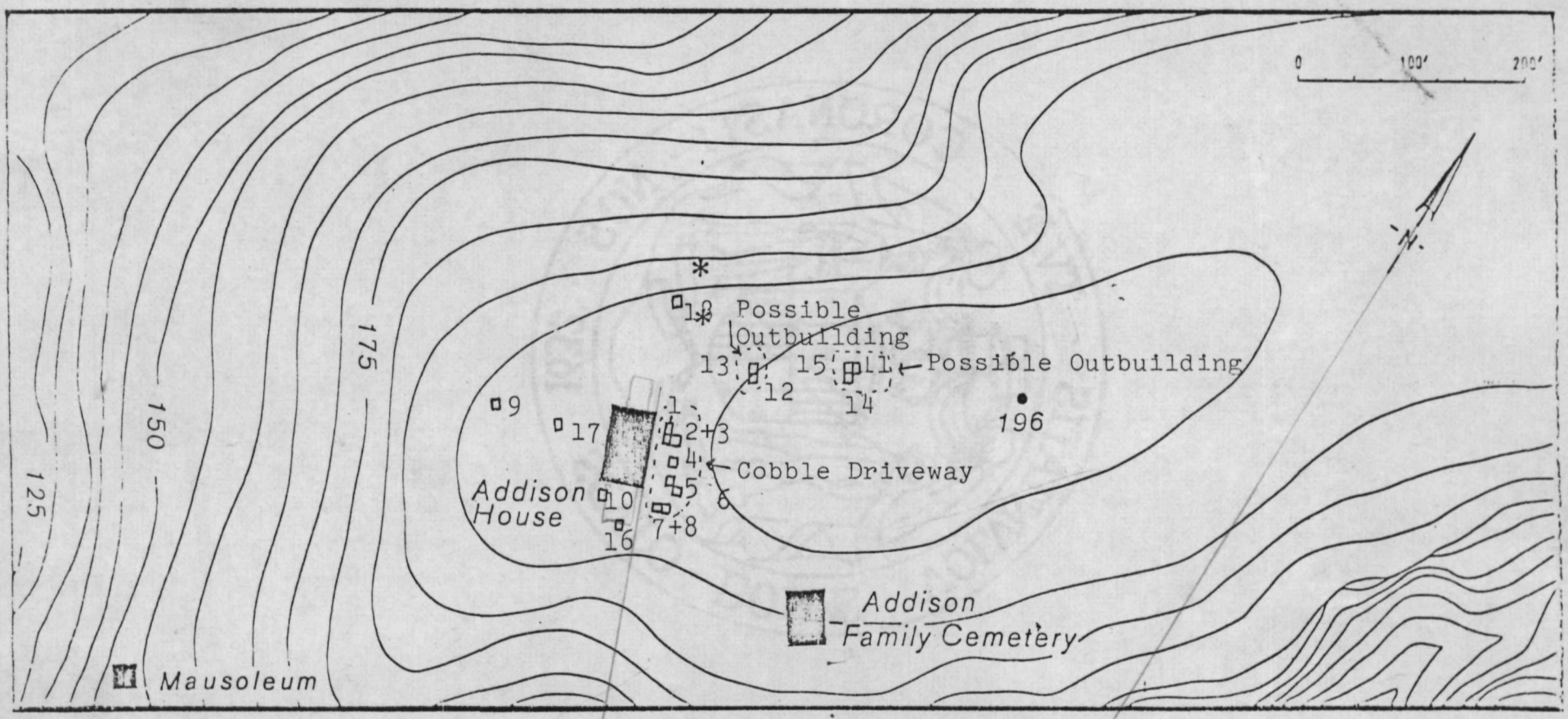

* DATUMS

Figure 27: Outbuilding Locations

datum points are in different loc. on this map

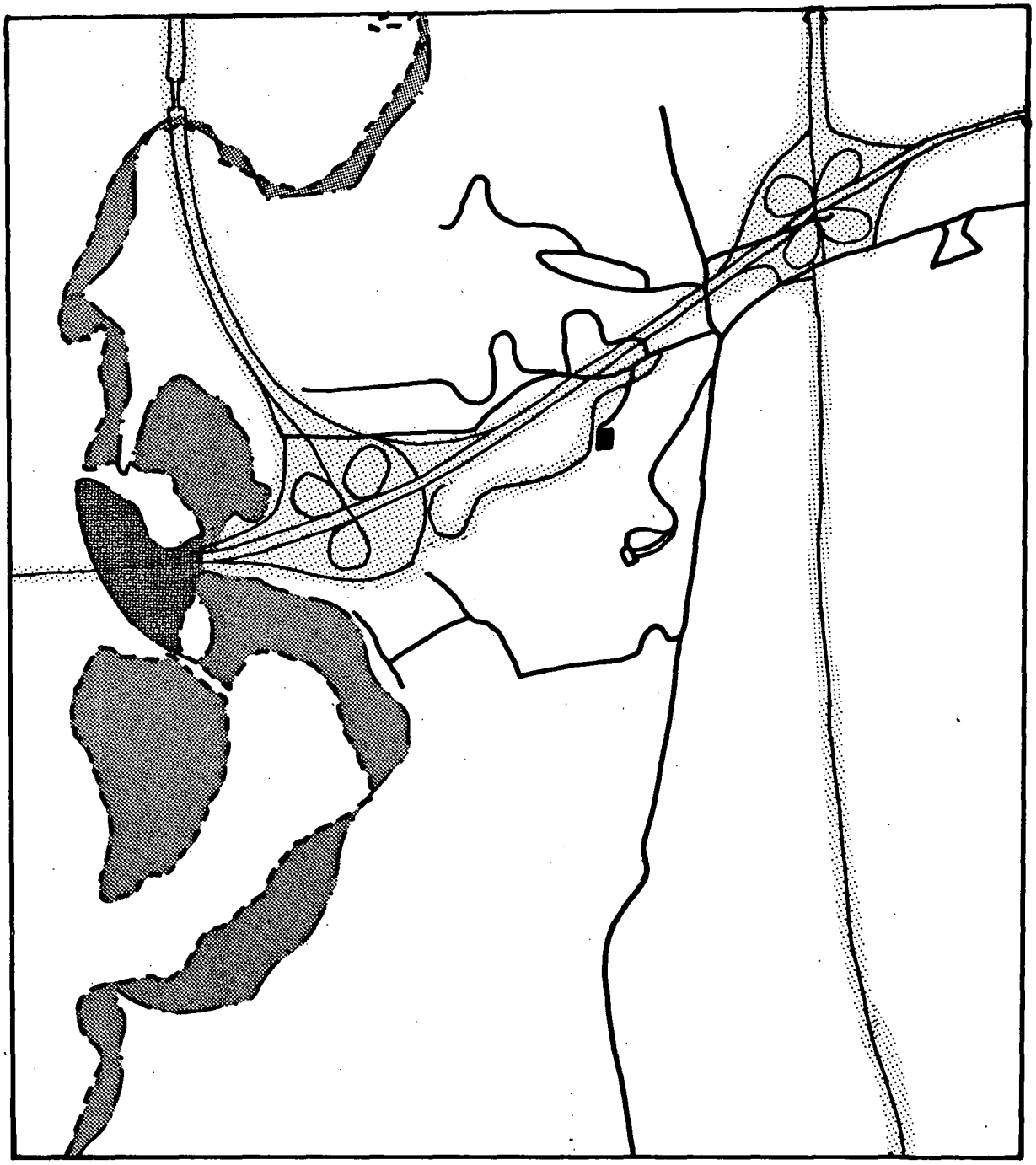

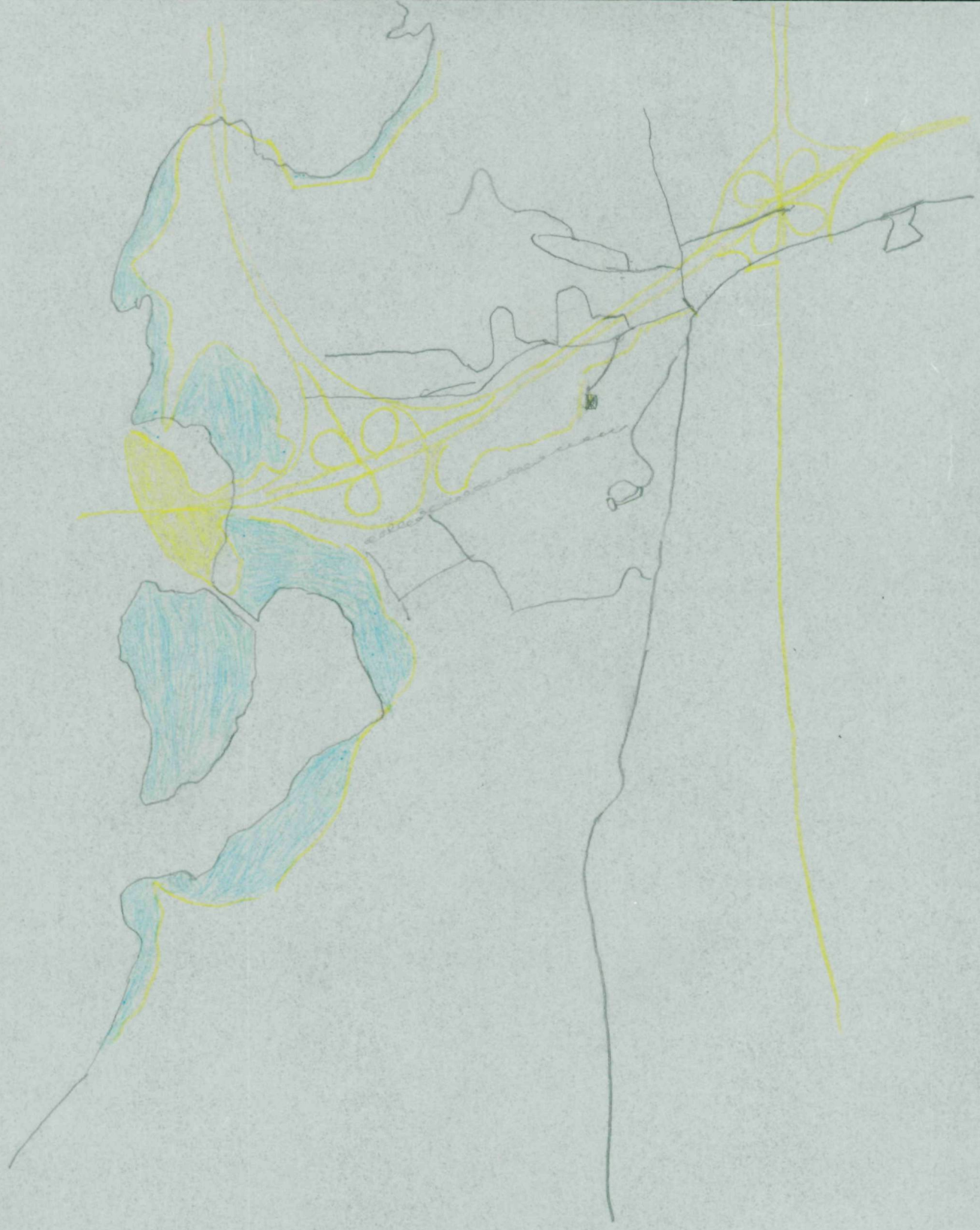

Lost Fast Land

Fast Land Gaind

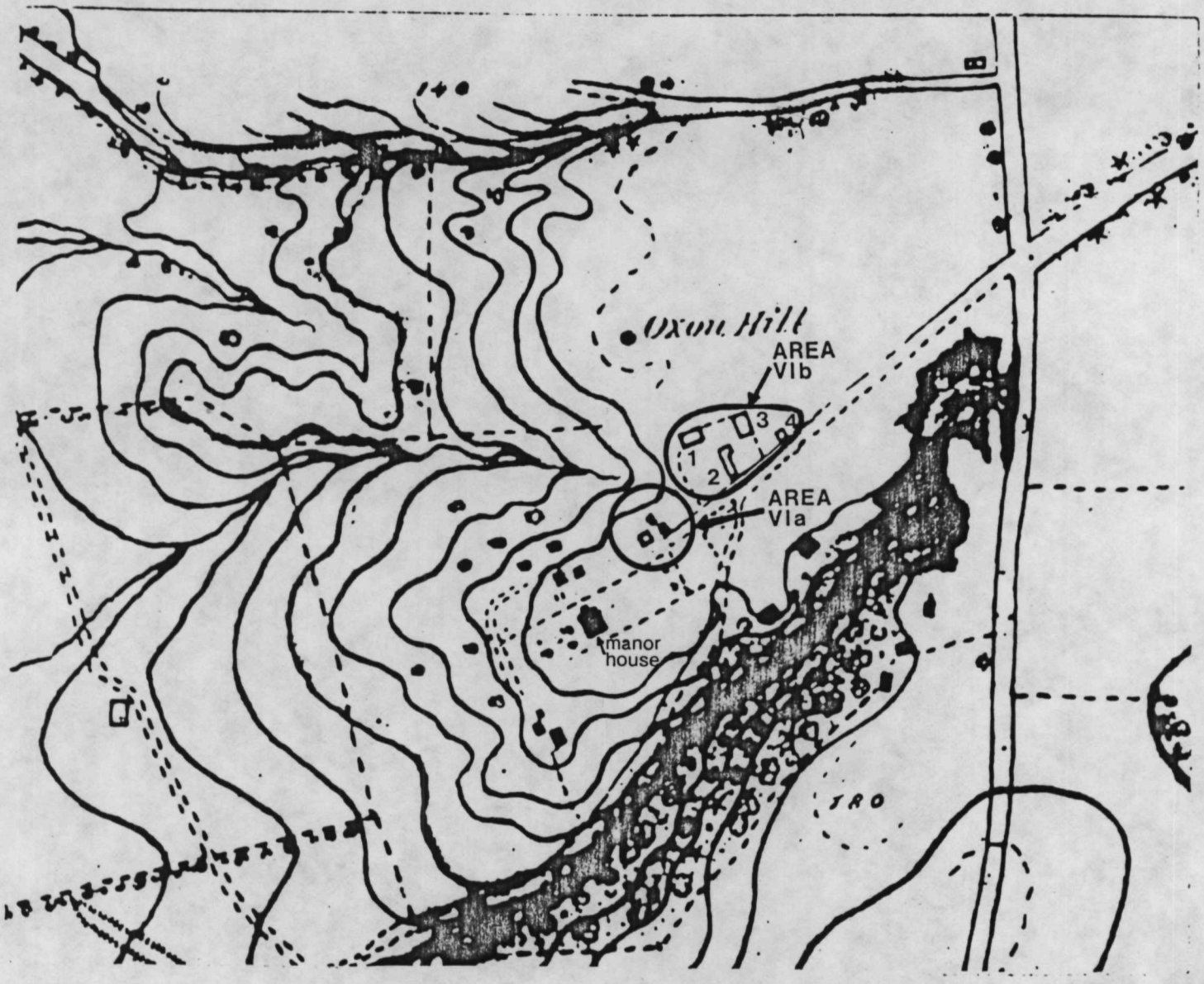

Scale= 1:5000

Figure 1. Original Topographic Survey of 1863 (Sheet T-902)

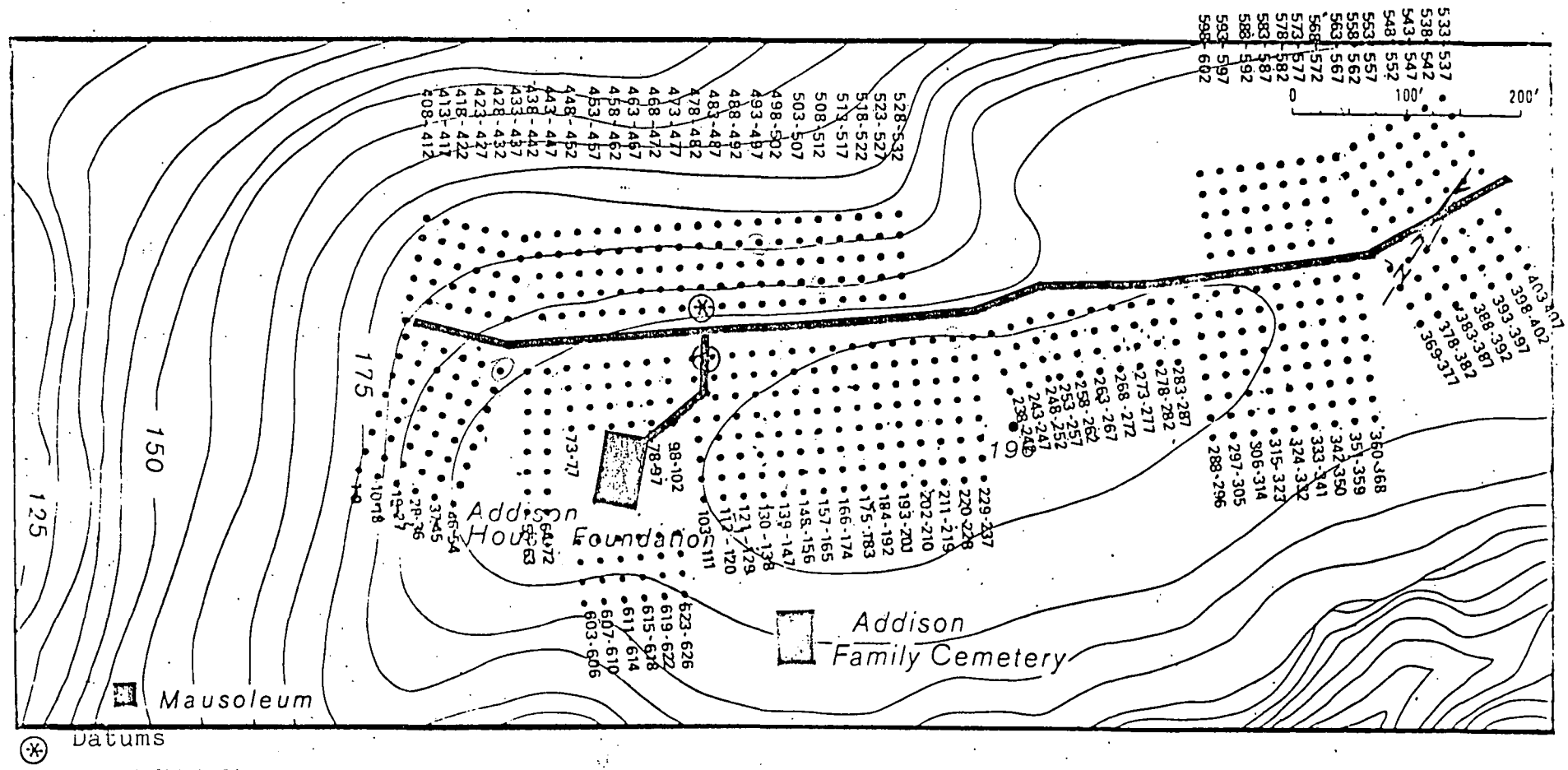

Figure 9: Shovel Test Pits and Baseline Alignment

K+E 5 X 5 TO THE CENTIMETER 18 X 24 CM.
KEUFFEL & ESSER CO. MADE IN U.S.A.

46 1610

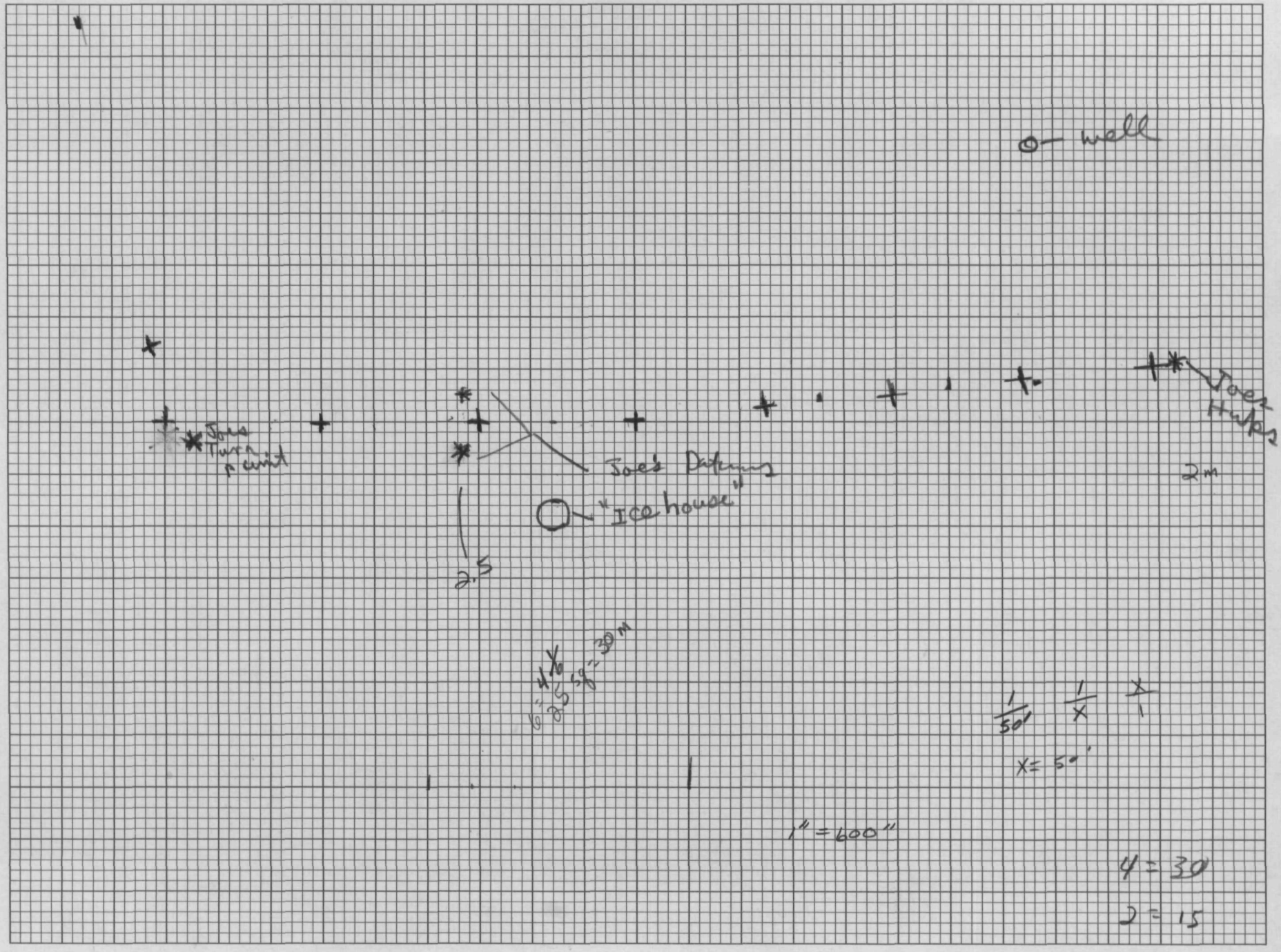

K+E 10 X 10 TO THE CENTIMETER 18 X 25 CM.
KEUFFEL & ESSER CO. MADE IN U.S.A.
46 1510



K+E 5 X 5 TO THE CENTIMETER 18 X 24 CM.
KEUFFEL & ESSER CO. MADE IN U.S.A.
46 1610

OXON HILL MANOR: TEST SQUARES

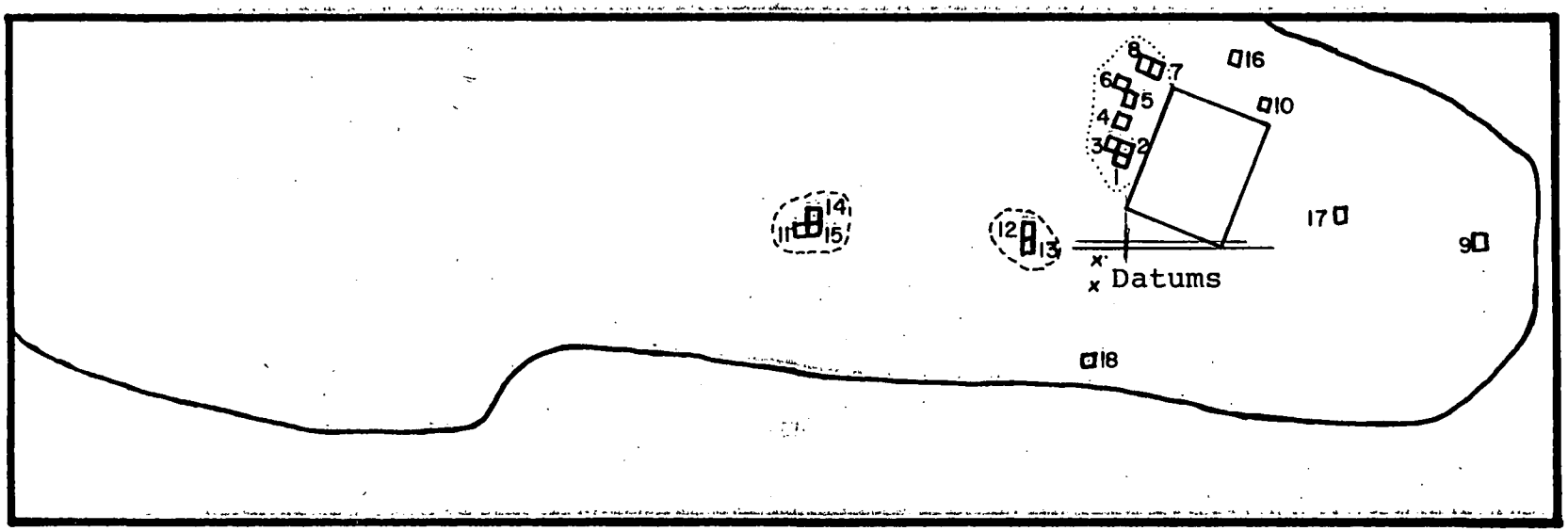

1cm = 12m

reference point?

is house misdrawn compared to Fig. 3?

POSSIBLE OUTBUILDINGS

COBBLESTONE DRIVEWAY

Figure 11

1 a Rubble & Ash Fill 10YR3/2 very dark grayish brown silt loam with brick. Some soil development.

2 b Rubble & Ash Fill - 7.5YR2/0 black loose rubble blending grading into 10YR3/2 very dark grayish brown loose rubble fill with brick, slate, & mortar. Virtually no soil development.

3 c Rubble & Ash Fill - 7.5YR2/0 black loose ashy fill with 7.5YR 6/4 light brown ashy fill blending into 10YR3/2 very dark grayish brown loose rubble with brick, ash, slate, mortar & shell. Minimal soil development

4 d Slumped Fill - 10YR3/4 loose dark yellowish brown silty loam ~~fill~~ grading into 10YR3/3 ~~silt~~ dark brown silty loam mottled with 10YR4/4 dark yellowish brown silty loam and blending into 10YR4/3 brown/dark ~~dk~~ brown silty loam mottled with 7.5YR5/4 strong brown silty clay loam. Fill contains brick, mortar, and charcoal.

~~e Gravelly Fill 7.5YR5/6 Strong brown silty clay loam mottled with 10YR4/3 brown/dark brown silty loam [Slumped Subsoil].~~

5 e Gravelly Fill 10YR4/4 dark yellowish brown silty loam.

6 f Displaced Subsoil Fill 7.5YR5/6 strong brown silty clay loam mottled with 10YR4/3 brown/dark brown silty loam.

7 g – 10YR3/4 dark yellowish brown silty loam fill grading into 10YR4/4 dark yellowish brown silty loam with a small quantity of brick + mortar.

8 h SUBSOIL – 7.5YR5/8 strong brown silty clay loam with gravel, very compact.

9 i SUBSOIL – 7.5YR5/6 strong silty clay loam, blending into 10YR5/4 yellowish brown silty clay loam, grading into 7.5YR5/8 strong brown silty clay loam with gravel, very compact.

(9c matches 8)

5 - description doesn't mention gravel

combine 8(h) + 9(i)

Area 3

✓ Cross Section of Pit

\+ Conjectural Profile of Mound

\+ Base map of Area with T.P. + Mound

6 Rough Copy drawn up

Area 4 — Prehistoric Site

2 — Base map including STP + M

Area 5

can get Base Map showing mound of earth, hole, 2 STP locations — NOT JOES UNITS

can get Cross Sections of 2 STP's

Topo Map

1. Topo & Cultural fea. — Ped. Recon
2. " + Areas 1-5 shown — Current Res Design
3. Additional work needed — Summary
   1 Zippatone a. Complete mitigation
   b. Sampling

figure out north + elevations of units with profiles
10° E of grid N

60 m — 1.5 contour

48

Adcom

OO radiograph - whole pen

Xacto knife + blades

info on lg graph paper in metric

Ferrugenous
OR
Ferruginous

Cliffs Motel 4-7 pm

0 TPs Area B
16 TPs Area C
25 TPs Area D

Pits dug on Phase IB



90° 4°

46 1512

K+E 10 X 10 TO THE CENTIMETER 18 X 25 CM. KEUFFEL & ESSER CO. MADE IN U.S.A.

Pits dug on Phase II B



K+E 10 X 10 TO THE CENTIMETER 18 X 25 CM
KEUFFEL & ESSER CO. MADE IN U.S.A.
46 1512