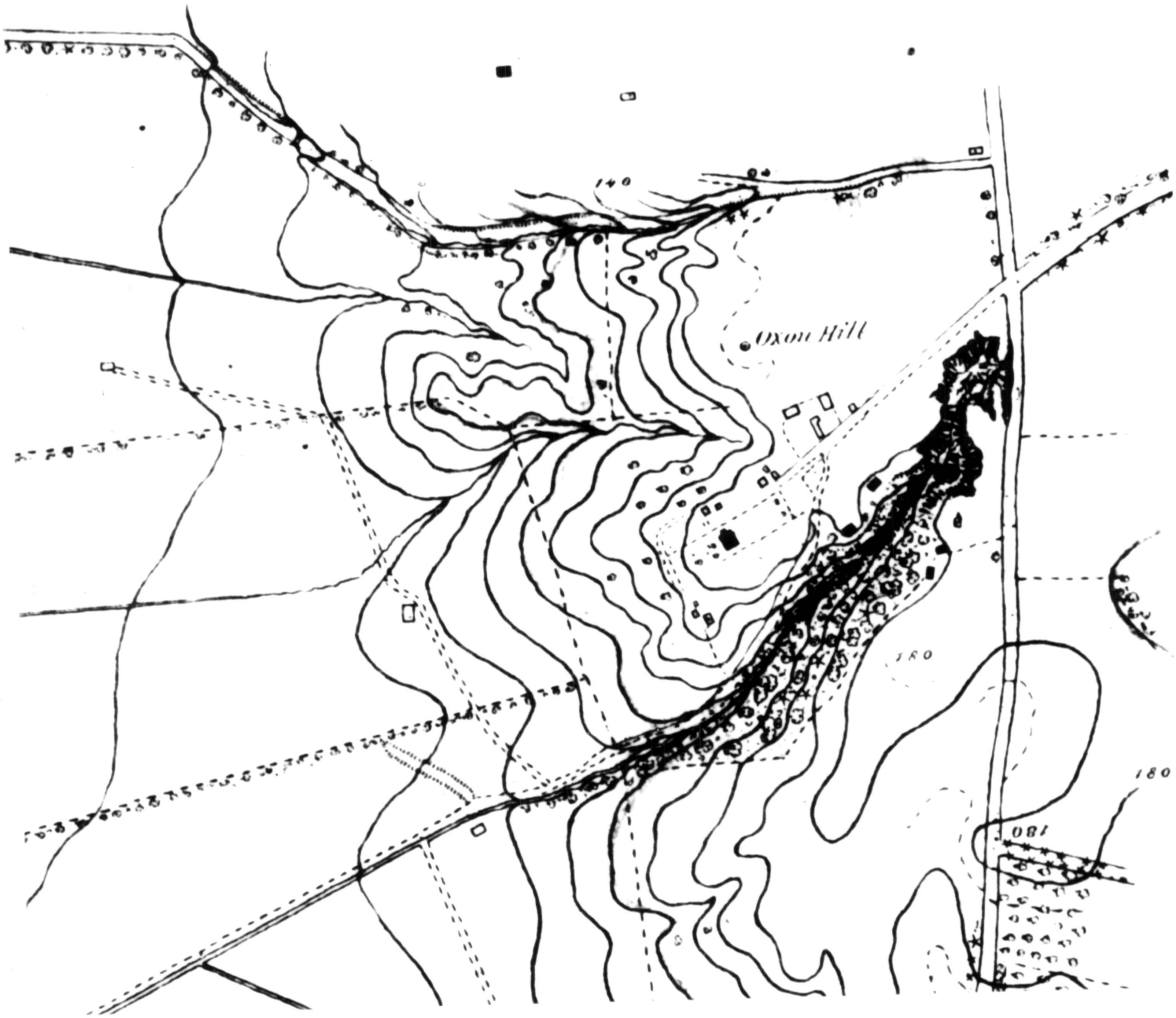
Oxon Hill
140
180
180
180

MARYLAND HALL OF RECORDS PHOTODUPLICATION
Name: Lori Frye
85-1584

CHANCERY COURT (Papers) MdHR 17898-128, p 1
in case of Walter Dulaney Addison vs. Thomas
Hanson et al., PG Co. 1784
1p DPF

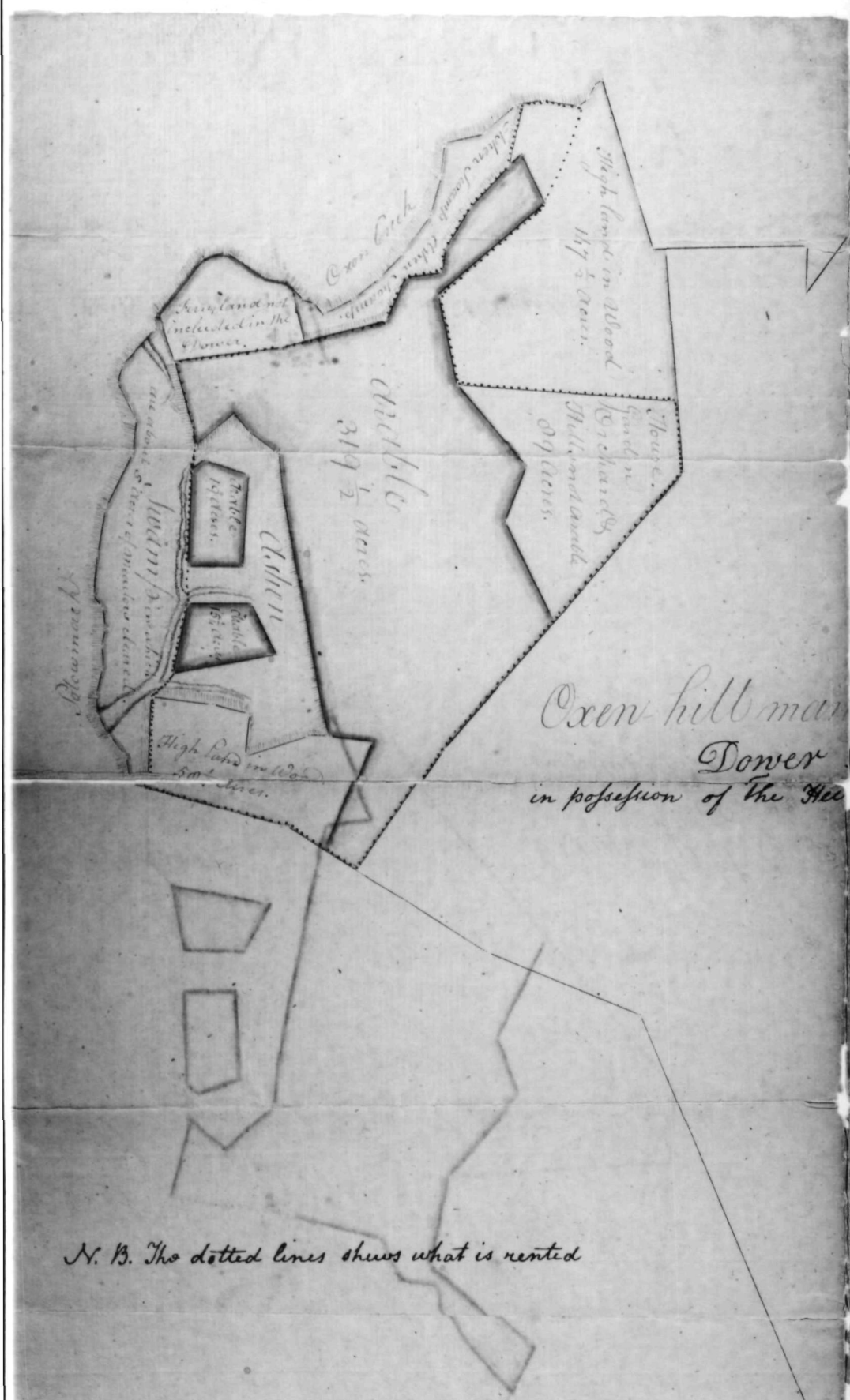

Oxen hill manor. 3663 acres
Dower - - 828
in possession of the Hee 2835

N. B. The dotted lines shews what is rented

At the Request of Thomas Th. Hanson. I have Surveyed the Land included within the yellow lines in the above Plot. which lines extend the Lands assigned to Rebecca Hanson Wife of the said Thomas Th. Hanson as her Dower or third of Oxen hill Manor. I have likewise surveyed the several parcels of Land as described distinguished in the Plot and find them to contain as follows Viz.

The whole Dower contained within the lines shaded with light yellow - - - - - - - - - - - - - -	828 Acres
Arable land contained within the lines shaded with green - - - - - - - - - - - - - -	353 3/4 Acres
Woodland exclusive of Swamp - - - - - - - - - - - - - -	205 3/4
Swamp - - - - - - - - - - - - - -	179 1/2
The Cleared-hills. Including the house, Gardens, Orchard and Land not Arable - - - - - -	89
	828

Surveyed the 25th day of January 1785. By John Oakley Surveyor of Prince George County.

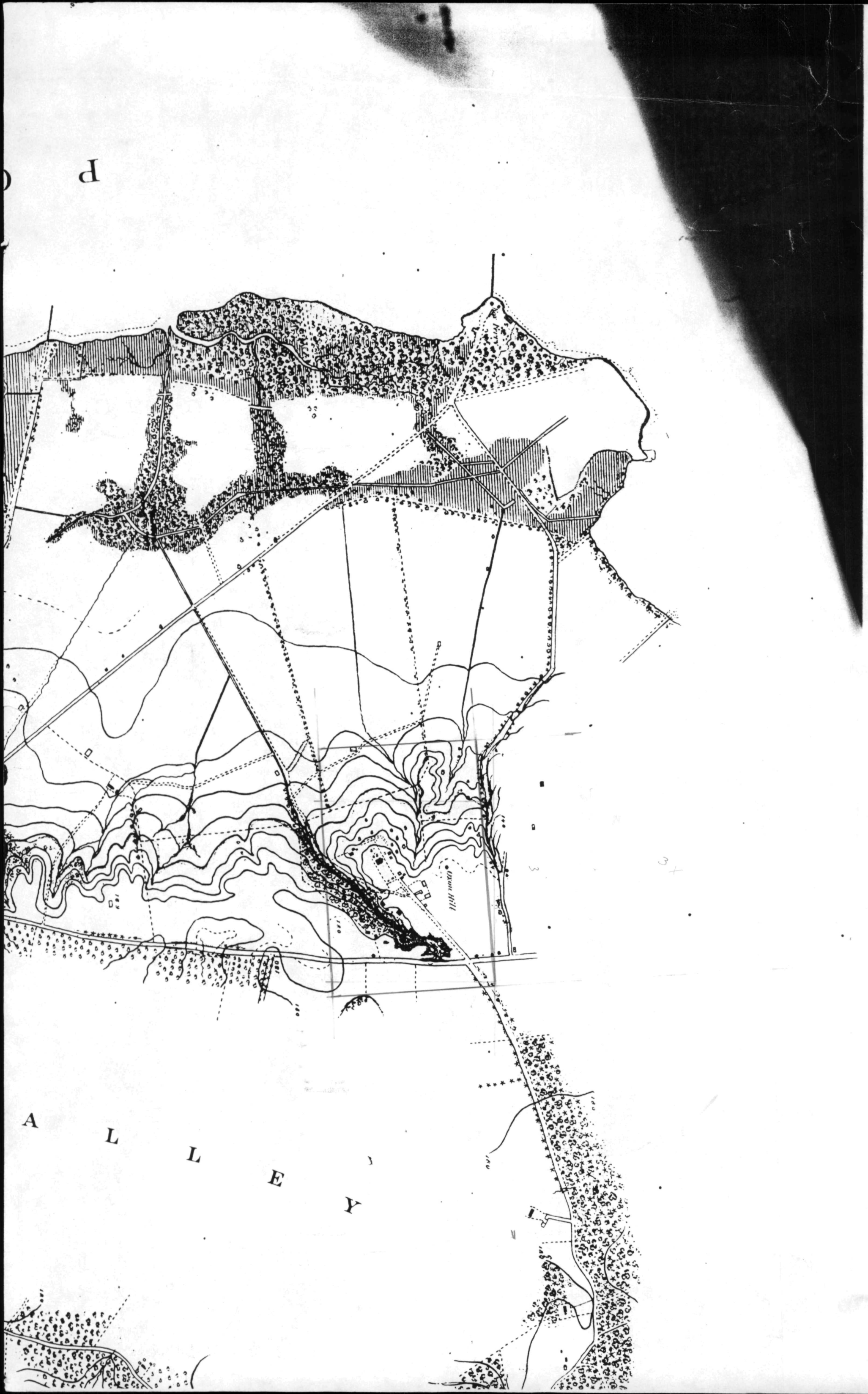
Oxon Hill
A L L E Y

1863
U.S. Coast & Geo Survey

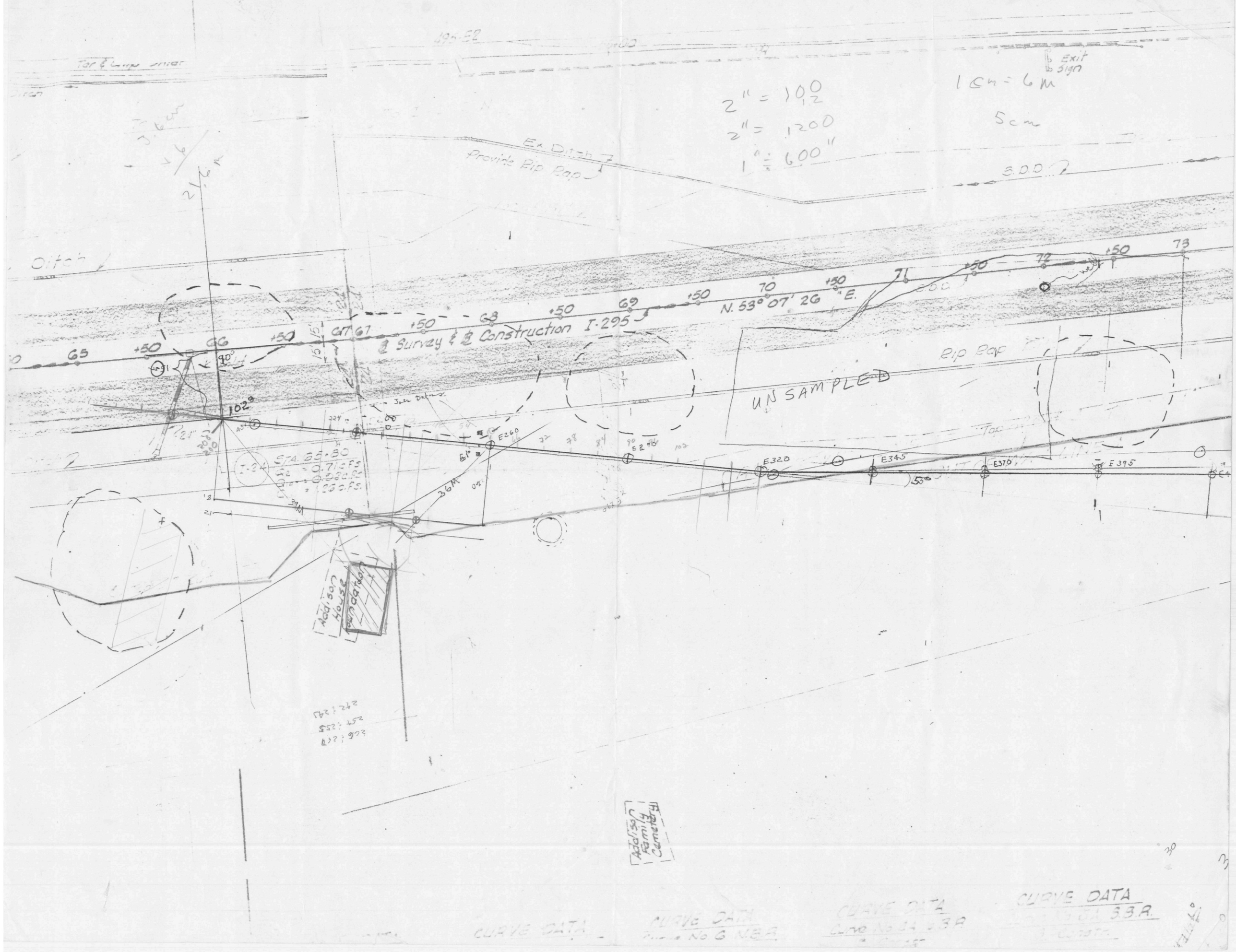

Exit Sign
1 cm = 6 m
5 cm
2" = 100
2" = 1200
1" = 600"
Ex. Ditch
Provide Rip Rap
S.D.D.
Ditch
65
+50
66
+50
67
+50
68
+50
69
+50
70
+50
71
+50
72
+50
73
℄ Survey & ℄ Construction I-295
N. 53° 07' 26" E.
Rip Rap
UNSAMPLED
102°
E260
E290
E320
E345
E370
E395
STA. 65+80
Addison House Foundation
Addison Family Cemetery
CURVE DATA
CURVE DATA
CURVE DATA
CURVE DATA