ADDISON PLANTATION

SHOVEL TEST PITS

STP # _____

LOCATION S300 E130

A — 10 YR 2/2 very dk brown humus silt

B — 10 YR 3/6 dk yel. brown sand w/ gravel.

C — 10 YR 4/6 dk yel. brown sand, gravel & large cobbles.

ARTIFACTS
NONE

STP # _____

LOCATION S310 E160

GS

A — 10 YR 2/2 VERY DK. BROWN HUMUS/SILT

B — 10 YR 3/6 DK YELLOW BROWN SANDY SILT WITH GRAVEL

C — 10 YR 4/6 DK. YELLOW BROWN SAND GRAVEL LG. COBBLES

ARTIFACTS
NONE

STP # _____

LOCATION 320 E160

A — HUMUS/SILT 10 YR 2/2 VERY DK. BROWN

B — 10 YR 3/6 DK. YELLOW BROWN SANDY SILT WITH COBBLES & PEBBLES

C — 10 YR 4/6 DK. YELLOW BROWN SANDY COBBLES AND PEBBLES

ARTIFACTS
LAYER A
- 2 CREAMWARE
- 1 PEARLWARE
- 1 WINDOW GLASS

LAYER B
- 1 TRANSFERWARE

STP # RADIAL

LOCATION S325 E160

A — Humus/silt 10 YR 2/2 very dk brown silt

B — 10 YR 3/6 dk yel. brown sand w/ cobbles

C — 10 YR 4/6 dk yel. brown sand, gravel & large cobbles.

Artifacts
window glass
shell
brick

layer B
- 1 pearlware
- 1 transfer print
- 1 - metal glass

STP # RADIAL

LOCATION S320 E165

A — Humus/silt 10 YR 2/2 very dk brown

B — 10 YR 3/6 dk yel. brown sandy silt

C — 10 YR 4/6 dk yel. brown sand, gravel & large cobbles

Artifacts
lev A:
- 2 creamware
- brick

lev B:
- 1 creamware
- window glass
- brick

STP # ~~RADIAL~~

LOCATION S320 E170

A — 10 YR 3/2 very dk grayish brown silt

B — 10 YR 4/6 dk yel brown sandy silt w/ gravel

C — 7.5 YR 5/8 strong brown silt very compact. & cobbles

Artifacts
window glass
1 nail from lev A
+ 1 creamware

ADDISON PLANTATION

SHOVEL TEST PITS

STP # _____

LOCATION S300 E235



STP # _____

LOCATION _____



STP # _____

LOCATION _____



STP # _____

LOCATION _____



STP # _____

LOCATION _____



STP # _____

LOCATION _____



ADDISON PLANTATION

SHOVEL TEST PITS

STP # _____

LOCATION S300 E210



10YR 3/3

10CM

10YR 4/5

21 CM

STP # _____

LOCATION S300 E220



10YR 3/4 silty humus

10YR 4/6 clayey silt

1 pc. brick

STP # _____

LOCATION S300 E230



10YR 3/2

5CM

10YR 5/6 — 1 pc rubblework

15CM

20CM

STP # _____

LOCATION S300 E240



10YR 2/2 humus

10YR 5/6 clayey silt with compact gravel

STP # _____

LOCATION S300 E225



10YR 4/3

5CM

10YR 5/5

15CM

20CM

artifacts

Layer A-

1 pc coal

1 pc brick

STP # _____

LOCATION S295 E230



10YR 3/3 humus

artifacts → 1 pc brick, 1 pc. glass (bottle)

10YR 4/6 clayey silt

ADDISON PLANTATION

SHOVEL TEST PITS

STP # _____

LOCATION S290/E260



STP # _____

LOCATION S290 E250



STP # _____

LOCATION S290 E180



STP # _____

LOCATION S290 E170



STP # _____

LOCATION S250 E170



STP # _____

LOCATION _____



ADDISON PLANTATION

SHOVEL TEST PITS

STP # _____

LOCATION S290/E 280

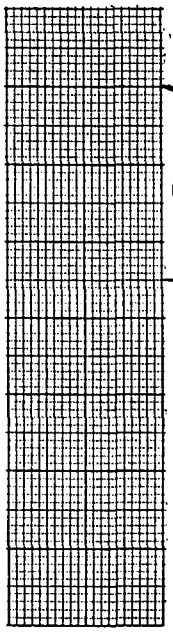

10YR 4/3

10 CM

10YR 5/6

25 CM

35CM

CR WARE

GLASS

STP # _____

LOCATION S 290 / E 285

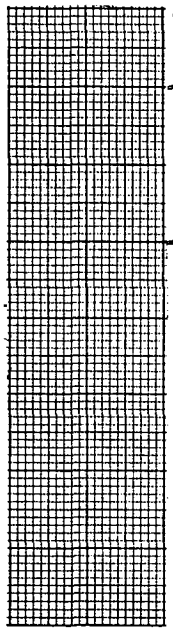

10YR 4/3

10 CM

10YR 5/5

20CM

30 CM

STP # _____

LOCATION S290/ E 275

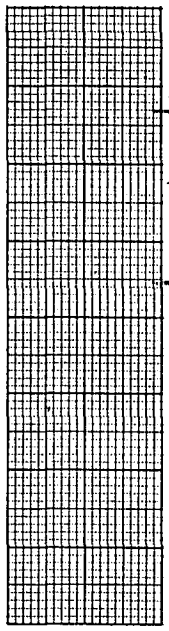

humus - silty

10YR 3/3

13cm

clay

10YR 5/6

35 cm

bottle glass

brick frag.

STP # _____

LOCATION S285/E280



humus - silty

10YR 3/3

9 cm

10YR 3/4

silty clay

23cm

10YR 4/6 mottled w/

2.5Y 5/4 clay

38cm

STP # _____

LOCATION S295/E280

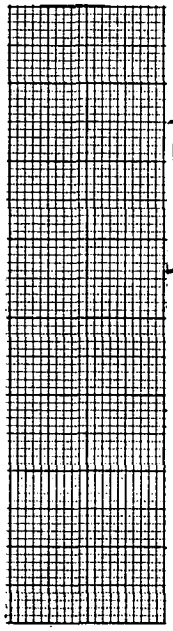

10YR 4/4

15CM

10YR 6/8

20 CM

34 CM

STP # _____

LOCATION S290/ E 270



10YR 3/3 humus

10YR 5/8 silty clay

ADDISON PLANTATION

SHOVEL TEST PITS

STP # S.300 E285
LOCATION RADIAL



10YR 2/2 very dk brown silt

10YR 4/6 dk yel. brown clay/silt

10YR 5/6 yel. brown clay.

No Artifacts

STP # S300 E295
LOCATION RADIAL



10YR 3/4 dk yel. brown silt

10YR 5/6 yel. brown wet silt

No Artifacts

STP # S300 E270
LOCATION STP



10YR 3/4 dk yel. brown silt

10YR 4/6 yel. brown silty clay.

7.5YR 5/8 strong brown clay

Artifacts
1 sherd pearlware fm layer B.

STP # S300 E275
LOCATION RADIAL



10YR 3/4 dk yel. brown silt

10YR 4/6 yel. brown silty clay

5YR 5/8 yel. red clay.

No Artifacts

STP # S300 E265
LOCATION RADIAL



10YR 3/4 dk yel. brown silt

10YR 4/6 yel brown silty clay.

7.5YR 5/8 strong brown clay

Artifacts
1 shell
1 coal
1 slate

STP # S300 E260
LOCATION STP



10YR 3/4 dk yel. brown silt

10YR 4/6 yel. brown silty clay

7.5YR 5/8 strong brown sandy clay

ADDISON PLANTATION

SHOVEL TEST PITS

STP # _____

LOCATION S300 E250

GS 1



A — Humus 10YR 2/2 VERY DK. BROWN

B — 10 YR 3/4 DK. YELLOWISH BROWN SANDY SILT

C — HARD ROCKY 5YR 4/6 SANDY CLAY

ARTIFACTS
1 IRON HANDLE?
LEVEL B

STP # _____

LOCATION S300 E200



A — GRAVELLY 10YR 3/4 SILT/SAND DK. YELLOW BROWN

B — 10YR 4/6 DK. YELLOW BROWN SANDY CLAY

ARTIFACTS
1 QUARTZ FLAKE
LEVEL A

STP # _____

LOCATION S300 E180

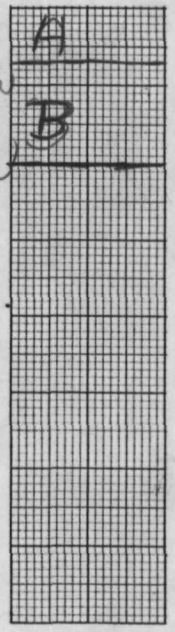

A — 7.5YR 3/4 dk brown silty sand

B — 7.5YR 5/8 strong brown sand w/ gravel & sm pebbles.

No. Artifact

STP # _____

LOCATION S310 E180



A — 10 YR 3/3 DARK BROWN SILT

B — 7YR 4/6 SANDY CLAY PEBBLES STRONG BROWN

C — 5YR 5/8 YELLOWISH RED PEBBLE CLAY

ARTIFACTS
NONE

STP # _____

LOCATION S300 E160



A — 10YR 2/2 Very dk brown humus silt.

B — 10YR 3/4 dk yel. brown sand

C — 7.5YR 5/8 strong brown sand w/ gravel

Artifacts
lev A = 1 shell
lev B = 1 nail
1-glass

STP # _____

LOCATION S300 E140

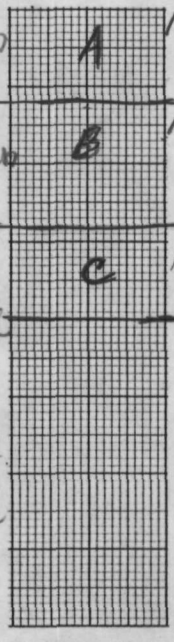

A — 10YR 2/2 VERY DARK BROWN HUMUS SILT

B — 10YR 3/6 DK. YELLOWISH BROWN SAND

C — 10YR 4/6 DK. YELLOWISH BROWN SAND WITH GRAVEL

ARTIFACTS
NONE

ADDISON PLANTATION

SHOVEL TEST PITS

STP # S280 E300

LOCATION_____

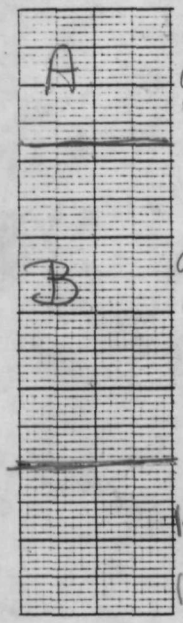

10YR 4/6 dk yel. brown very fine silt

10YR 4/4 dk yel. brown clayey silt

Artifacts
1 quartz flake
brick
1 nail
Layer B

STP # S290 E300

LOCATION_____

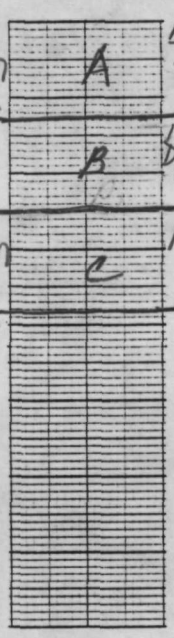

10YR 3/3 DARK BROWN CLAY-SILT

10YR 4/6 DARK YELLOWISH BROWN CLAY

10YR 5/8 YELLOWISH BROWN COMPACT CLAY-SILT

ARTIFACTS
NONE

STP # S270 E300

LOCATION_____



Excavated previously

disturbed soil

STP # S300 E300

LOCATION_____



10YR 3/4 dk yel. brown silt

10YR 4/6 dk yel brown clay silt

10YR 4/6 dk yel. brown clay w/ brick stain & gravel

10YR 4/6 Clay mottled w/ 10YR 7/2 Lt gray clay

Artifacts
1 ceramic
1 glass
Jm layer B

Surface Scatter
ceramics
glass
shoe leather

STP # S300 E290

LOCATION_____



10YR 2/2 VERY DARK BROWN SILT

10YR 4/6 DARK YELLOWISH BROWN CLAY/SILT

10YR 5/6 YELLOWISH BROWN CLAY

ARTIFACTS
LAYER B
1 CERAMIC

STP # S300 E280

LOCATION_____



10YR 3/4 DARK YELLOWISH BROWN SILT

10YR 4/6 DARK YELLOWISH BROWN CLAY/SILT

2.5YR 4/6 RED CLAY

ARTIFACTS
NONE

ADDISON PLANTATION

SHOVEL TEST PITS

STP # _____

LOCATION S290/E320



STP # _____

LOCATION S295/E310



STP # _____

LOCATION S290 - E 310



STP # _____

LOCATION S285-E 310



STP # _____

LOCATION S290/E305



STP # _____

LOCATION S290/E290



ADDISON PLANTATION

SHOVEL TEST PITS

STP # S155/E650

LOCATION



see note over.

STP # _____

LOCATION



STP # _____

LOCATION



STP # _____

LOCATION



STP # _____

LOCATION



STP # _____

LOCATION



S 155 E 650 Feature (soil mound) presumed to be modern, no soil sample taken

ADDISON PLANTATION

SHOVEL TEST PITS

STP # _____

LOCATION S255 E335



10YR3/2 silty clay loam & humus

10YR5/6* silty clay loam

10YR8/4 silty clay subsoil.

*contains brick frags.

STP # _____

LOCATION S265 E330



10YR3/2 silty clay loam + humus. *

10YR5/6 clay loam *

10YR7/1 mottled w/ 10YR5/6 compacted clay subsoil

* glass, brick frags

STP # _____

LOCATION S265 E345



10YR3/2

10YR5/6

10YR7/1 mottled w/ 10YR5/6

STP # _____

LOCATION _____



STP # _____

LOCATION _____



STP # _____

LOCATION _____



ADDISON PLANTATION

SHOVEL TEST PITS

8/19/86
BC
MAM

STP # _____

LOCATION S 255 E 200
In dirt Road



A Dark brown Soil
B Compact Silt
C Compact Silt & Clay

Artifacts:
Ceramic
Window Glass
Metal (Nail
Possible pipe bowl fragment
Coal

STP # _____

LOCATION S245 E200



A dark brown soil shell, glass
to
compact silt 10YR 3/3 brick
B 13
7.5YR 6/8 clay
C 38

STP # _____

LOCATION S 260 E 220



A Topsoil & Humus shell, glass
Silty Soil slate, shell, ceramic
B 10 YR 4/4
C Compact Silty Soil with clay
10 YR 4/6

STP # _____

LOCATION S240 E225



A humus, decayed wood ceramic
11
B 10YR 4/4 silt brick frag, Fe frag.
21
10YR 4/8 silty clay

Artifacts:
Layer A-
Ceramics
Layer B
Iron, brick

STP # _____

LOCATION_____



STP # _____

LOCATION_____



ADDISON PLANTATION

SHOVEL TEST PITS

STP # _____

LOCATION S280 E 355

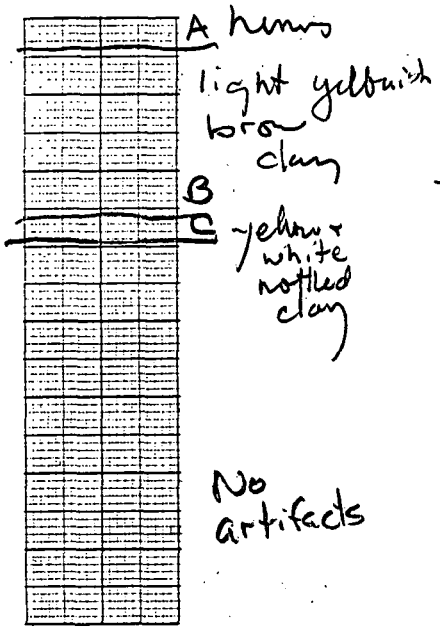

STP # _____

LOCATION S275 E 360



STP # _____

LOCATION S280 E 365



STP # _____

LOCATION S275 E 350



STP # _____

LOCATION _____



STP # _____

LOCATION _____



JS/JG
8/19/88

ADDISON PLANTATION

SHOVEL TEST PITS

STP # _____

LOCATION 5235/E425



10YR 3/2 silty clay loam + humus + cobbles *

10YR 6/4 silty clay loam + cobbles *

10YR 5/8 compact clay subsoil

* Layers A + B: brick, shell.

STP # _____

LOCATION _____



STP # _____

LOCATION _____



STP # _____

LOCATION _____



STP # _____

LOCATION _____



STP # _____

LOCATION _____



JS/JG 8/18/86

ADDISON PLANTATION

SHOVEL TEST PITS

STP # _____

LOCATION S230/E415



10YR3/2 silty clay loam + humus

10YR6/4 silty clay loam

10YR7/1 silty clay subsoil

STP # _____

LOCATION S240/E425

10YR3/2 silty clay loam + humus

10YR6/4 silty clay loam *

10YR7/1 silty clay subsoil

* contains artifacts

Layer B: brick

STP # _____

LOCATION S240/E430

10YR3/2 silty clay loam w/ humus

10YR6/4 compact silty clay loam w/ charcoal flecks *

10YR7/1 compact silty clay subsoil

* contains artifacts

Layer B: 3 nails, 3 ceramic sherds (1 whiteware, 1 redware, 1 yellowware) brick frag., 1 furnature tack

STP # _____

LOCATION S245/E425



10YR3/2 silty clay loam w/ humus *

10YR6/4 silty clay loam *

10YR7/1 silty clay subsoil

* contains artifacts

Layer A: oyster shell, nail, slag, brick, 2 ceramic sherds (1 transferprint) (1 whiteware)

Layer B: 2 whiteware sherds, 1 mortar frag.

STP # _____

LOCATION _____



STP # _____

LOCATION _____



JSi JG
8-18-86

ADDISON PLANTATION

SHOVEL TEST PITS

STP # _____

LOCATION S215/E420



10YR 3/2 Silty loam

10YR 6/4 Silty clay loam

10YR7/1 Silty clay subsoil

STP # _____

LOCATION S225/E 420



10YR 3/2 silty loam + humus

10YR6/4 silty clay loam

10YR 7/1 silty clay subsoil

STP # _____

LOCATION S235/E 420



10YR 3/2 silty loam + humus

10YR 5/6 mottled w/ 10YR 5/2 silty clay loam *

10YR 7/1 mottled w/ 10YR 5/6 silty clay subsoil.

contained artifacts

Layer B: brick

STP # _____

LOCATION S220/E 415



10YR 3/2 Silty loam + humus

10YR6/4 Silty clay loam

10YR 5/8 mottled w/ 10YR 7/1 silty clay subsoil.

STP # _____

LOCATION S220/E425



10YR 3/2 silty loam + humus

10YR 6/4 silty clay loam *

10YR 7/1 silty clay subsoil

* contained artifacts.

Layer B: brick

STP # _____

LOCATION S230/E 425



10YR 3/2. silty loam + humus

10YR 6/4 silty clay loam

10YR 5/8 mottled w/ 10YR 7/1 silty clay subsoil

ADDISON PLANTATION

SHOVEL TEST PITS

STP # _____

LOCATION S205 E280

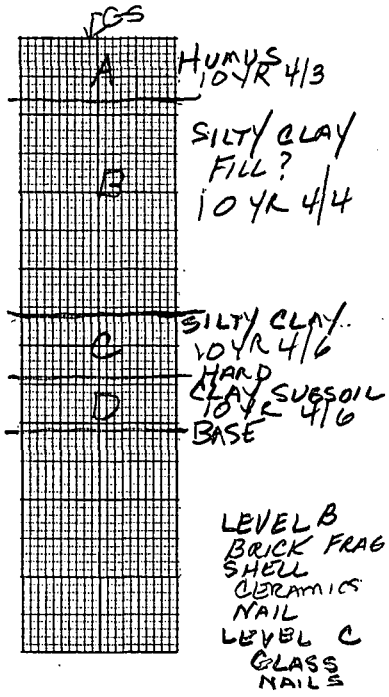

STP # _____

LOCATION_____



STP # _____

LOCATION_____

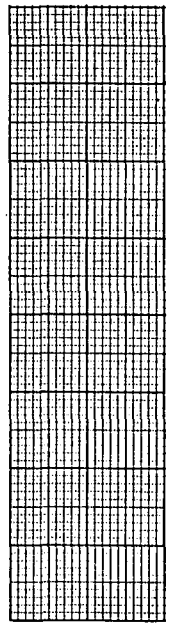

STP # _____

LOCATION_____



STP # _____

LOCATION_____



STP # _____

LOCATION_____



EAA JW

ADDISON PLANTATION

SHOVEL TEST PITS

STP # _____

LOCATION S250 E315

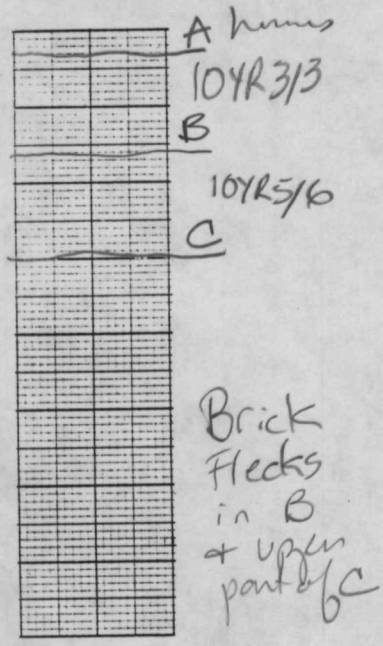

STP # _____

LOCATION S253 E310



STP # _____

LOCATION S250 E325



STP # _____

LOCATION S245 E320

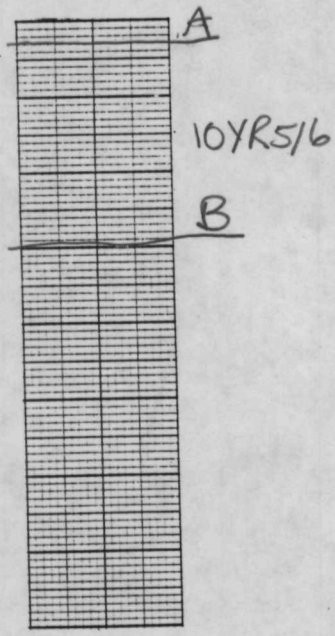

STP # _____

LOCATION S255 E320

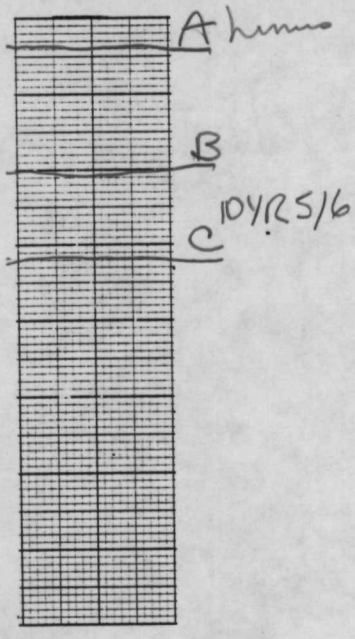

STP # _____

LOCATION S290 E360

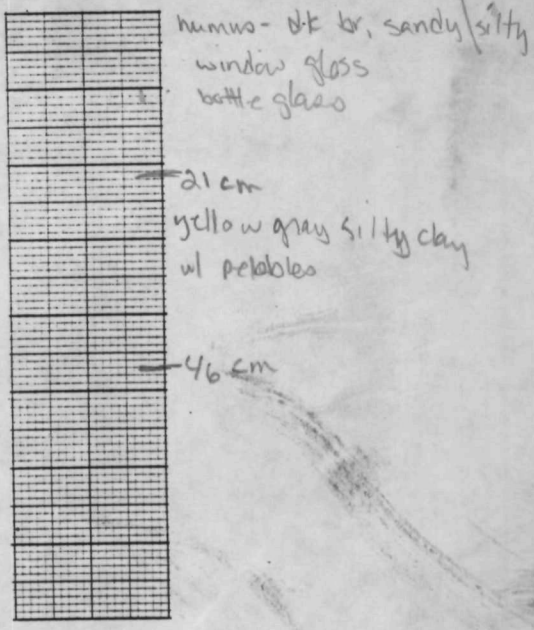

EAA
JW

ADDISON PLANTATION

SHOVEL TEST PITS

STP # _____

LOCATION S280 | E350



humus - dk. br.
glass frag
nail frag.
12cm
yellow br. sandy clay
18cm.
clay - orange, yellow, gray mottled
38cm

STP # _____

LOCATION S285 | E350



humus - dk br,
6cm
brick, nail, glass frag
yellow br.
19cm
orange | gray | yellow mottled clay
34cm

STP # _____

LOCATION S290 | E350



humus w/ brick frag.
15cm.
brick, motar + humus
29cm
yellow br, silty sandy
42cm
yellow | orange | gray | clay mottled
50cm

STP # _____

LOCATION S295 | E350

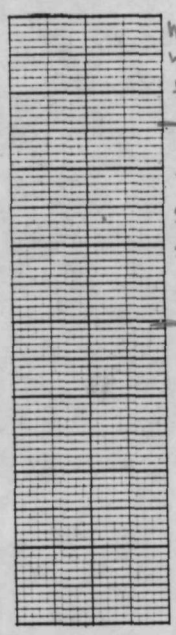

humus - silty sandy w/ pebbles
fe objs, glass
14cm
yellow br. sandy soil w/ lots of sm. pebbles
40cm

STP # _____

LOCATION S290 | E355



silty, sandy, humus
ironstone, annular
coarse, shell
15cm
yellow br, sandy silty clay
22cm
gray | orange mottled sandy clay.
38cm

STP # _____

LOCATION S285 | E360

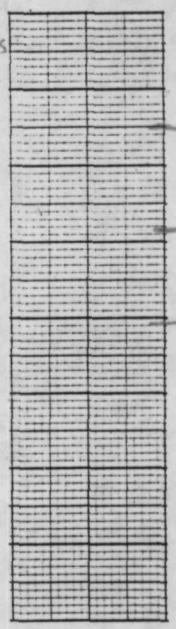

humus - dk br, silty
Fe objs.
15cm
br. yellow silty clay
28cm
orange | yellow sandy clay
40cm

S260
E340

S250
E310 + 320

8/18/86
KAA
JG

ADDISON PLANTATION

SHOVEL TEST PITS

STP # _____

LOCATION S280/E360



10YR 2/1
LOAM
10YR 4/3
SILTY CLAY
10YR 7/2
CLAY.

STP # _____

LOCATION S255/E340



dk. br. silty humus
9cm.
orange br. silty clay
33cm.
mottled orange yellow clay
40cm.

STP # _____

LOCATION S265 E340.



DK. BR. SILTY HUMUS
ORANGE BR. SILTY CLAY.
MOTTLED ORANGE YELLOW CLAY.
BRICK FOUND.

STP # _____

LOCATION S260/E335

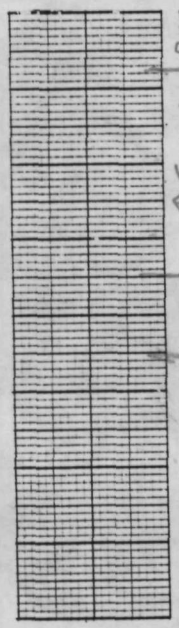

brick
dk br. humus
8cm
lighter br. silty soil
bright frags & objs.
35cm
yellow br. clay-silt
45cm
8-1/2 bricks
27-brick frags

STP # _____

LOCATION S260/E345



A humus
10YR 3/3
10YR 6/8
1 nail frag found in B

STP # _____

LOCATION S250E305



A humus
10YR3/3
solid brick rubble
10YR5/6
only bricks

ADDISON PLANTATION

SHOVEL TEST PITS

ll + R.C. 8/18/86

STP # _____

LOCATION 5245/E275

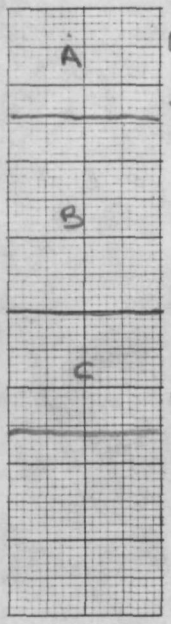

10YR5/3 silty loam.

10YR 5/6 silty clay

10YR 6/8 clay 56cm

STP # _____

LOCATION 5255/E295

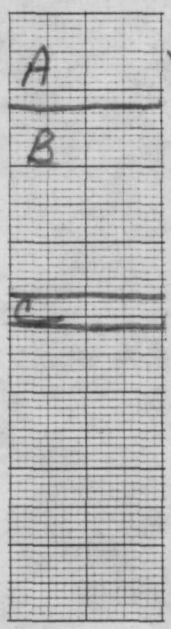

10YR 5/3 Silty loam

10YR 7/8 Silty clay

-41cm 10YR 5/8 Clay

STP # _____

LOCATION 5245/E295

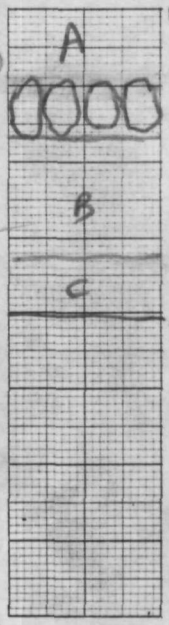

10YR3/1 silty loam

10YR6/6 silty clay

10YR 8/6 clay 40cm

STP # _____

LOCATION _____

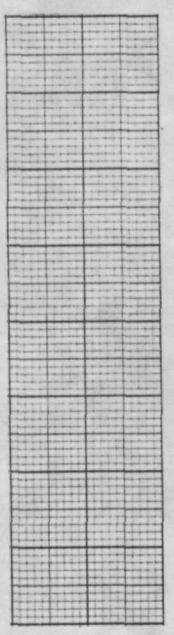

STP # _____

LOCATION _____

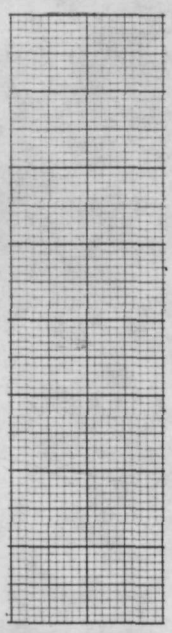

STP # _____

LOCATION _____



100

ADDISON PLANTATION

SHOVEL TEST PITS

Dl + P.C. 8/18/86

Settleside

STP # _____

LOCATION S250/E235

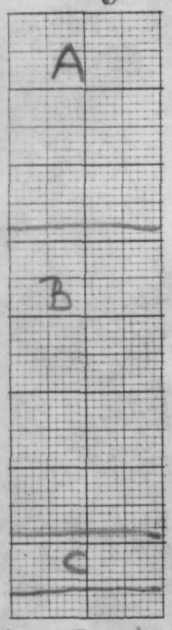

10YR 3/2 silty loam

10YR 6/6 silty clay

10YR 7/8 clay 76cm

* (note on back)

STP # _____

LOCATION S250/E245



7.5YR/N3 Silty loam (Dark)

10YR 6/6 Silty clay

10YR 7/8 clay -52cm

STP # _____

LOCATION S250/E275

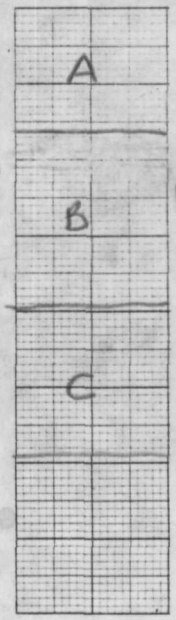

10YR 4/3 silty loam

10YR 6/6 silty clay

10YR 7/6 clay 59cm

STP # _____

LOCATION S250/E285

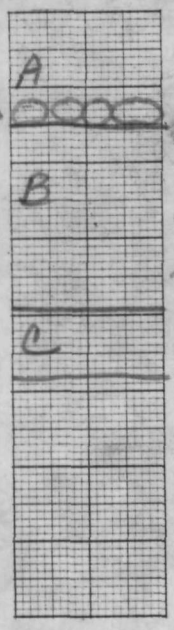

cobbles →

10YR 2/2 Dark silty loam

5YR 4/6 Cobbly clay w/brick frags

10YR 7/6 clay -48cm

STP # _____

LOCATION S250/E295

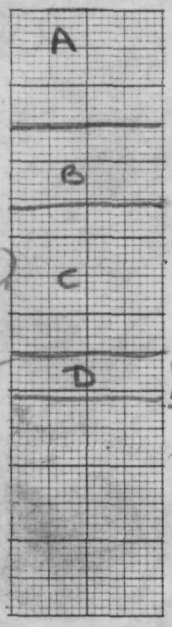

10YR 4/3 silty loam

10YR 4/6 silty clay & brick frags

10YR 6/6 silty clay

10YR 6/8 clay 51cm

STP # _____

LOCATION S255/E275

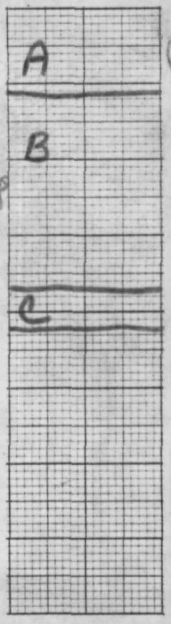

10YR 3/2 Silty loam

10YR 6/6 Silty clay

10YR 7/6 clay -42cm

58

shovel test S250/E235 38 complete oyster shells discarded from level B;
oyster shell from level A sampled, but fewer shells generally than B.

ADDISON PLANTATION

SHOVEL TEST PITS

STP # _____

LOCATION S210 E500

1 sq = 1 cm

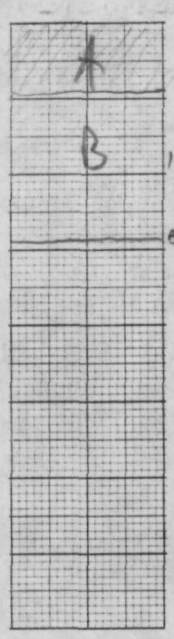

STP # _____

LOCATION S240 E190



STP # _____

LOCATION S240 E195

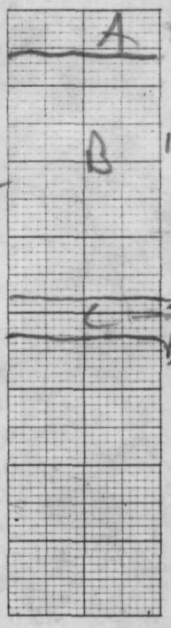

STP # _____

LOCATION S240 E215

S240 E205 not excavated located in road

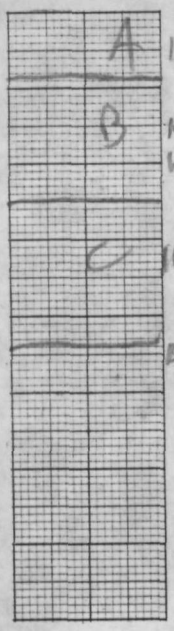

STP # _____

LOCATION S240 E225

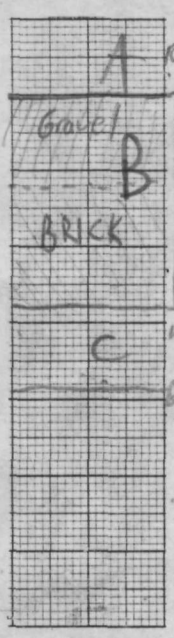

STP # _____

LOCATION S245 E225

ADDISON PLANTATION

SHOVEL TEST PITS

STP # _____

LOCATION S240 E230

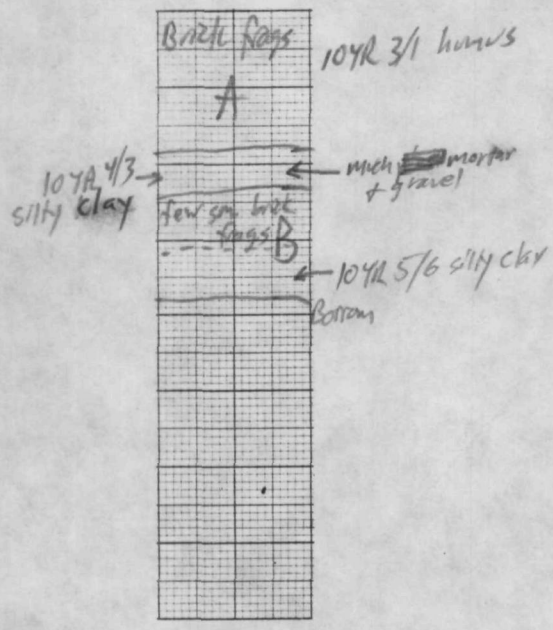

STP # _____

LOCATION S245 E230

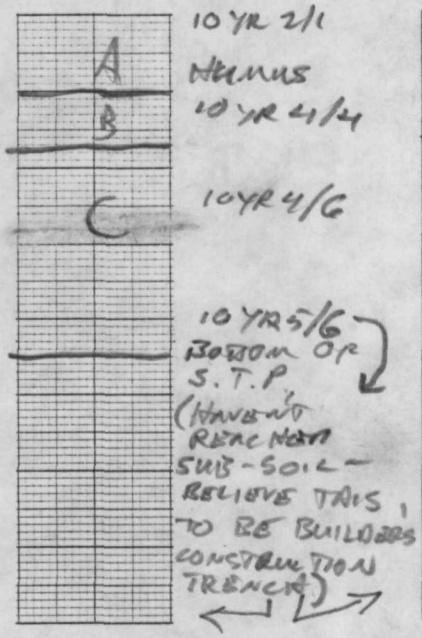

STP # _____

LOCATION S235 E230



STP # _____

LOCATION S240 E220

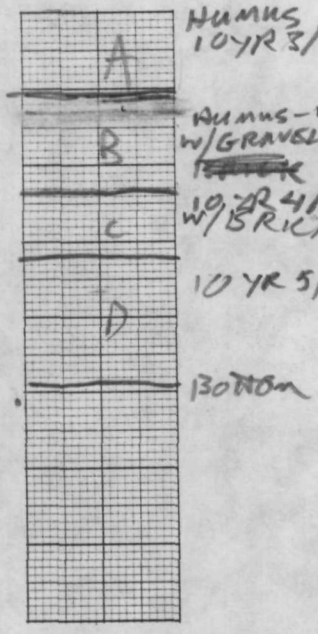

STP # _____

LOCATION S240 E210

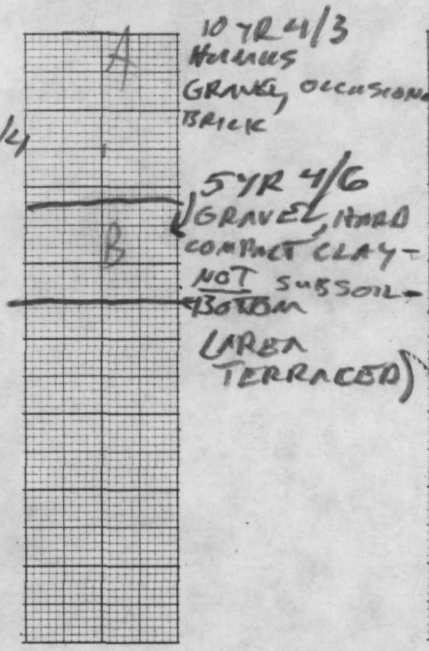

STP # _____

LOCATION S240 E200

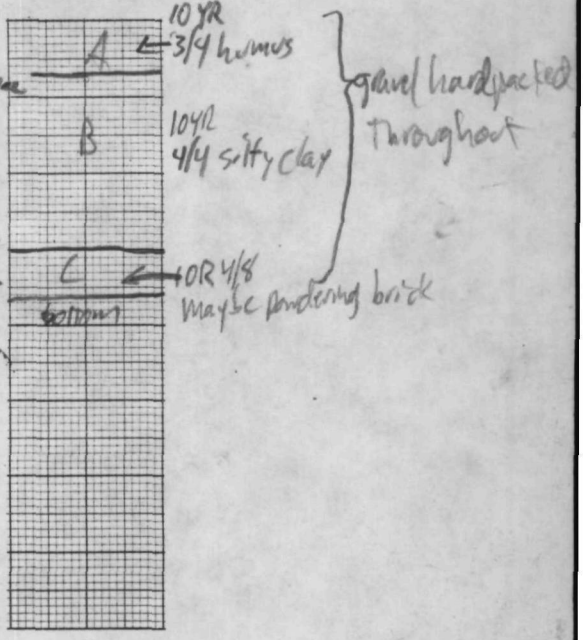

ADDISON PLANTATION

SHOVEL TEST PITS

STP # S240
LOCATION E290

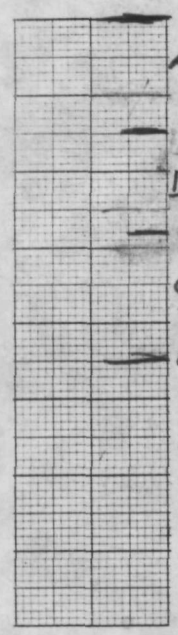

STP # S240
LOCATION E270

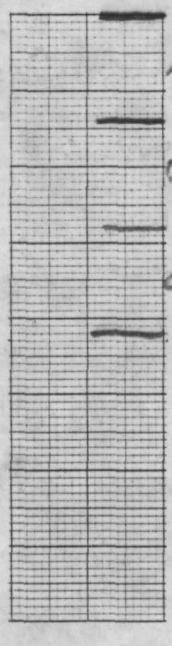

STP # S240
LOCATION E260

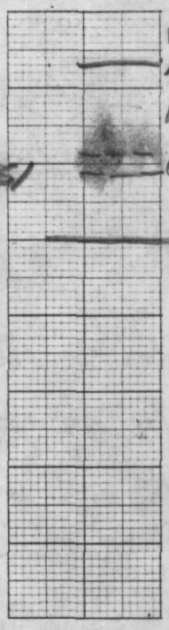

STP # S240
LOCATION E255

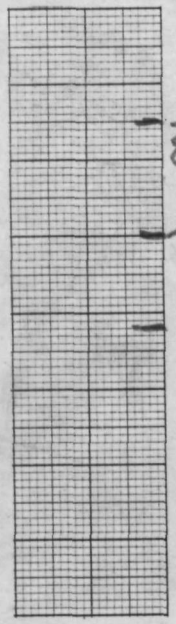

STP # S240
LOCATION E250



STP # S245
LOCATION E250

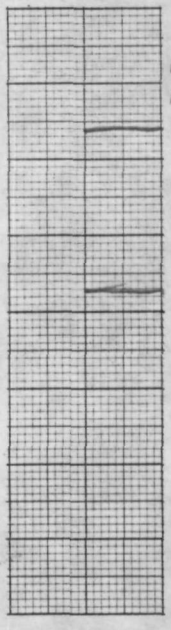

ADDISON PLANTATION

SHOVEL TEST PITS

STP # _____

LOCATION S245 E220



STP # _____

LOCATION S245 E215



STP # _____

LOCATION S245 E210



STP # _____

LOCATION S235 E215

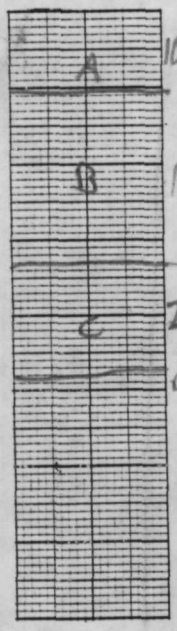

STP # _____

LOCATION S235 E 220



STP # _____

LOCATION S235 E225



8/15/86
RF
MAM

ADDISON PLANTATION

SHOVEL TEST PITS

STP # _____

LOCATION S260 E240

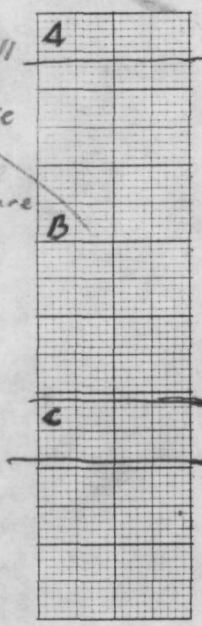

oyster shell

stone ware
Glass
transfer
pearl? ware

10YR 4/4
humus

7.5YR
4/6
silt

10YR
6/8
silty-clay

STP # _____

LOCATION S260/E245

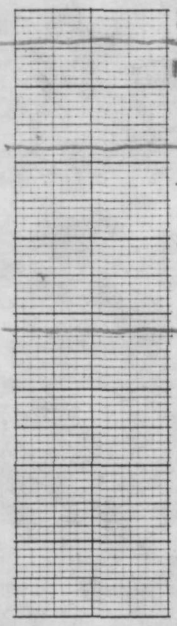

humus
4
10YR4/3
silt not disturbance
glass, ec.ware
18
7.5YR 5/8
silty clay
42

STP # _____

box #10

LOCATION S255 E240

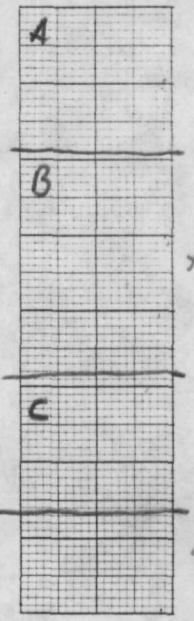

10YR 4/4
loamy-silt
numerous
artifacts
incl. milk Glass
pane glass, slate

10YR 6/8
fine silt
numerous
artifacts
incl. plane glass
nails

compact fine silt
7.5YR 5/8
sterile
did not continue due
to hardness of soil

STP # _____

LOCATION S265/E240

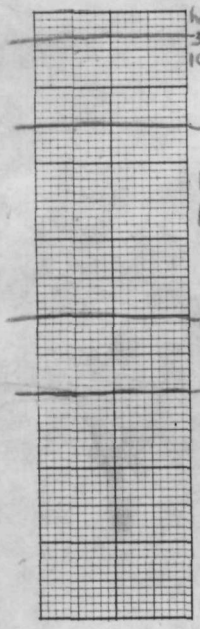

humus
3
10YR 5/6 silt
15
10YR6/8 silty clay
brick
40
10YR 7/8 silty clay
very compact
50

STP # _____

LOCATION S260E235

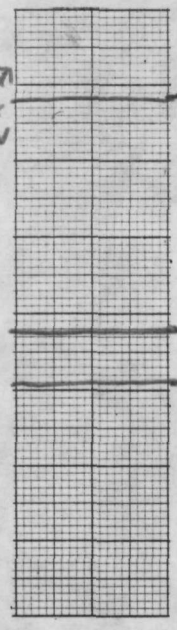

Art. fock

silty loam
10YR 3/3

10YR 5/6
silt

7.5YR 5/8
silty clay
sterile

STP # _____

LOCATION S260E230

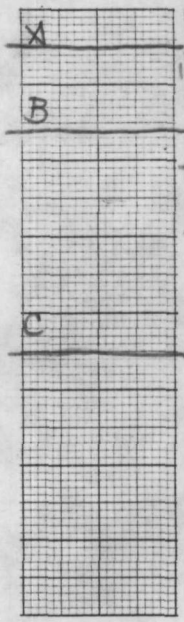

humus
5
10YR 4/4 silt
brick, cream ware, glass
16
7.5 YR 5/8
silty clay
45

8/15/86
RF
MAM

ADDISON PLANTATION

SHOVEL TEST PITS

STP # _____

LOCATION S255E180

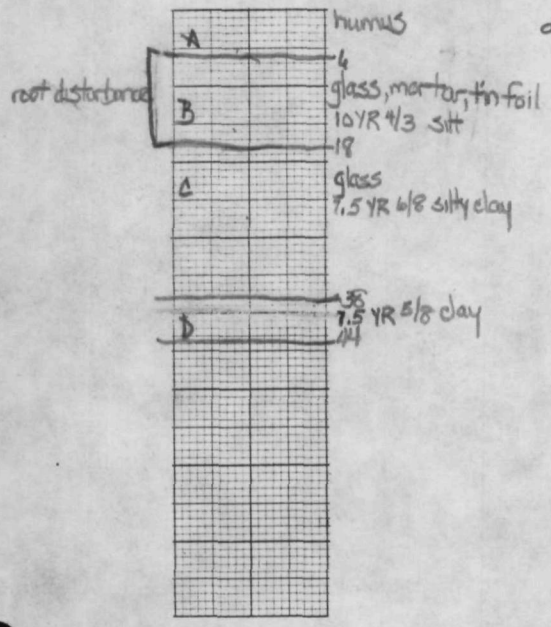

STP # _____

LOCATION S265 E180



STP # _____

LOCATION S260E175

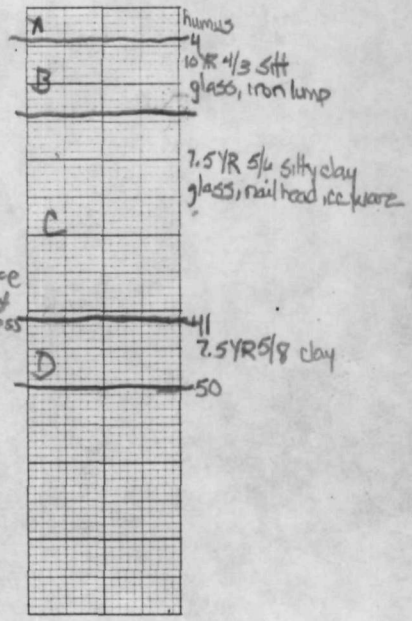

STP # _____

LOCATION S260 E195

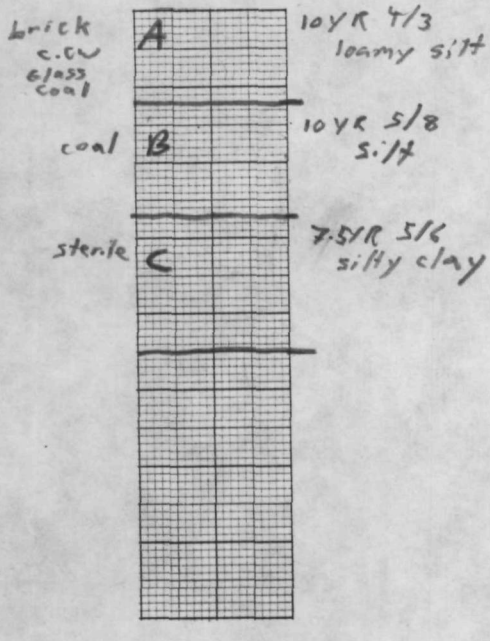

STP # _____

LOCATION S255E200

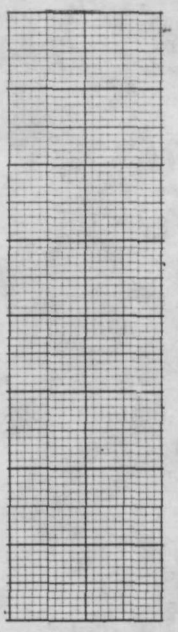

STP # _____

LOCATION _____

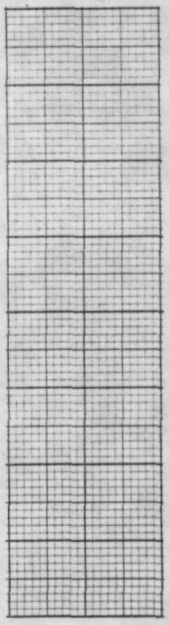

8/15/86
RF
MAM

ADDISON PLANTATION

SHOVEL TEST PITS

STP # _____

LOCATION S210 E210

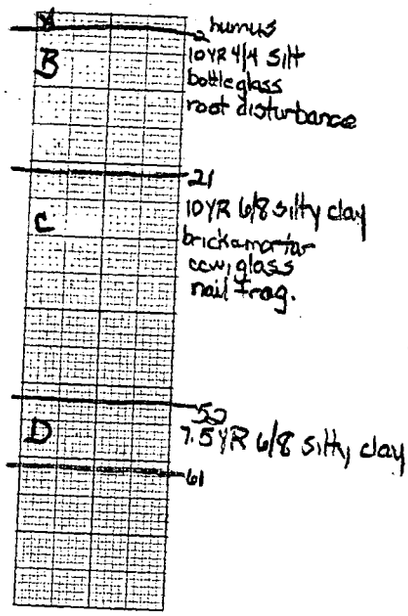

STP # _____

LOCATION S215 E210



STP # _____

LOCATION S255 E210

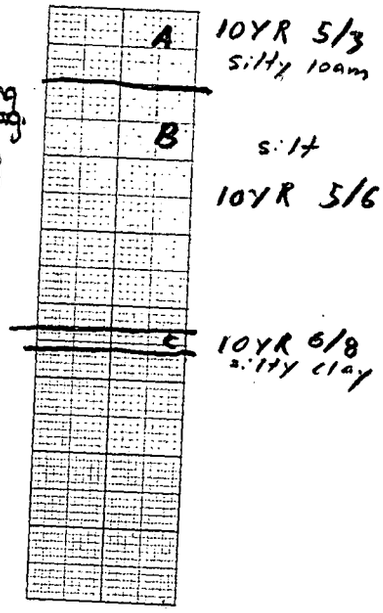

STP # _____

LOCATION S260 E215



STP # _____

LOCATION _____



STP # _____

LOCATION _____



ADDISON PLANTATION

SHOVEL TEST PITS

8/18/86
RF
MAM

STP # _____

LOCATION S260 E215

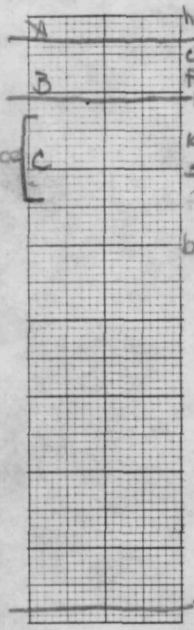

humus
3 cc ware, metal object, pane glass, bottle glass
10YR 4/3 silt
11
root disturbance
10YR 6/8 silty clay
brick, oyster shell, 2 nails
ccw 70cm
78 Did not continue due to depth
No soil change

STP # _____

LOCATION S260 E205

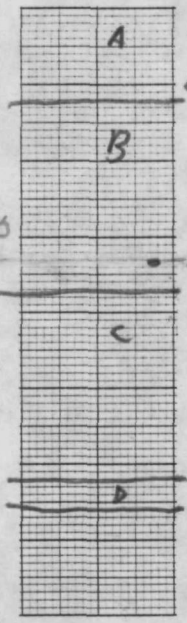

10YR 4/4
loamy silt
brick, shell, nail, slate
10YR 5/8
silt
metal, glass, brick
33 Westerwald!
10YR 6/8
silt
sterile
10YR 7/8
silty clay
sterile

STP # _____

LOCATION S260 E200

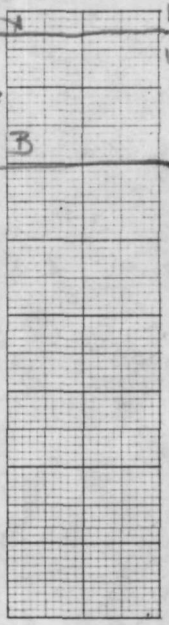

humus, bone, cc ware
3
10YR 6/6 silty clay, very compact
coal, brick, 3 cc ware, bottle glass
20
Stopped because of root

STP # _____

LOCATION S260 E190

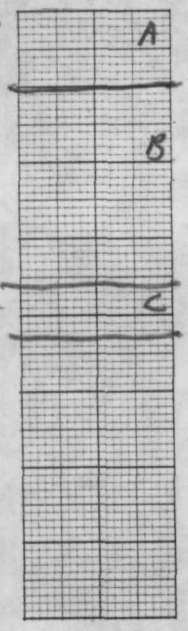

charcoal
10YR 6/2
loamy silt
coal
10YR 5/6
silt
sterile
10YR 6/8
silty clay

STP # _____

LOCATION S260 E180

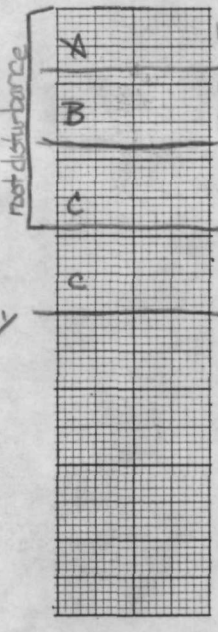

root disturbance
humus
8
10YR 4/3
silt
brick, slate, mortar
stones
18
28 cc ware
7.5YR 5/8
silty clay
mortar
46

STP # _____

LOCATION S260 E175

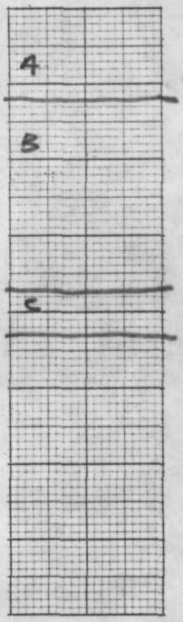

10YR 3/3
loamy silt
silt
10YR 4/4
No Artifacts
silty clay
5YR 4/6

RG
DS

ADDISON PLANTATION

SHOVEL TEST PITS

STP # _____ STP # _____ STP # _____

LOCATION S 215 E 260 LOCATION S225 E260 LOCATION _____

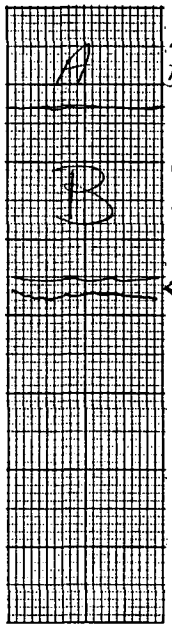

A — Humus & Topsoil Dark Yellowish-Brown

B — Compact silty soil - Yellowish Brown

← Compact silt & clay.

Artifacts:
Ceramics
Pipe Stem
Nails
Bone



A — Humus dry silt

B — yel brown silt

C — dk yel. brown silt, compact

No artifacts



STP # _____ STP # _____ STP # _____

LOCATION _____ LOCATION _____ LOCATION _____







RC
DS

ADDISON PLANTATION

SHOVEL TEST PITS

STP # _____

LOCATION S 215 E 280



Top soil & Humus

Brick Rubble & Fill

Artifacts:

Brick
Mortar
Stoneware
Nail
Ceramics
Melted Glass

STP # _____

LOCATION S 225 E 280



Humus & Topsoil

Loose Brick and mortar rubble and Fill.

Rubble & a heavily mottled clay (Not subsoil clay)

Artifacts:

Mortar
Nails

STP # _____

LOCATION S 220 E 270

NOT EXCAVATED



"BEES"



STP # _____

LOCATION S 220 E 260

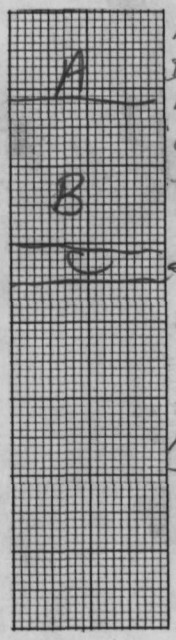

A — Humus layer Dark Yellowish Brown

B — Compact silty soil Yellowish-Brown

C — Compact silt and clay.

Artifacts:

Brick
Ceramics
Oyster shell
Bone
Pipe Stem

STP # _____

LOCATION S 212 E 250



A — Top Soil, Humus, and brick. Dark Yellowish Brown

B — Yellowish Brown silty soil

Coarse sandy clay / Reddish Brown

Artifacts

Ceramics
Pipe bowl
Brick
Bone

STP # _____

LOCATION S 216 E 260



A — topsoil, humus plate brick lt brown

B — yel. brown silt

coarse sandy soil Reddish brown

Artifacts

yel. ware
C.C. ware.

* OFF SET From S 220 Line

P.C. + D.D. 8/15/86

ADDISON PLANTATION

SHOVEL TEST PITS

STP # _____

LOCATION 5250/E180

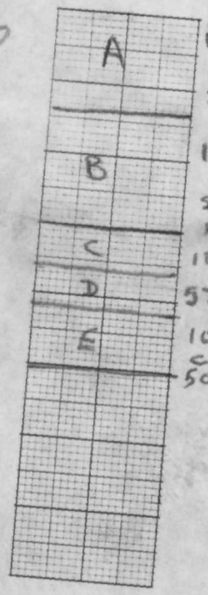

10YR 5/4 silty loam

10YR 4/4 silty clay mortar & brick

10YR 5/6 silty clay

5YR 4/6 clay, brick & mortar

10YR 6/8 clay

50cm

STP # _____

LOCATION 5250/E185



10YR 3/3 Silty loam

5YR 4/6 Silty, gritty clay

7.5YR 5/8 Clay

46cm

10YR 6/4 Clay

STP # _____

LOCATION 5255/E185

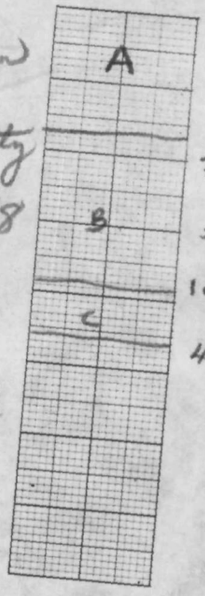

10YR 4/3 silty loam

7.5YR 5/8 silty clay

10YR 6/6 clay

46cm

STP # _____

LOCATION 5255/E190

10YR 3/3 Silty loam

7.5YR 5/8 Silty clay

49cm

10YR 6/6 Clay

STP # _____

LOCATION 5245/E190

Write Off (Fell Tree)

STP # _____

LOCATION 5250/E195

10YR 5/3 silty loam

5YR 4/4 sandy silt

BRICK LAYER

7.5YR 5/6 silty clay

10YR 6/8 Clay

48cm

ADDISON PLANTATION

SHOVEL TEST PITS

EAA
DD
8/15/86

STP # _____

LOCATION S250/E240

at edge of foundation



numerous & some brick rubble silty, slightly sandy

10YR 3/2
25cm

10YR 4/4
silty clay - w/ oyster & brick frags

65cm

10YR 5/8 clay
still producing - hole artifacts abandoned due to depth & tree root

STP # _____

LOCATION S250/E230



10YR 3/1
Very dark gray soil with ash (Destruction level)

5YR 4/6
yellowish red silt
-50cm

NOTE: NEVER HIT SUBSOIL

STP # _____

LOCATION S250/E220

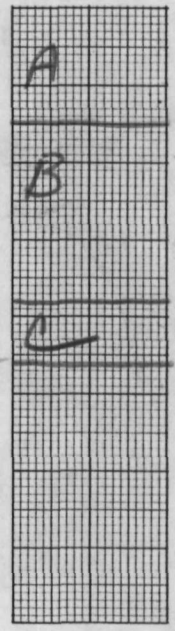

10YR 4/2
silty loam with brick fragments

7.5YR 5/6
silty clay with brick frags

10YR 6/8
-46cm clay

STP # _____

LOCATION S250/E210



10YR 4/2
Loam

7.5YR 5/6
Silty clay

10YR 6/8 clay
-34cm

STP # _____

LOCATION S250/E200



10YR 5/2
silty loam

10YR 6/8
silty clay

10YR 5/6
clay
48cm

STP # _____

LOCATION S250/E190



10YR 3/2
Silty loam

10YR 5/8
Silty clay
-30cm

BRICK DRAINAGE SYSTEM

ADDISON PLANTATION

SHOVEL TEST PITS

P.C. + D.D. 8/15/86

STP # _____

LOCATION 5250/E205

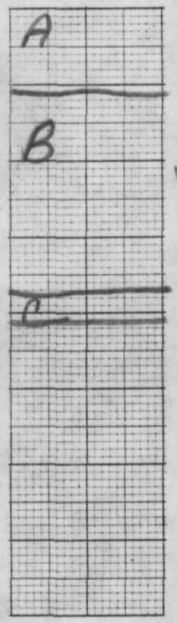

10YR 5/3 Silty loam

7.5YR 5/6 Silty clay

10YR 7/6 Clay

-41cm

STP # _____

LOCATION 5250/E215



10YR 4/2 SILTY LOAM

10YR 4/4 SILTY CLAY

5YR 4/4 SILTY CLAY - some SAND

10YR 7/4 clay 44cm

STP # _____

LOCATION 5250/E225



10YR 5/3 Silty loam

5YR 4/6 Silty clay

10YR 5/8 -51cm clay

STP # _____

LOCATION _____

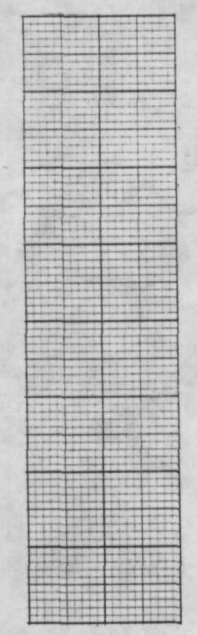

STP # _____

LOCATION _____

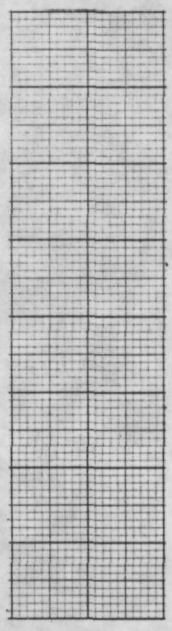

STP # _____

LOCATION _____

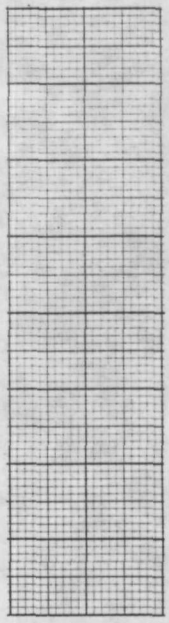

ADDISON PLANTATION

SHOVEL TEST PITS

STP # _____

LOCATION S250 E330

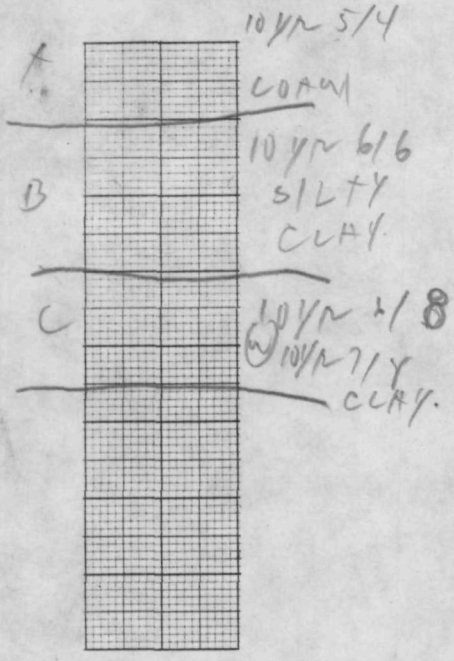

STP # _____

LOCATION S250 | E320

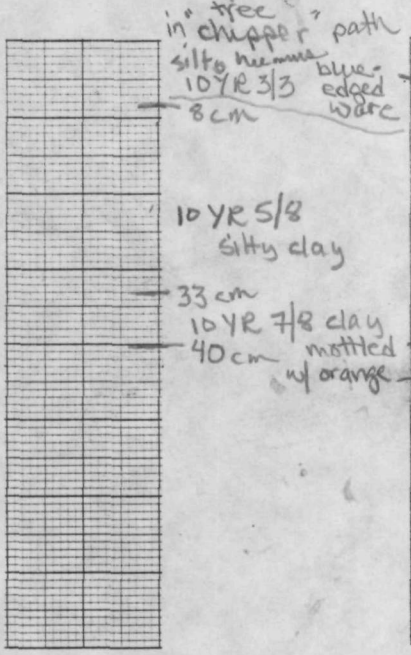

STP # _____

LOCATION S260 E310

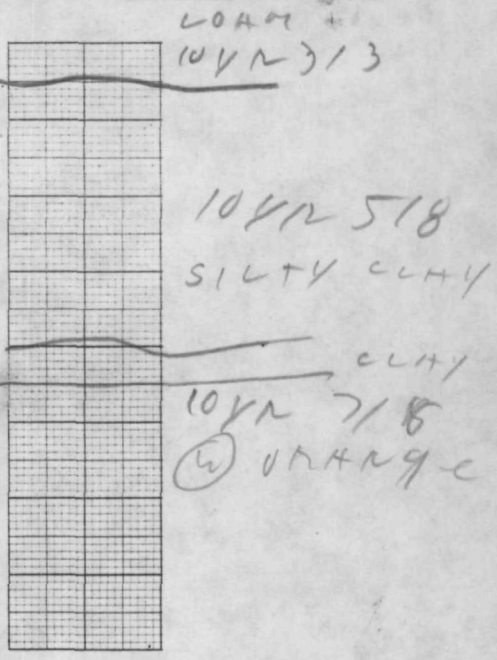

STP # _____

LOCATION S260 | E320

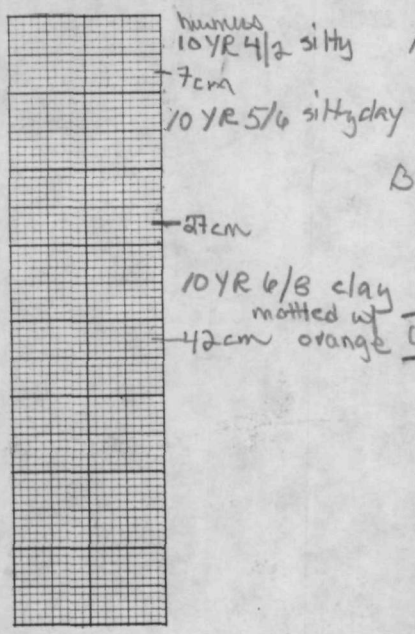

STP # _____

LOCATION S260 | E330

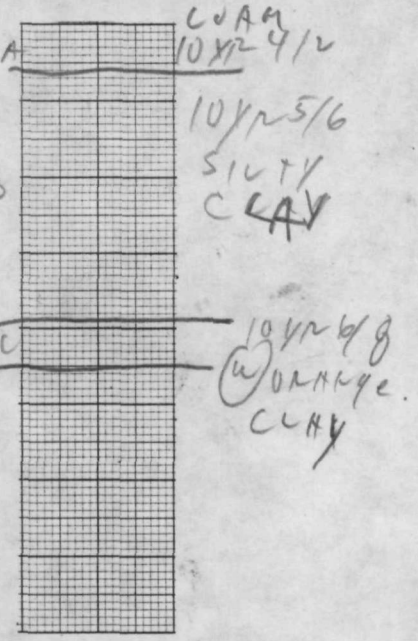

STP # _____

LOCATION S260 | E340



8/14/86

ADDISON PLANTATION

SHOVEL TEST PITS

STP # _____

LOCATION 5250 E390

A - 10YR 2/1 LOAM

B 10YR 4/3 SILTY CLAY

C - 10YR 4/4 HARD PACK CLAY

NO ARTIFACTS

STP # _____

LOCATION 5250 E320

A - 10YR 2/1 LOAM

B 10YR 4/3 SILTY CLAY

C - 10YR 4/4 HARD CLAY

STP # _____

LOCATION _____

STP # _____

LOCATION _____

STP # _____

LOCATION _____

STP # _____

LOCATION _____

ADDISON PLANTATION

SHOVEL TEST PITS

STP # _____

LOCATION S255 E250

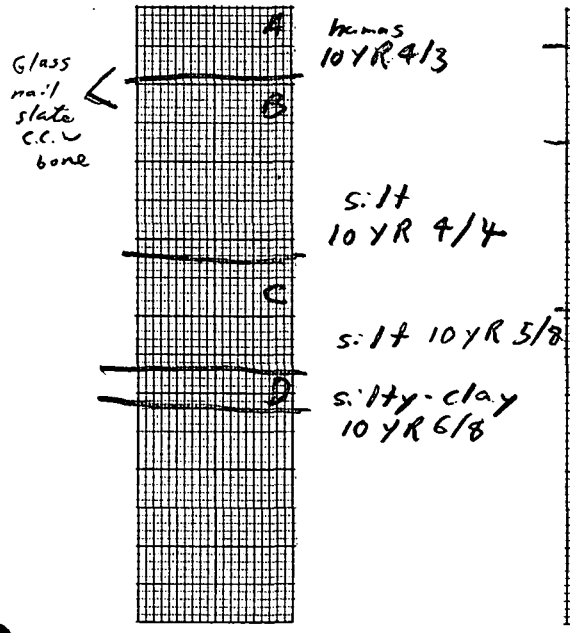

STP # _____

LOCATION S265 E250

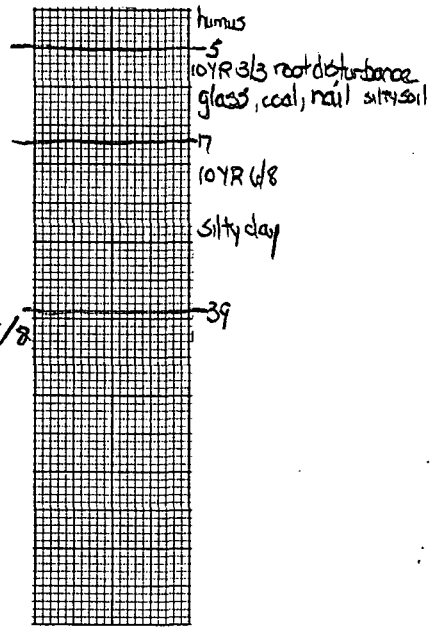

STP # _____

LOCATION _____



STP # _____

LOCATION _____



STP # _____

LOCATION _____



STP # _____

LOCATION _____



ADDISON PLANTATION

SHOVEL TEST PITS

8/14/86
R.K.F
MAH

STP # _____

LOCATION S260/E300

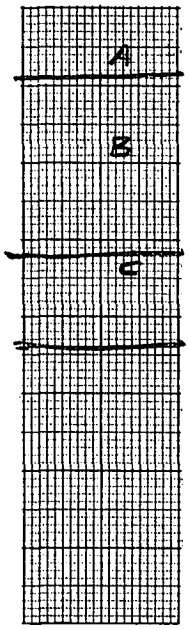

10YR 5/3
humus,

10YR 5/6
fine silt

10YR 6/8
silty-clay

STP # _____

LOCATION S260/E280

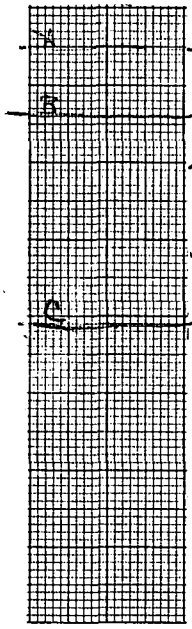

humus
-5
10YR 4/4 root disturbance
silty soil
-14
7.5YR 5/8
silty clay
-41

STP # _____

LOCATION S260/E270

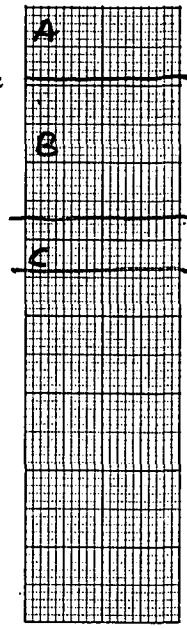

10YR 5/4
humus

10YR 5/6
fine silt

10YR 6/8
silty-clay

STP # _____

LOCATION S260/E260

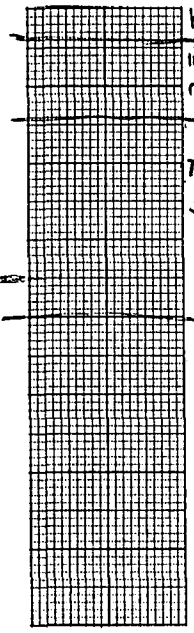

humus
-4
10YR 4/6 silty soil
root disturbance
-14
7.5YR 5/8
silty clay
-40

STP # _____

LOCATION S260 E265

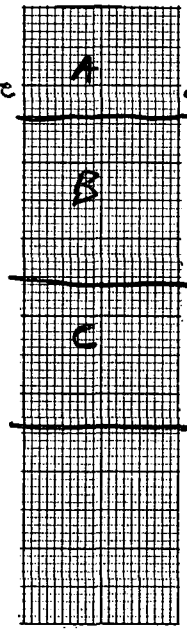

humus w/much gravel
10YR 4/3
c.cw.

silt w/some gravel
10YR 5/6

silt no gravel
10YR 7/4

could not continue due to depth + compactness of soil

STP # _____

LOCATION S260/E250

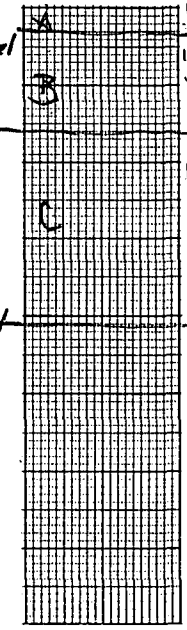

humus
-3
10YR 4/6 compact silt
slate, oyster shell
stoneware
-16
10YR 6/8
silty clay

ADDISON PLANTATION

SHOVEL TEST PITS

STP # _____ STP # _____ STP # _____

LOCATION S245/E260 LOCATION S250/E265 LOCATION S255/E260



10YR4/4 Silty humus

10YR6/4 Silt

10YR 5/8 Silty clay



humus silty 10YR4/3

10YR 5/6 silty clay w/ brick frags

10YR 6/6 silty clay

10YR 6/8 silty clay

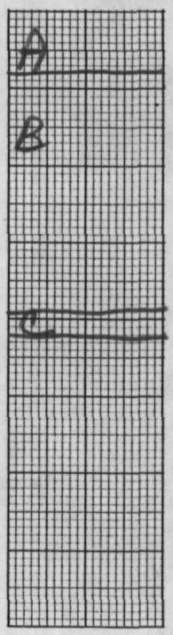

10YR4/4 Silty humus

10YR6/4 Silt

10YR 5/8 Silty clay

STP # _____ STP # _____ STP # _____

LOCATION S250/E255 LOCATION S250/E250 LOCATION S260 E290



humus & cobbles

7.5 YR 5/6 silty clay

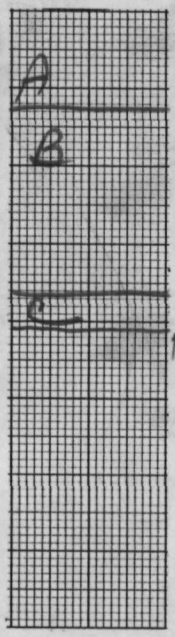

10YR4/4 Silty humus

10YR6/4 Silt

10YR 5/8 Silty clay



i- cemetery no excavated

ADDISON PLANTATION

SHOVEL TEST PITS

STP # _____

LOCATION 5250/E310



STP # _____

LOCATION 5250/E300

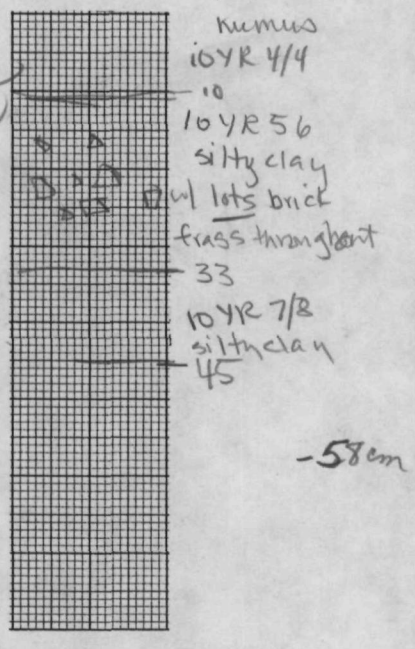

STP # _____

LOCATION 5250/E290

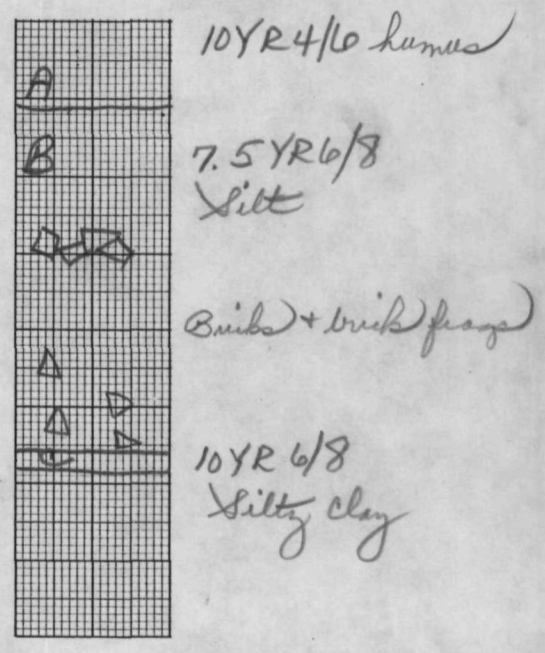

200'

STP # _____

LOCATION 5250/E280

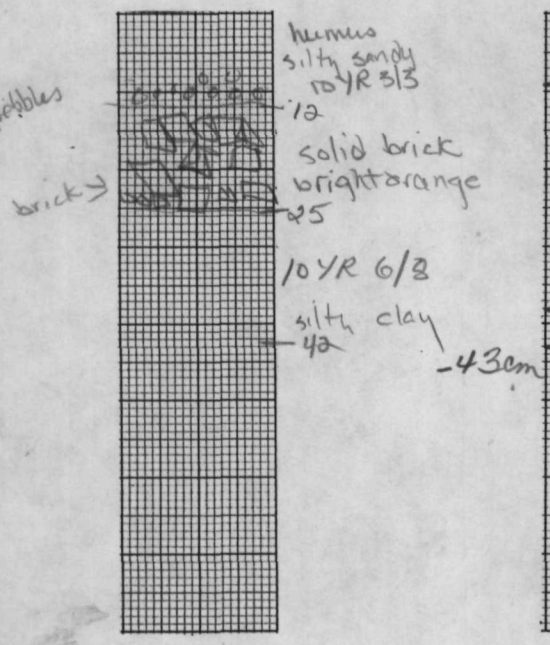

STP # _____

LOCATION 5250/E270



STP # _____

LOCATION 5250/E260



ADDISON PLANTATION

SHOVEL TEST PITS

STP # _____

LOCATION S230/E220



10YR3/4 Dark yellowish brown loam

10YR4/6 Strong brown sandy silt

-49cm

10YR6/8 Reddish yellow silty clay

STP # _____

LOCATION S230/E210



10YR5/8 Yellowish brown sandy silt

5YR5/8 Yellowish red sandy clay with bubbs + brick frag

64cm

10YR5/1 Gray silt

STP # _____

LOCATION _____



STP # _____

LOCATION _____



STP # _____

LOCATION _____



STP # _____

LOCATION _____



8/14/86 KM/BG
sunny; soil is slightly damp

ADDISON PLANTATION

SHOVEL TEST PITS

STP # _____

LOCATION S210E360

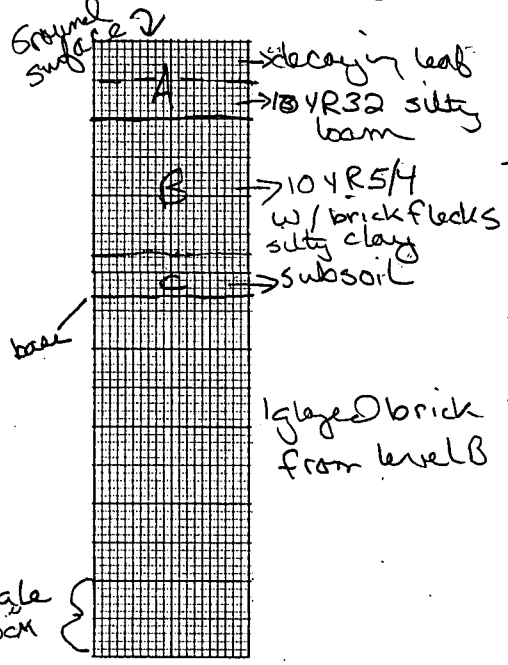

STP # _____

LOCATION S210E340

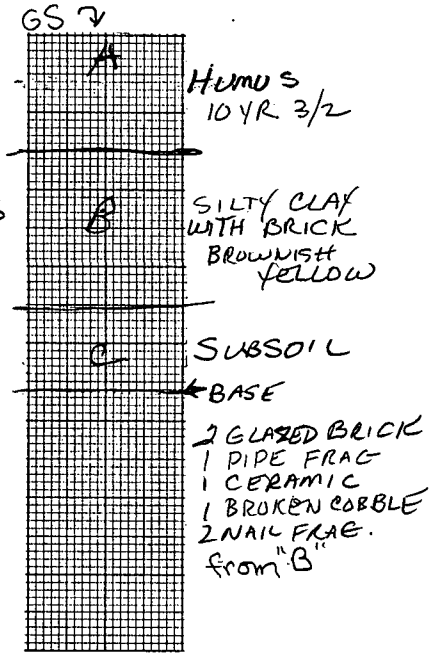

STP # _____

LOCATION S210E345



STP # _____

LOCATION S210E335

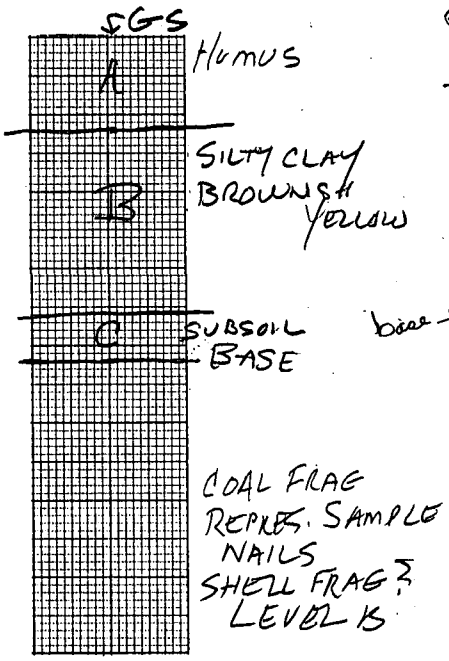

STP # _____

LOCATION S215E340

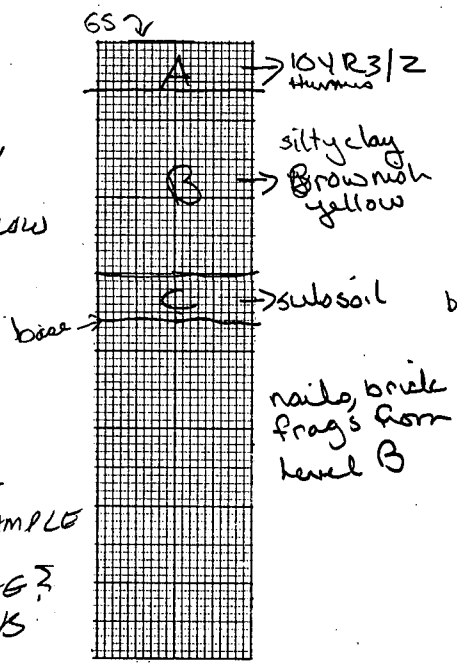

STP # _____

LOCATION S210E330

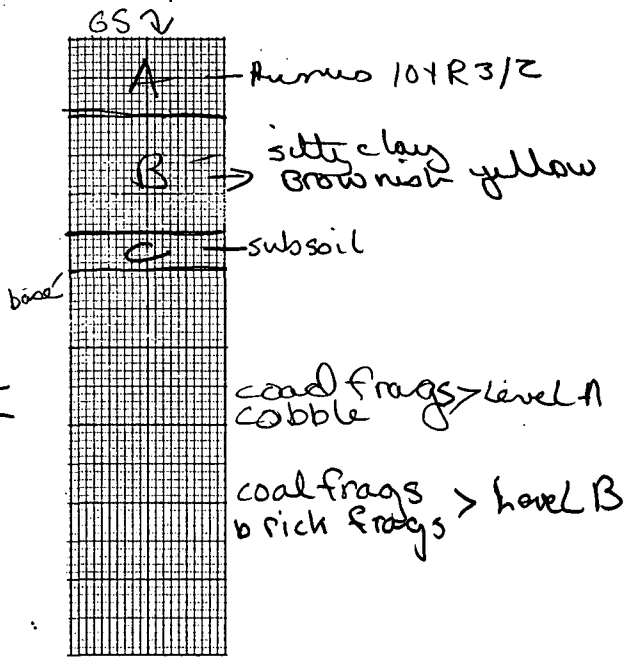

149
28
177

ADDISON PLANTATION

SHOVEL TEST PITS

STP # _____
LOCATION S240 E420

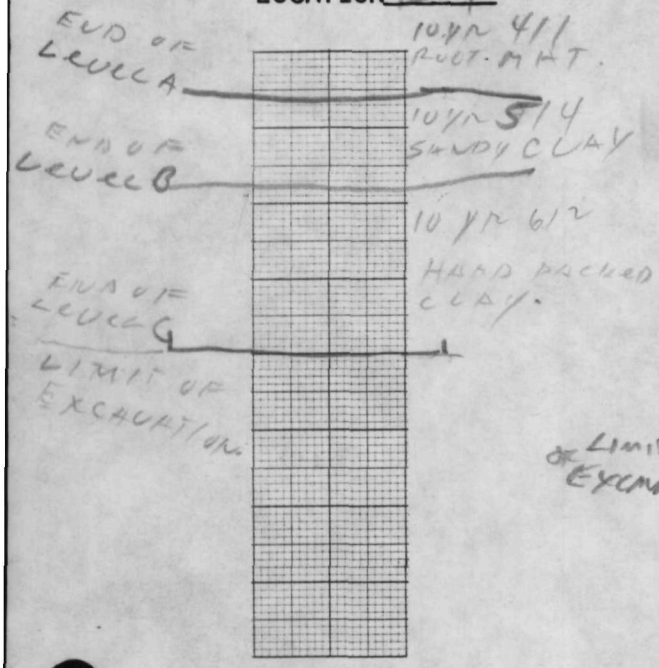

STP # 2
LOCATION S240 E380



STP # _____
LOCATION S240 E390



WOOD PILE COULD NOT EXCAVATE

STP # _____
LOCATION S240 E410

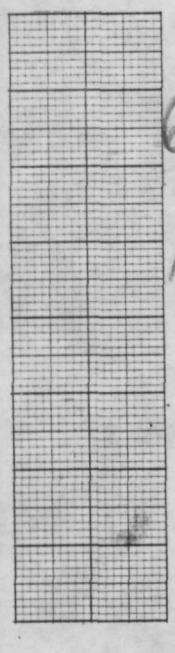

IN GULLY NOT EXCAVATE

STP # _____
LOCATION S240 E400

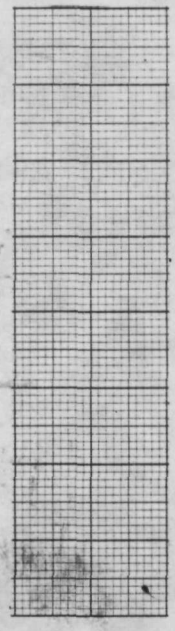

IN GULLY NOT EXCAVATE.

STP # _____
LOCATION _____



ADDISON PLANTATION

SHOVEL TEST PITS

STP # S250
LOCATION E400



STP # S260
LOCATION E360

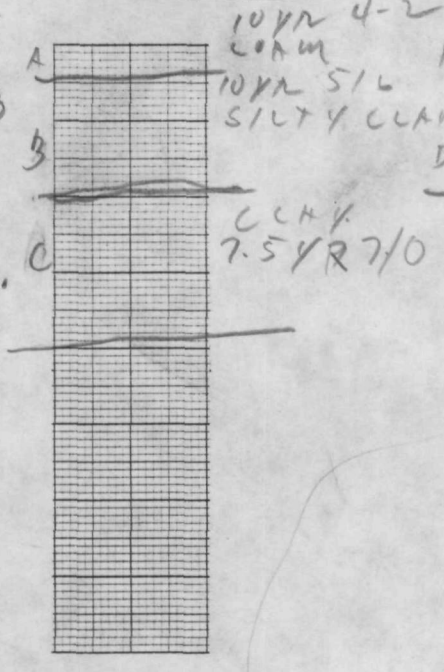

STP # S250
LOCATION E380

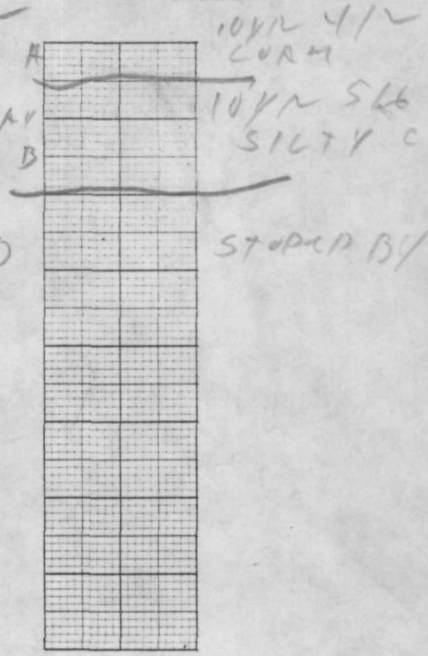

STP # S250
LOCATION E360

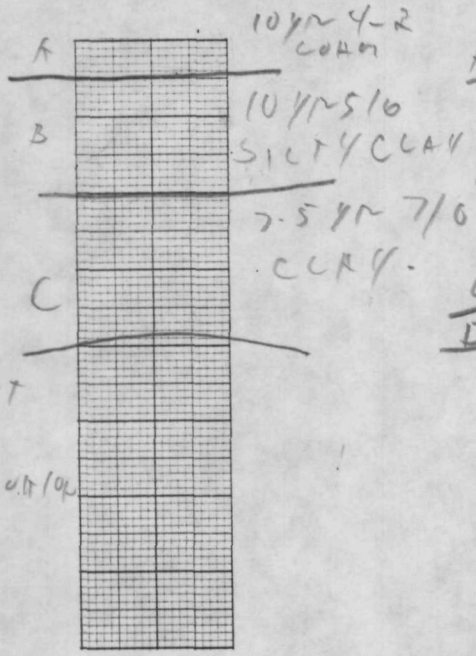

STP # _____
LOCATION S250/E350

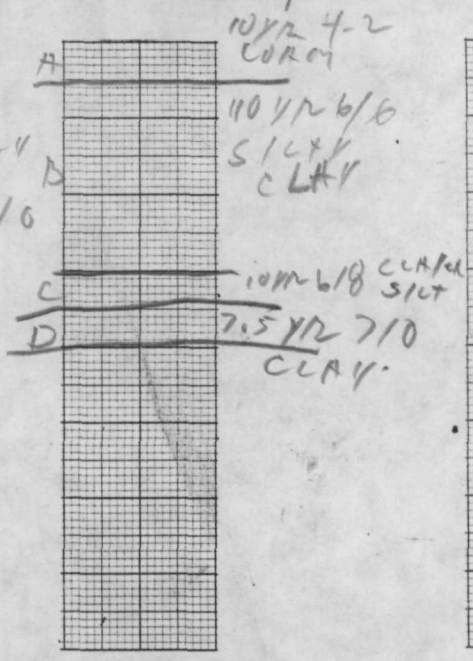

STP # _____
LOCATION S250/E340

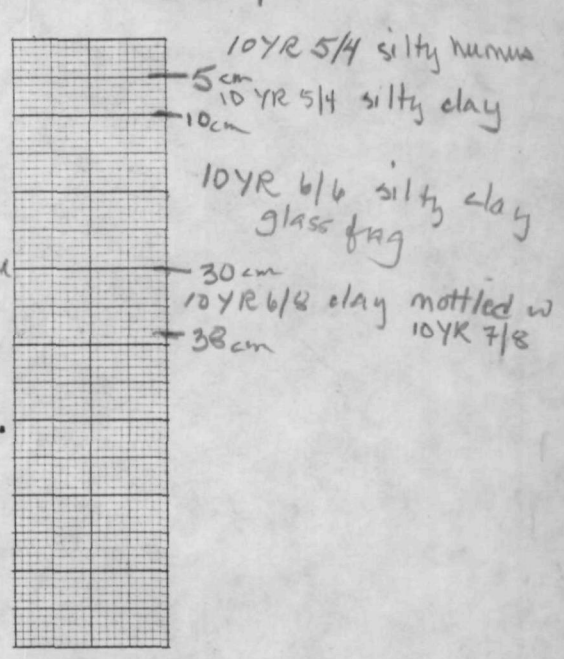

ADDISON PLANTATION

SHOVEL TEST PITS

STP # _____

LOCATION S270/E370



Point not set in - "Arboreal Interference"

STP # _____

LOCATION S270/E360

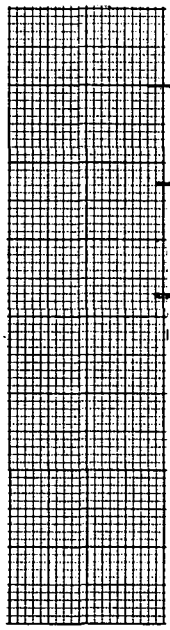

humus - silty 10YR 4/3

10cm

10YR 5/4 clay

23cm

10YR 5/8 clay mottled w/10YR 5/2

37cm

STP # _____

LOCATION S270 E350

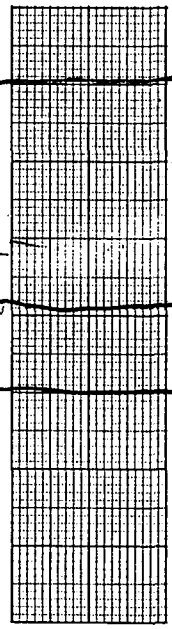

LOAM

10YR 4/3

10YR 5/4

SILTY CLAY

10YR 5/8 CLAY

STP # _____

LOCATION S270/E340



humus 10YR 4/2 silty

6cm

10YR 6/8 silty clay

1 piece Slate

23cm

7.5YR 5/8 clay mottled w/10YR 5/2

36

STP # _____

LOCATION _____

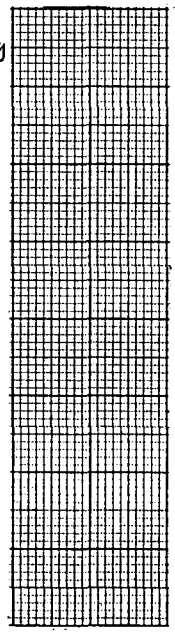

STP # _____

LOCATION _____



ADDISON PLANTATION

SHOVEL TEST PITS

on another sheet S260/E360

STP # _____

LOCATION S260/E350

A — 10YR 4/2 LOAM

B — 10YR 4/3 SILTY CLAY

10YR 6/2

C — CLAY

ARTIFACTS: NAIL FRAG.

STP # _____

LOCATION S260/E370

humus 10YR 4/2 silty

4cm

10YR 5/6 silty mottled w/ 10YR 5/4

20cm

10YR 5/2 clay mottled w/ orange + white

35cm

STP # _____

LOCATION S260 E380

COULD NOT EXCAVATE.

STP # _____

LOCATION S260 E390

A — LOAM 10YR 4/2

B — 10YR 5/6 SILT (w) 10YR 5/4

10YR 5/2

C — CLAY

WHITE WARE

STP # _____

LOCATION S270/E390

humus 10YR 4/3 silty

4cm.

2.5Y 5/4 silty clay

22

2.5Y 6/4 clay mottled w/ white + yellow

35cm

STP # _____

LOCATION S270/E380

A — LOAM 10YR 4/3

2.5Y 5/4 SILTY CLAY

C — (w) 5Y 6/4 GREEN. CLAY

8/14/86
KM/BG

ADDISON PLANTATION

SHOVEL TEST PITS

E
330 ✓
320
310
300
290 ✓

STP # _____

LOCATION S210E280



HUMUS 10YR4/3-silty

SILTY CLAY COBBLES, PEBBLES 10YR4/4

HARD CLAY 10YR4/6 mottled w/ 10YR6/4

HARD CLAY SLIGHTLY DARKER SUBSOIL? 10YR4/6 mottled w/ 5/6

BASE

LEVEL B
BONE
BRICK FRAG
BLACK TRANSFER PRINT

STP # _____

LOCATION S210E290



unexcavated on edge of trash filled cellar

STP # _____

LOCATION S210E275

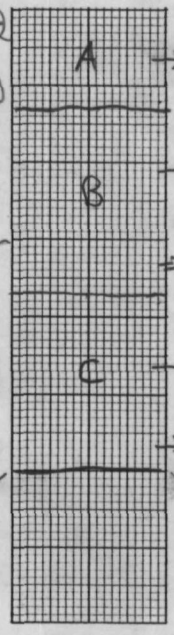

→ Humus 10YR3/3

→ 10YR4/4 w/ charcoal flecks clay

pebbles, cobbles, bone brick shell flat glass nails

→ brown glazed grey bodied stoneware,

→ 10YR5/6 clay

→ Mortar, large oysters hill, large bottle neck, white salt glazed stoneware slate, porcelain

are B & C 2 separate episodes of fill?

could go no further - brick rubble

STP # _____

LOCATION S205E280



STP # _____

LOCATION _____



STP # _____

LOCATION _____



ADDISON PLANTATION

Line 520

SHOVEL TEST PITS

STP # _____

LOCATION S190 E520



10YR 3/2 Very dk grayish brown loam.
-10cm
10YR 5/2 grayish brn clay
28cm bottom depth

STP # _____

LOCATION S180 E520

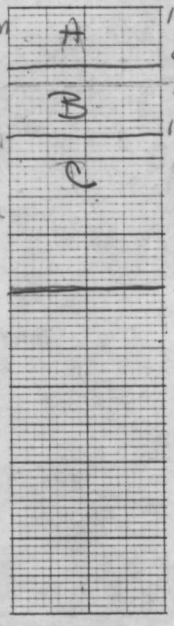

10YR 3/2 Vdgb loam
8cm
10YR 5/4 yel. brown clay
17cm
10YR 5/2 grayish brown clay
37cm bottom.

STP # _____

LOCATION S170 E520



10YR 3/2 Very dark grayish brown loam
-11cm
10YR6/6 Brownish yellow silty sand
-31cm
10YR 7/2 light gray mottled with 10YR 6/4 (light yellowish brown silt)
cobble
51cm bottom

E

STP # _____

LOCATION S165 E520

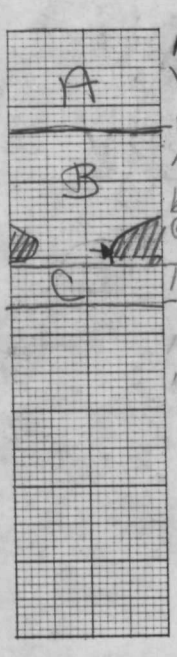

NW

10YR 3/2 vagb loam
-13cm
10YR 6/6 brownish yellow clay silt
cobbles
31cm 10YR 7/2 lt gray clay
36 cm bottom

S

STP # _____

LOCATION S170 E515

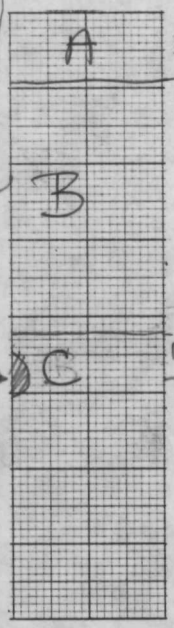

10YR 3/2 vdgb loam
10YR 6/4 Lt yel brown clay
cobble
42 10YR 6/2 light brown gray clay
48 bottom

STP # Pin left

LOCATION S175 E520

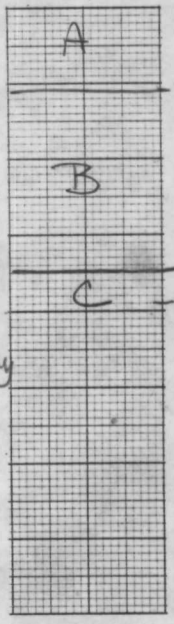

10YR 3/2 vdgb loam
11cm
10YR 6/4 Lt. yel. brown sandy silt
34cm 2.5YR pale yel. compact silt.
39cm bottom

S240
E420

ADDISON PLANTATION

SHOVEL TEST PITS

STP # _____
LOCATION S240 E370

STP # _____
LOCATION S240 E360



STP # _____
LOCATION S240 E350



STP # _____
LOCATION S240 E340



STP # _____
LOCATION S240 E330

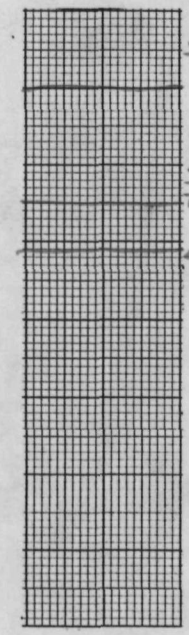

STP # _____
LOCATION S240 E320



ADDISON PLANTATION

SHOVEL TEST PITS

STP # _____

LOCATION S230/E250

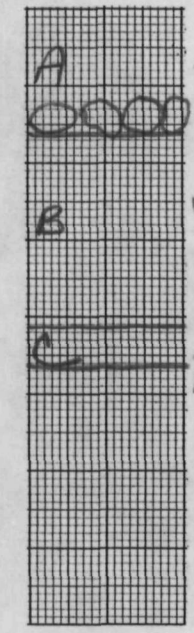

10YR3/6 Dark yellowish brown loam
- Cobbles

7.5YR4/6 Strong brown sandy silt

-46cm

10YR7/8 yellow sandy silty clay

STP # _____

LOCATION S230/E240



Write-Off (In House Foundation))

STP # _____

LOCATION S230/E230

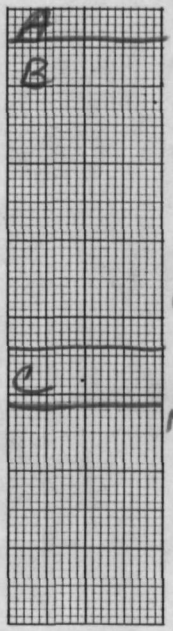

10YR3/6 Dark yellowish brown loam

10YR4/6 Dark yellowish brown ash (Destruction level)

10YR7/8

-51cm

yellow sandy silty clay

STP # _____

LOCATION _____



STP # _____

LOCATION _____



STP # _____

LOCATION _____



ADDISON PLANTATION

SHOVEL TEST PITS

STP # _____

LOCATION 5230/E360

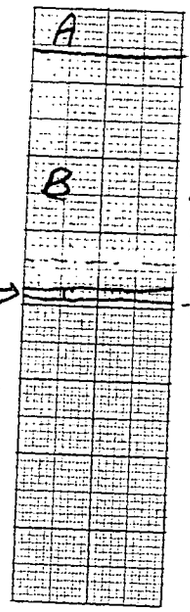

10YR 3/4 Dark yellowish brown loam

10YR 6/8 Brownish yellow sandy silt

10YR 5/8 yellowish brown clay

-39cm

STP # _____

LOCATION 5230/E350



10YR 3/4 Dark yellowish brown loam

10YR 6/8 Brownish yellow sandy silt

-41cm

10YR 7/8 yellow sandy silt (compacted)

STP # _____

LOCATION 5230/E340

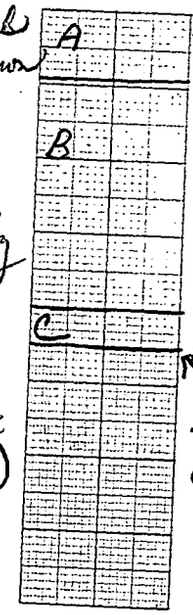

10YR 3/4 Dark yellowish brown loam

10YR 6/8 Brownish yellow sandy silt

-45cm

10YR 7/8 yellow sandy silt (compacted)

STP # _____

LOCATION 5230/E330



10YR 3/4 Dark yellowish brown loam

10YR 6/8 Brownish yellow sandy silt

10YR 7/8 yellow sandy silt

-45cm

(hard packed)

STP # _____

LOCATION 5230/E320

10YR 3/4 Dark yellowish brown loam

10YR 6/8 Brownish yellow sandy silt

10YR 7/8 Y.S.S.

-45cm

(hard packed)

STP # _____

LOCATION 5230/E310

10YR 3/4 Dark yellowish brown loam

brick fragments

10YR 6/8 Brownish yellow sandy silt

-44cm

10YR 7/8 yellow sandy silt (compacted)

ADDISON PLANTATION

SHOVEL TEST PITS

STP # _____

LOCATION 5230/E300

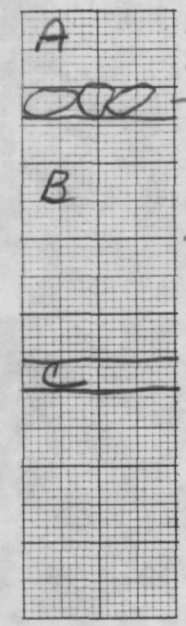

10YR3/4 Dark yellowish Brown loam

- cobbles

10YR6/8 Brownish yellow sandy silt

10YR 7/8 yellow sandy silty clay

- 50 cm

STP # _____

LOCATION 5230/E290

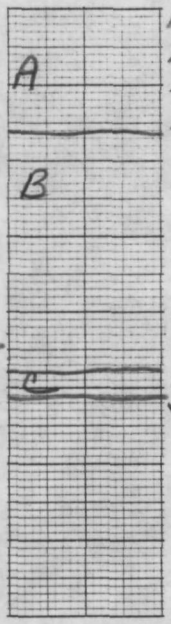

10YR3/4 Dark yellowish brown loam with brick frag.

10YR6/8 Brownish yellow sandy silt

- 51cm

10YR7/8 yellow sandy silty clay

STP # _____

LOCATION 5220/E280



10YR3/4 Dark yellowish brown loam

7.5YR 4/6 Strong brown sandy fill with brick, mortar, bone, ash, + other artifacts

- 73 cm

NOTE: NEVER HIT SUBSOIL

STP # _____

LOCATION 5230/E280

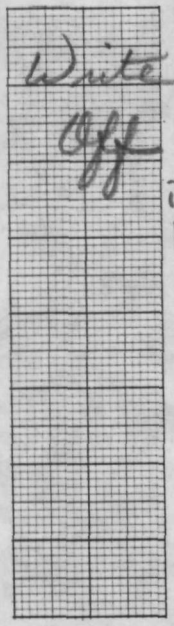

Write-Off

in brush pile

STP # _____

LOCATION 5230/E270

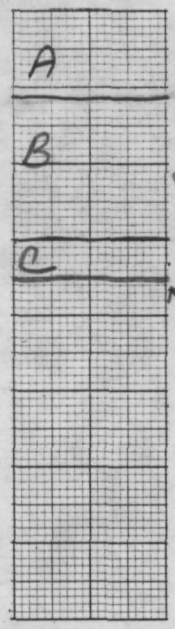

10YR 3/4 Dark yellowish Brown loam

7.5YR 4/6 Strong brown sandy silt

- 35cm

10YR 7/8 yellow sandy silty clay

STP # _____

LOCATION 5230/E260

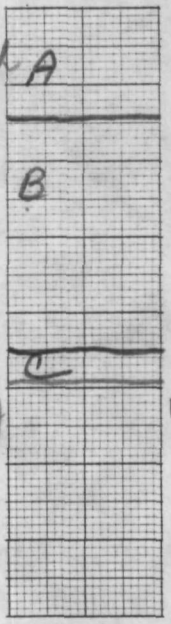

10YR 3/4 Dark yellowish brown loam

7.5YR 4/6 Strong brown sandy silt

- 49cm

10YR 7/8 yellow sandy silty clay

ADDISON PLANTATION

SHOVEL TEST PITS

STP # _____ STP # _____ STP # _____

LOCATION S240 E300 LOCATION _____ LOCATION _____

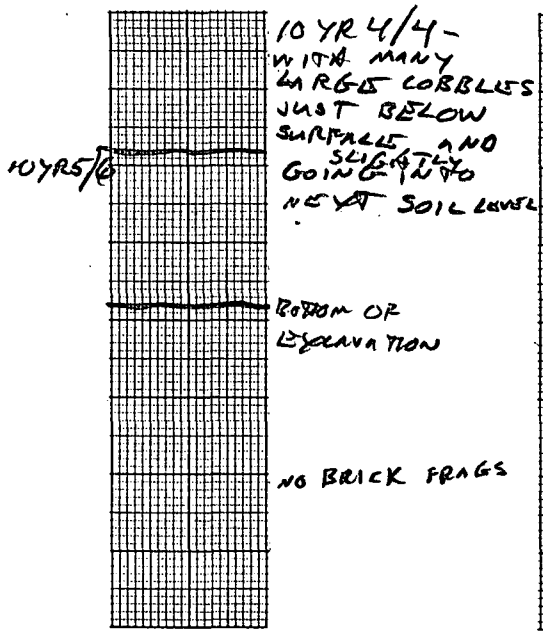

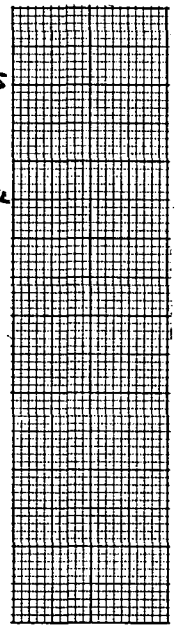

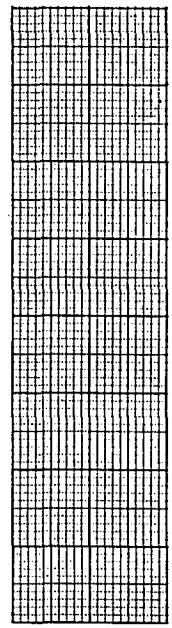

STP # _____ STP # _____ STP # _____

LOCATION _____ LOCATION _____ LOCATION _____







ADDISON PLANTATION

SHOVEL TEST PITS

STP # _____

LOCATION S240 E310



10YR 4/4 HUMUS A LITTLE BRICK

10YR 4/4 CONTINUE B BUT LOTS OF BRICK FRAGS + PEBBLES

BOTTOM OF EXCAVATION

C 10YR 5/6 - SUBSOIL JUST BELOW BRICK/PEBBLE (SMALL - NOT COBBLES) LAYER - NO BRICK/PEBBLES

NOTE: IN B BURNED CLAY WAS SEEN AROUND BRICKS.

STP # _____

LOCATION _____

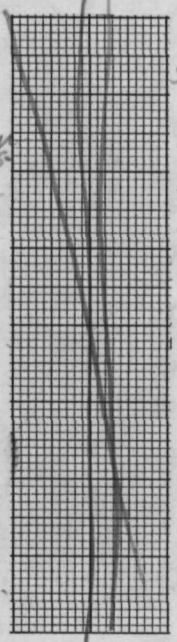

EXTRA STP'S SET IN A CROSS DESIGN TO DEFINE LIMIT OF FEATURE! IN S240 E310.

STP # _____

LOCATION S235 - E 310



10YR 4/4 A HUMUS

10YR 4/4 B BRICK LEVEL

C 10YR 5/6 HARD PACKED CLAY

LIMIT OF EXCAVATION

STP # _____

LOCATION S240 E315



A 10YR 4/4

B 10YR 4/4 W/ BRICK FRAGS AND PEBBLES/GRAVEL + ONE COBBLE

C 10YR 5/6 - SUBSOIL

LIMIT OF EXCAVATION

STP # _____

LOCATION S245 E310



10YR 4/4 HUMUS

10YR 4/4 WITH PEBBLES AND LARGE BRICK FRAGS B

10YR 5/6 END OF EX.

STP # _____

LOCATION S240 E305



A 10YR 4/4 WITH LARGE COBBLESTONES THROUGHOUT - MUCH LARGER THAN IN OTHER NEARBY UNITS, + APPEAR NEAR SURFACE

10YR 5/6

LIMIT OF EX

ADDISON PLANTATION

SHOVEL TEST PITS

STP # _____

LOCATION S170 E560

A — 10YR 2/2 very dk brown humus

B — 10YR 6/2 Light brownish gray silty sand. w/ gravel/subsoil

STP # _____

LOCATION 170 E570

A — 10YR 2/2 very dk brown humus

B — 18 10YR 6/2 Light brownish gray silty sand w/ gravel — Subsoil

STP # _____

LOCATION _____

STP # _____

LOCATION _____

STP # _____

LOCATION _____

STP # _____

LOCATION _____

8/12/86 BG/BL
sky overcast; soils damp

ADDISON PLANTATION

SHOVEL TEST PITS

STP # _____

LOCATION S170 E650

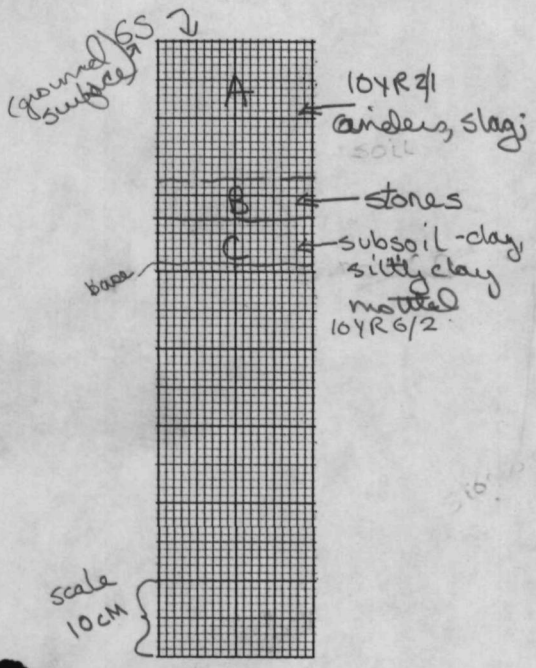

STP # _____

LOCATION S170E660 ← GR-please check

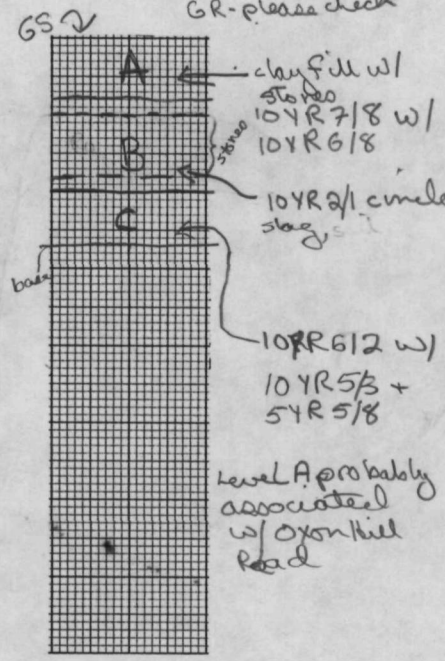

STP # _____

LOCATION S130 E640 ← GR please check



STP # _____

LOCATION S162E480

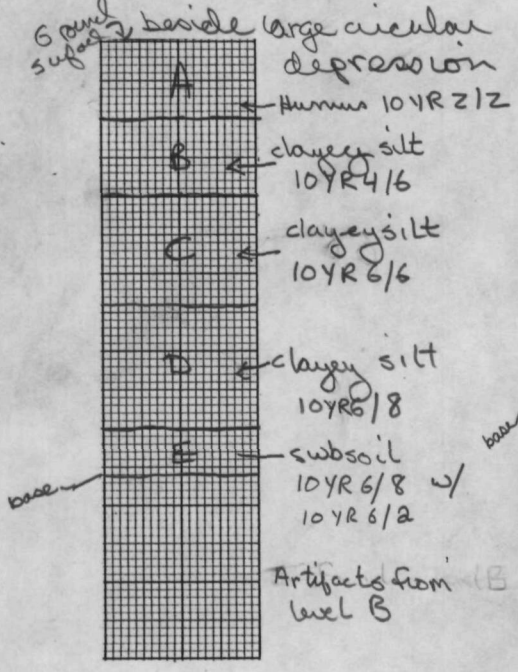

STP # _____

LOCATION S165E480

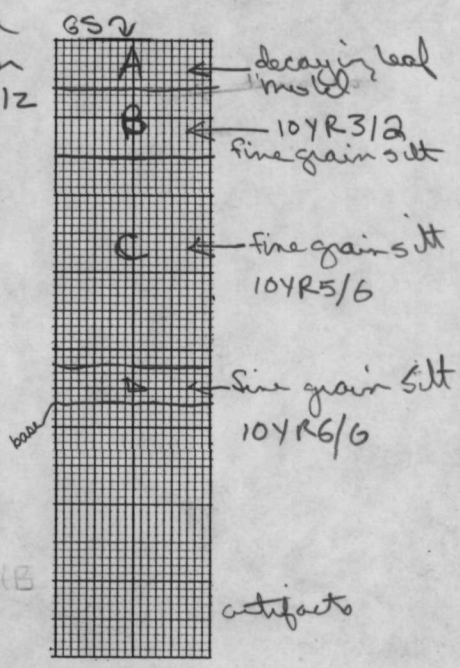

STP # _____

LOCATION _____



ADDISON PLANTATION

SHOVEL TEST PITS

STP # _____

LOCATION S220 E370

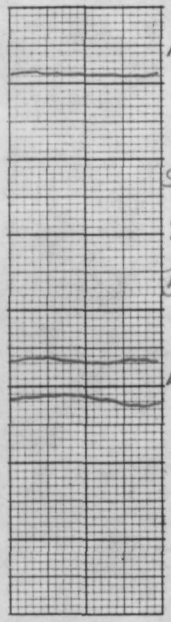

Humus

Silty Soil & Clay

Brownish Yellow

Light Gray clay

Sterile STP

STP # _____

LOCATION S 220 E360

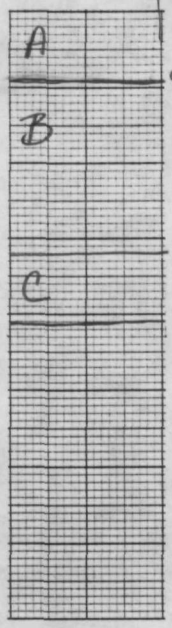

Humus 10YR 4/4 dk yel. brown.

9

10YR 5/6 yel. brown silty clay.

32

10YR 6/4 Lt yel. brown clayey silt.

Sterile stp

STP # _____

LOCATION S 220 E 350

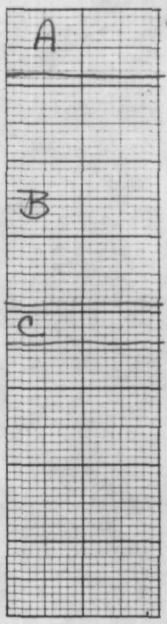

Humus 10YR 4/4 dk yel brown

9

10YR 5/6 yel brown silt/clay

29

10YR 5/4 & 10YR 5/6 yel. brown clay.

Sterile STP

STP # _____

LOCATION S 220 E 340

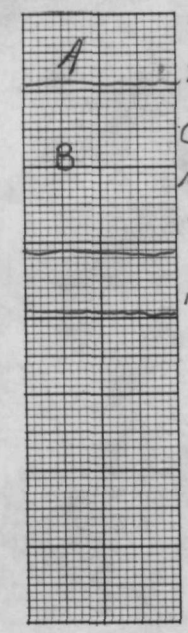

Humus 10YR 5/4 Yellowish-Brown

Clayey silt 10YR 5/6 Yellowish-Brown

Silty-clay 10 YR 5/8 Yellowish-Brown

Sterile STP

STP # _____

LOCATION S220 E 330



10YR 4/4 dk yel. brown humus

9

10YR 5/6 yel. brown clayey silt

24

10YR 5/8 yel. brown silty clay.

39

1 Aq. nail frag.

STP # _____

LOCATION S220 E 320

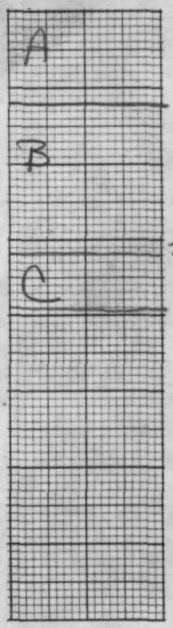

10 YR 4/4 dk yel brown Humus

10 YR 5/6 yel. brown clayey silt.

32 10YR 5/8 yel. brown silty clay.

39

Artifacts: Glass, Ceramics Brick Bat.

ADDISON PLANTATION

SHOVEL TEST PITS

STP # _____

LOCATION S 220 E 310

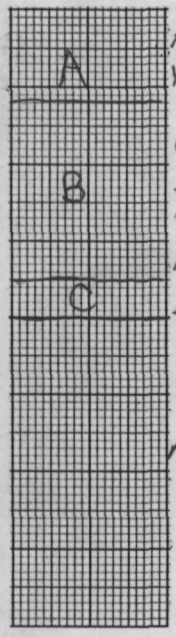

Humus 10 YR 4/4 Dark Yellowish-Brown

Compact Clayey-silt 10 YR 5/4 Yellowish-Brown

Brown silty-Clay 10 YR 5/8 Yellowish Brown

Artifacts:

Brick (No saved)

Ceramics

STP # _____

LOCATION S 220 E 315



Humus 10 YR 4/4 Dark Yellowish Brown

Compact Clayey silt 10 YR 5/4 Yellowish-Brown

← Silty-Clay 10 YR 5/8 Yellowish-Brown

Artifacts:

2 Iron objects (Nails?)

STP # _____

LOCATION S 220 E 300

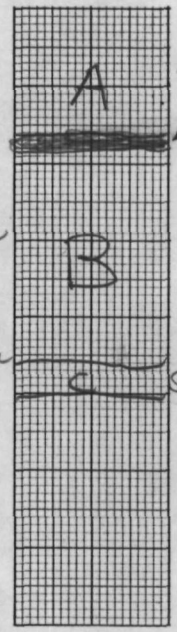

Humus layer 10 YR 4/4 Dark yellowish-brown

← Brick Rubble layer

Compact Silty Soil 10YR 5/6 Yellowish-Brown

Silt & Clay - very compact. 7.5 YR 5/6 to 7.5 YR 4/6 Strong brown

STP # RF/DD

LOCATION S220 E280

see other sheet w/ RF/DD they did our line by mistake



STP # DS/BC

LOCATION S220 E290

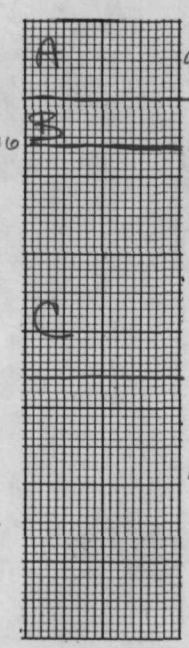

10YR 4/2 dk grayish brown Humus

10 10YR 4/4 dk yellow brown silt

10YR 5/6 yel. brown silt

Artifacts:

Brick

Glass (Flat)

Ceramic

STP # _____

LOCATION S220 E 285 RADIAL

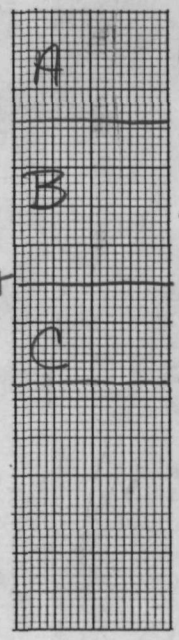

10YR 4/2 dk grayish brown Humus

10YR 4/3 dk brown / brown silt

10YR 5/6 yel. brown silt w/ mortar

Artifacts

BRICK & Mortar samples

8/13/86 KM/BG
sky overcast
soil slightly damp

ADDISON PLANTATION

SHOVEL TEST PITS

STP # _____

LOCATION S210E370

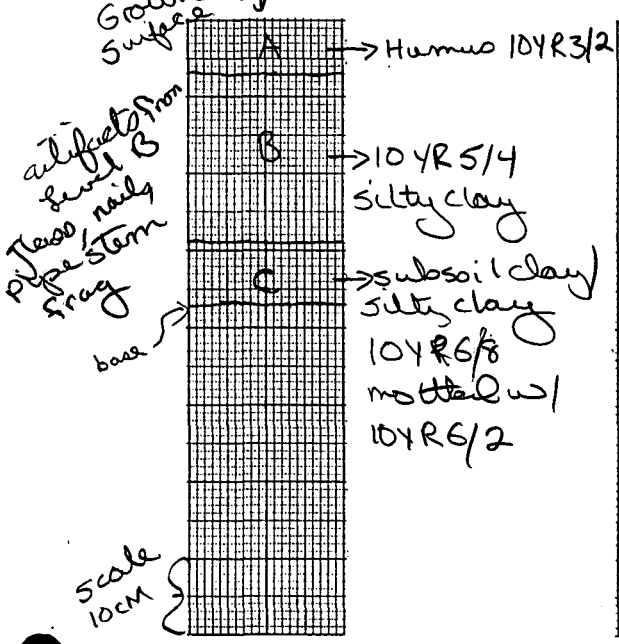

STP # _____

LOCATION _____



STP # _____

LOCATION _____



STP # _____

LOCATION _____



STP # _____

LOCATION _____

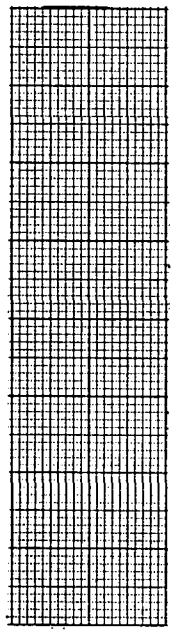

STP # _____

LOCATION _____



page 1 of 1

8/11/86

EAA
MAM

ADDISON PLANTATION

SHOVEL TEST PITS

STP # _____

LOCATION S210/E490

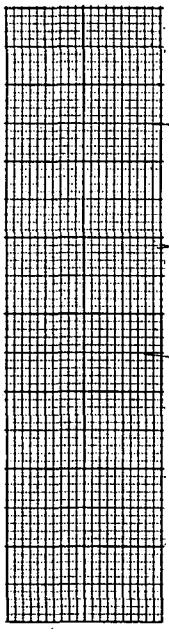

on slope of hill
humus
leaf litter
15
10YR5/3 silty
31
2.5Y 6/4 silt
mottled w/ 10YR 8/3
silty clay
45 also has
some sm. pebbles

STP # _____

LOCATION S210/E480



humus
6
10YR 5/4 silty
clay
10YR 5/3
silty clay
45

STP # _____

LOCATION S210/E 470



humus
6
brown sandy silt 10YR5/3
21
light gray sandy clay 10YR6/1
mottled w/ orange
32

STP # _____

LOCATION S210/E460



3 on slope
humus
10 YR 5/3 silty clay
12
10 YR5/3 silty clay
with pebbles
40

STP # get soil sample

LOCATION S210/E450

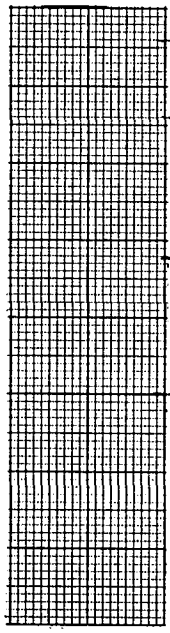

4 humus
10YR5/3 silt
14
2.5YR 5/4
silt, slightly clayey
30
2.5 YR 6/6
silty clay
50

STP # _____

LOCATION S210/E440

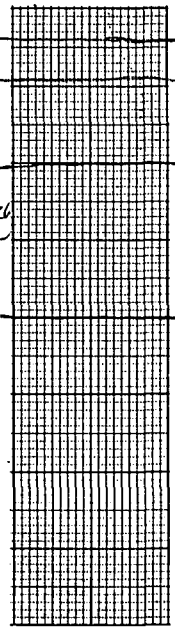

4 humus
2.5Y 5/4 silty clay
9
10YR 6/6 silty clay
20
10YR6/8 silty clay
40

ADDISON PLANTATION

SHOVEL TEST PITS

STP # _____

LOCATION S280 E225



10YR 3/3 dk brown humus

10YR 4/3 dk brown silt

10YR 4/6 dk yel. compact silty brown

Artifacts
oyster shell fm layer B.

STP # _____

LOCATION S270 E225



10YR 3/3 dk brown humus

10YR 4/6 dk yel. compact silty brown

C - 10YR 5/6 yel. brown sand.

No artifacts

under uprooted tree roots

STP # _____

LOCATION S280 E 235

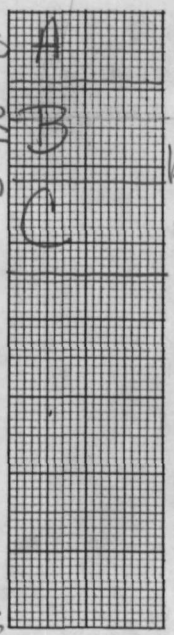

10YR 3/3 dk brown humus

10YR 4/3 dk brown silt

10YR 4/6 dk yel compact silty brown

Artifacts
brick
window glass fm layer B.

STP # _____

LOCATION S270 E235



10YR 3/3 dk brown silty Humus

10YR 4/4 dk yel. brown compact silt

10YR 4/6 dk yel. brown compact silt

Artifacts
brick fm layer C.

STP # _____

LOCATION S280 E 245



10YR 3/3 humus

10YR 4/3 silt

10YR 4/6 fine silt

Bottom

artifacts
metal
oyster shell ? layer B

STP # _____

LOCATION S'270 E 245



10YR 3/3 humus; Glass

10YR 4/3 silt; pipestem, brick, cc

10YR 4/6 fine silt

end

DS/BC

ADDISON PLANTATION

SHOVEL TEST PITS

3 DU

STP # _____

LOCATION S 270 E 240

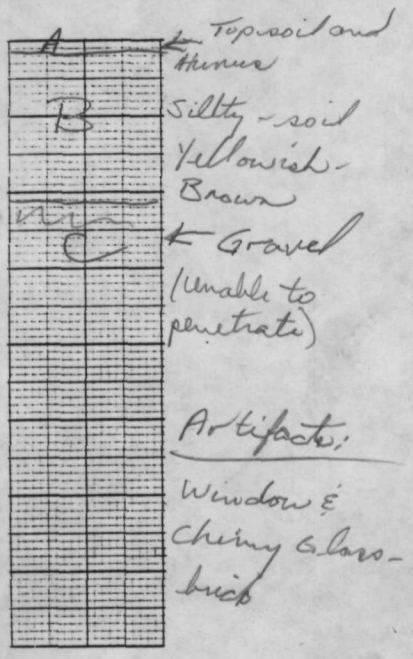

STP # _____

LOCATION S 280 E 240

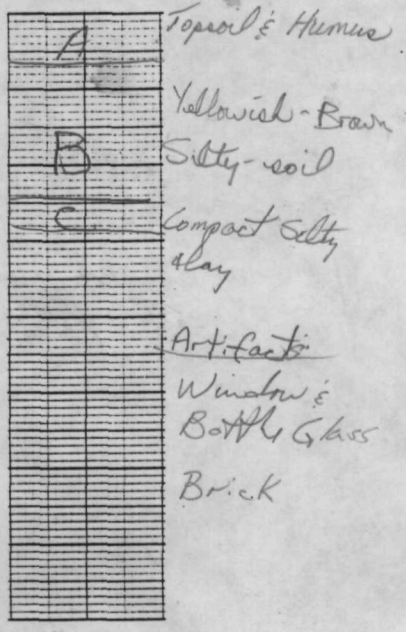

STP # _____

LOCATION S 280 E 250

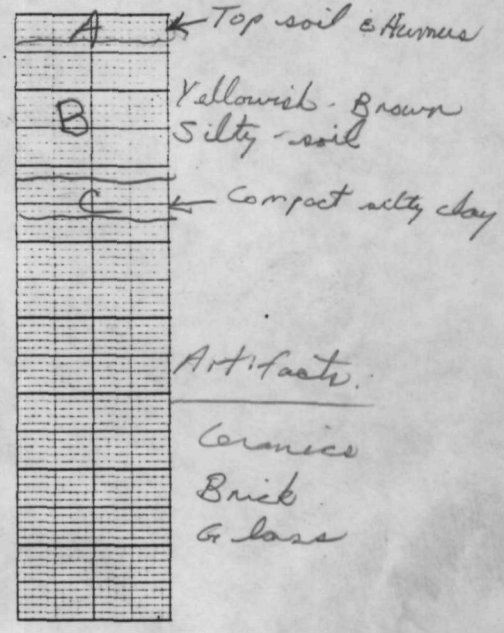

STP # _____

LOCATION S 270 E 250

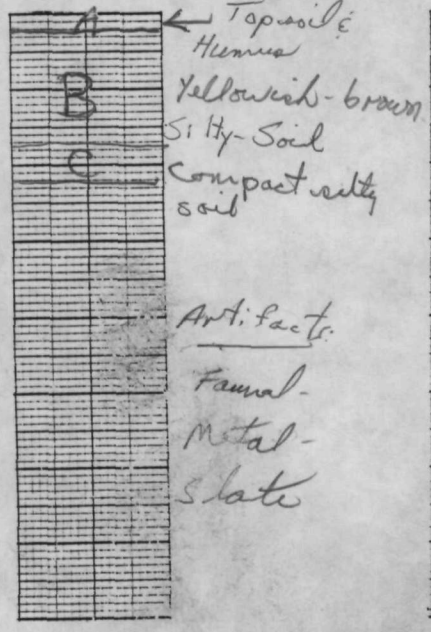

STP # _____

LOCATION _____



STP # _____

LOCATION _____



DS/BC

8/18/

ADDISON PLANTATION

SHOVEL TEST PITS

E side of Rd.

STP # WET
LOCATION E 200 S 270



Humus roots
10YR 4/3 brown clay
10YR 3/4 dk yel. brown silty clay
10YR 4/6 dk yel. brown silty clay.
Artifacts
Ceramic
brick
nail.
layer C

STP # WET
LOCATION E 190 S 270



Humus roots
10YR 4/3 brown clay
10YR 3/4 dk yel. brown silty clay
10YR 4/6 dk yel. brown silty clay
Artifacts
ceramics
pipestem
bricks
slate
layer B

STP # SLOPE
LOCATION E 180 S 270



Humus roots
10YR 4/3 brown clay
10YR 3/4 dk yel. brown silty clay compact w/ gravel
NO C layer — soil compact w/ gravel
NO Artifacts

W. side of Rd.

STP # RADIAL 5M
LOCATION 195 S 270

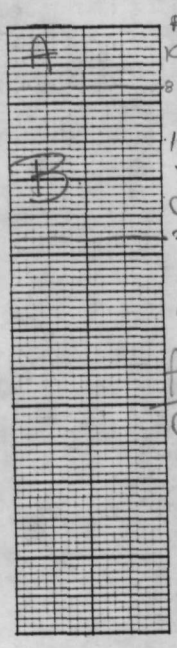

Roots
10YR 4/3 brown clay
10YR 3/4 dk yel. brown compact silt
No C layer
Artifacts
Ceramics
brick
slate
layer B

STP # RADIAL 5M
LOCATION E185 S 270

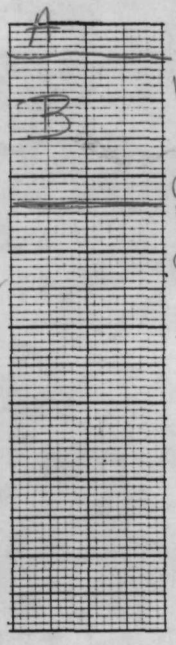

Roots
10YR 4/3 brown clay
10YR 3/4 dk compact yel. brown silty clay
No C layer
Artifacts
nail frag.
stoneware sherd.
layer B

STP # RADIAL
LOCATION E 200 S 275

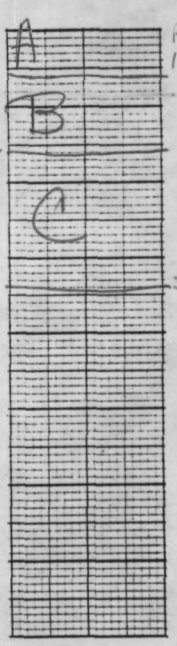

Roots
10YR 4/3 brown clay
10YR 3/4 dk compact yel. brown
10YR 4/6 dk yel. brown silty clay
Artifacts
Slate
Iron
brick
layer B

DS/BC

ADDISON PLANTATION

SHOVEL TEST PITS

RADIALS

8/18

STP # ↑200
LOCATION E 205 S 270



Humus 10YR 4/3 brown clay

10YR 3/4 dk yel. brown silty clay

34 10YR 4/6 dk yel. brown, compact silt.

Artifacts
glass

layer B

STP # ←WET
LOCATION E 200 S 265



Humus 10YR 4/3 brown clay

10 YR 3/4 dk yel. silty clay

10YR 4/6 dk yel. brown compact silt

NO ARTIFACTS

STP # →
LOCATION E 190 S 275



Humus 10YR 4/3 brown clay

10YR 3/4 dk yel. brown silty clay

10YR 4/6 dk yel. brown compact silt.

RADIAL ←

STP # ←
LOCATION E 190 S 265

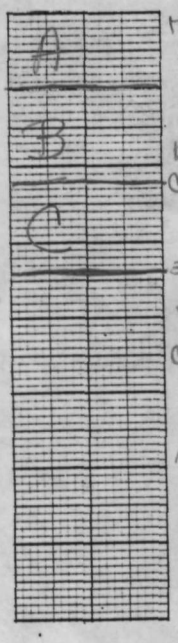

Humus 10YR 4/3 brown clay

10YR 3/4 dk yel brown silty clay

34 10YR 4/6 dk yel. brown compact silt

NO ARTIFACTS

STP # ·
LOCATION E 200 S 280

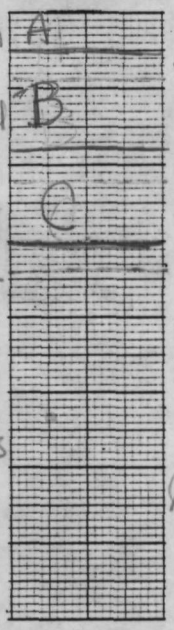

10YR 3/3 dk brown clay

10YR 4/3 silt brown clay

10YR 4/6 dk yel. brown compact silt

Artifacts
brick

layer B

STP # ↑
LOCATION E 190 S 280



10YR 3/3 dk brown clay, Roots

10YR 4/3 silty brown clay

10YR 4/6 dk yel. brown compact silt

Artifacts
glazed brick
slate

layer C

DS/BC 8/18

ADDISON PLANTATION

SHOVEL TEST PITS

STP # _____

LOCATION E210 S280



Humus/Roots/P.I.

10YR 4/3 silty brown clay

10YR 4/6 dk yel. brown compact silt

STP # _____

LOCATION E210 S270

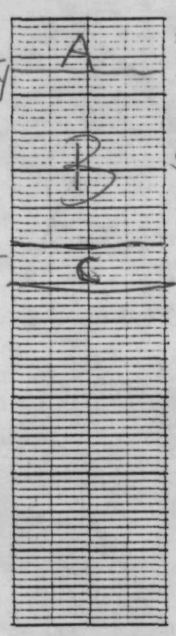

Humus & Top Soil

Brown-Yellowish Silty Soil 10 YR 4/6

Compact Silty clay

Artifacts:

Brick Bracts

STP # _____

LOCATION S280 E220



Topsoil and Humus

Yellowish-Brown Silty-soil

Silty clay - compact

Artifacts:

Brick
Stoneware
Glass
Nail

STP # _____

LOCATION S270 E220



Topsoil and Humus

Silty-Soil 10 YR 4/6

Compact Silty-clay

Artifacts:

Glass
Brick

STP # _____

LOCATION S280 E230

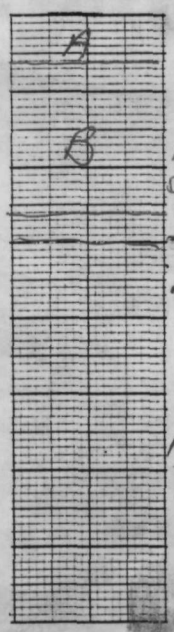

Topsoil & Humus

Silty-soil 10 YR 4/6 Dark-yellowish Brown

silty-clay Reddish-Brown

Artifacts:

Ceramics
brick
Bottle Glass
Metal

STP # _____

LOCATION S270 E230



Topsoil & Humus

Silty-Soil 10 YR 4/3 Brown

Compact Silty-Clay

Artifacts:

IRON
Shell
Glass
Ceramics

8-11-86

ADDISON PLANTATION

SHOVEL TEST PITS

STP # _____

LOCATION S220/E455



10 YR 3/2 Silty loam

10 YR 5/6 Silty clay loam (1 nail)

10 YR 4/2 Clay subsoil

STP # _____

LOCATION _____



STP # _____

LOCATION _____



STP # _____

LOCATION _____



STP # _____

LOCATION _____



STP # _____

LOCATION _____



XIV

8-11-86

ADDISON PLANTATION

SHOVEL TEST PITS

STP # _____

LOCATION S220/E480



10YR 3/2 silty clay loam

10YR 5/4 silty clay loam

10YR 4/3 clay loam subsoil

STP # _____

LOCATION S220/E470

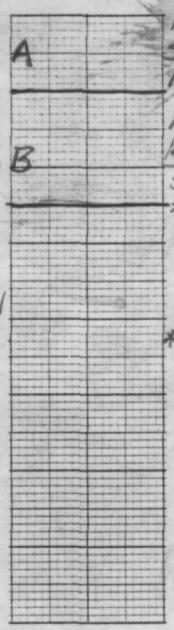

10YR 3/1 silty clay loam, cobble filled

10YR 7/1 sandy subsoil with *cobbles

*(water worn cobbles & gravel - on a steep slope)

STP # _____

LOCATION S220/E450

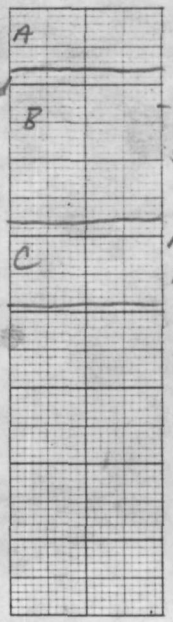

10YR 3/2 silty loam (contained pipestem)

10YR 5/6 Clay (contained several ceramic sherds, 1 nail)

mottled 10YR 5/1 & 10YR 4/2 clay, sterile.

STP # _____

LOCATION S215/E450

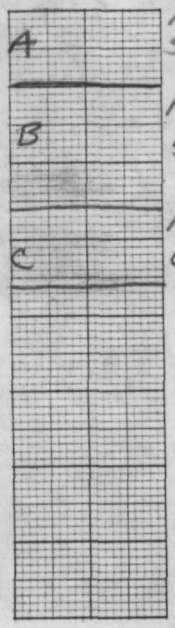

10YR 3/2 silty loam

10YR 6/3 silty clay loam

10YR 6/4 clay subsoil

STP # _____

LOCATION S225/E450

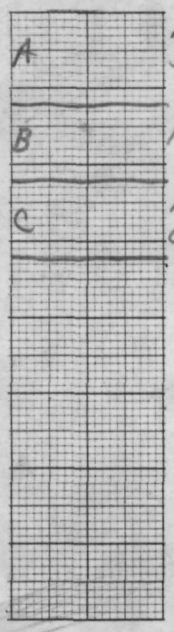

10YR 3/2 silty loam.

10YR 5/6 clay loam

10YR 4/2 clay subsoil

(1 pearlware sherd)

STP # _____

LOCATION S220/E445

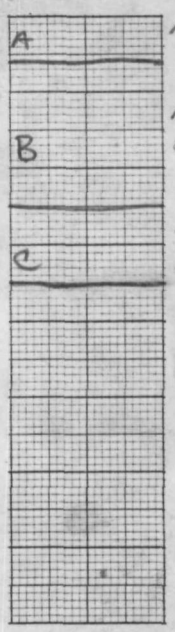

10YR 3/2 silty loam

10YR 5/6 silty clay loam

10YR 3/2 silty clay subsoil

(2 ceramic sherds recovered).

EAA + BG 8/8/86

ADDISON PLANTATION

SHOVEL TEST PITS

STP # 1

LOCATION S190E530

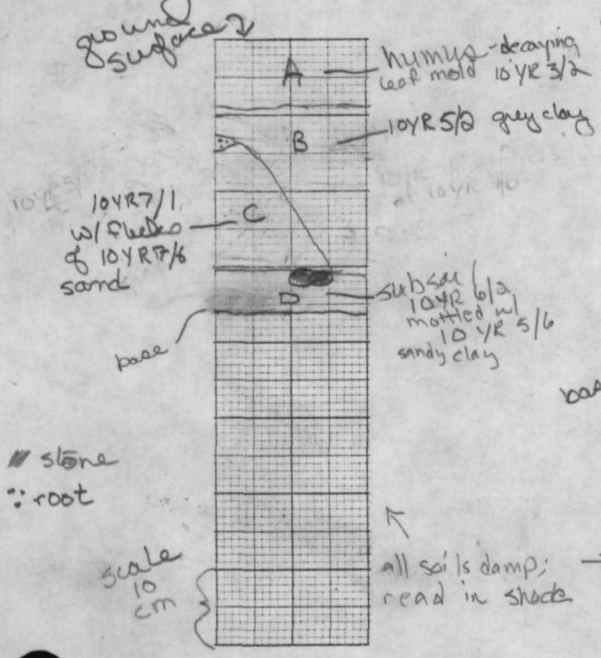

STP # 2

LOCATION S180E530

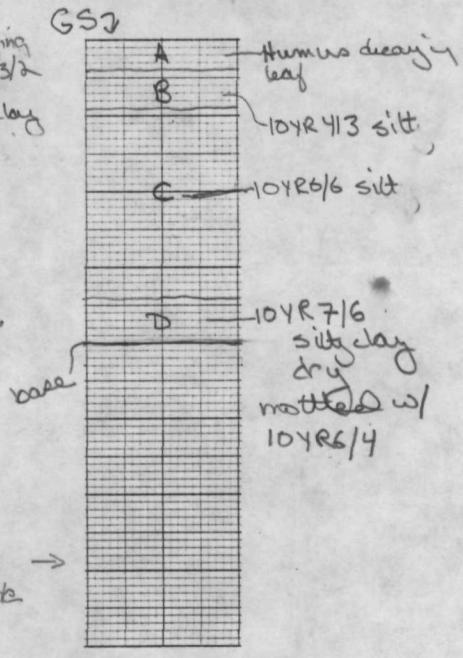

STP # 3

LOCATION S170E530

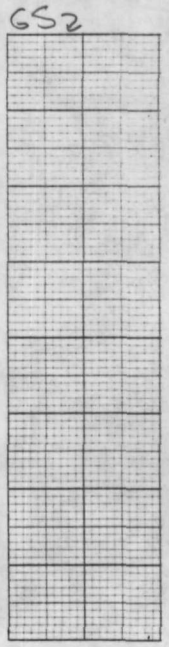

STP # _____

LOCATION _____

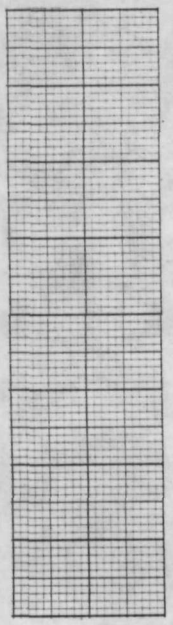

STP # _____

LOCATION _____



STP # _____

LOCATION _____

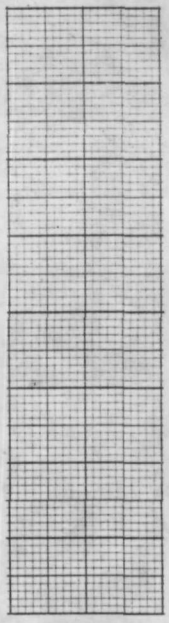

ADDISON PLANTATION

SHOVEL TEST PITS

STP # 1

LOCATION S200/E450

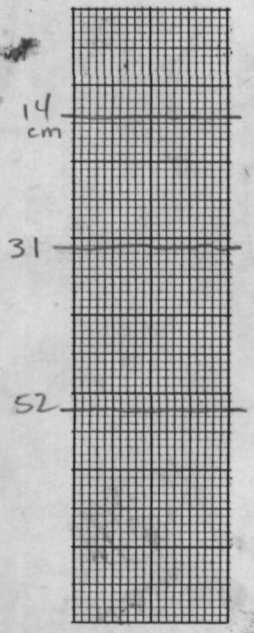

STP # 2

LOCATION S200/E460



STP # 3

LOCATION S200/E470



STP # 4

LOCATION S200/E480

STP # 5

LOCATION S200/E490



STP # 6

LOCATION S200/E500



ADDISON PLANTATION

SHOVEL TEST PITS

STP # 7

LOCATION S200/E510



STP # 8

LOCATION S200/E520



STP # 9

LOCATION S200/E530



STP # _____

LOCATION _____

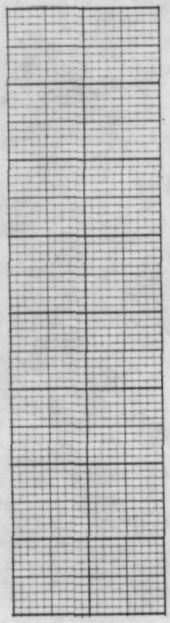

STP # _____

LOCATION _____

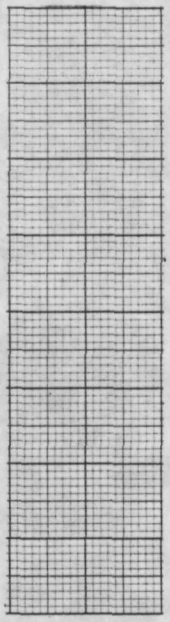

STP # _____

LOCATION _____

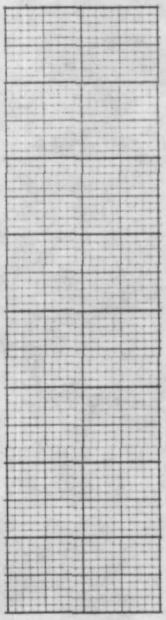

ADDISON PLANTATION

SHOVEL TEST PITS

3/11/86
EAA
MAM

STP # _____

LOCATION S210/E430



STP # _____

LOCATION S210/E420
on truck path



STP # _____

LOCATION S210/E410
in poison ivy patch

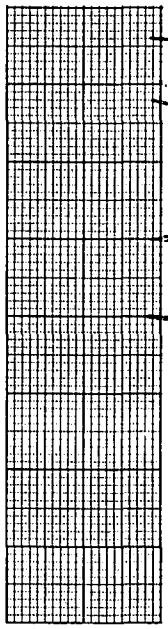

STP # _____

LOCATION S210/E400

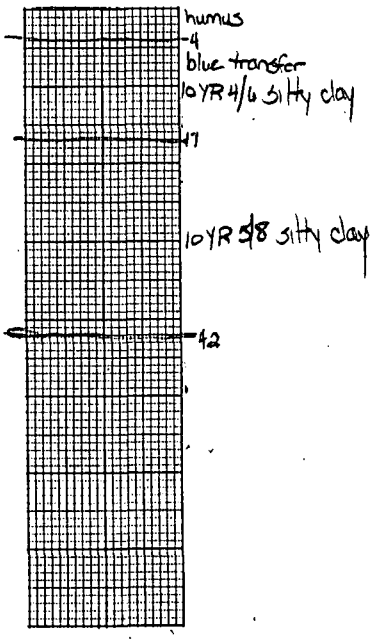

STP # _____

LOCATION _____



STP # _____

LOCATION _____



ADDISON PLANTATION

SHOVEL TEST PITS

STP # _____

LOCATION S230/E455

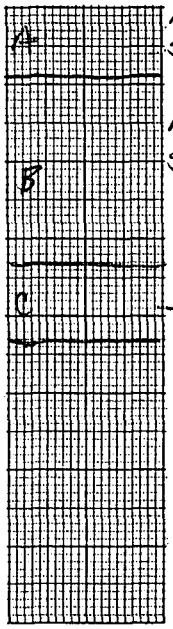

10YR 3/3 * silty clay loam + humus

10YR 4/3 * silty clay loam

* contains lock frag, brick & nail frags, 1 ceramic sherd, 2 pipestem frags.

10YR 7/1 clay subsoil

STP # _____

LOCATION S215/E455

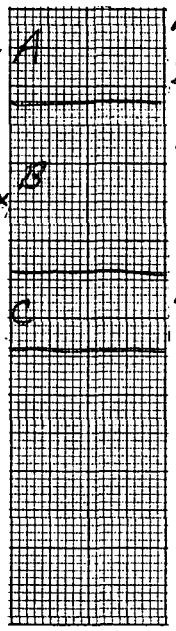

10YR 3/3 silty clay loam + humus

10YR 4/3 silty clay loam

10YR 7/1 clay subsoil

STP # _____

LOCATION S240/E 455

ON A SOUTHERN SLOPE

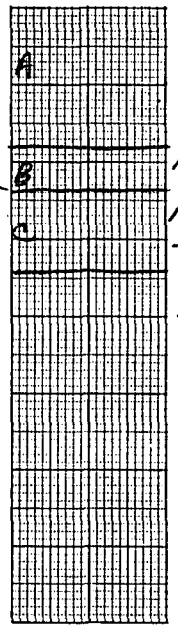

10YR 3/3 thick, silty loam + humus *

10YR 4/3 silty clay loam *

10YR 7/1 sandy clay subsoil, filled with small gravel.

* 1 nail frag + 1 ceramic sherd.

STP # _____

LOCATION S220/E420

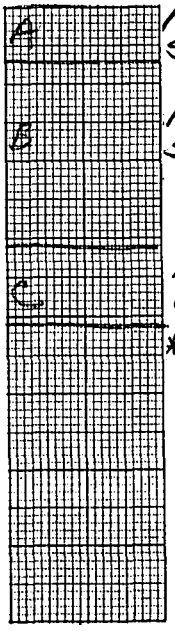

10YR 3/3 sandy loam + humus

10YR 4/3 * silty clay loam

10YR 7/1 clay subsoil

* 1 glass sherd

STP # _____

LOCATION S230/E420

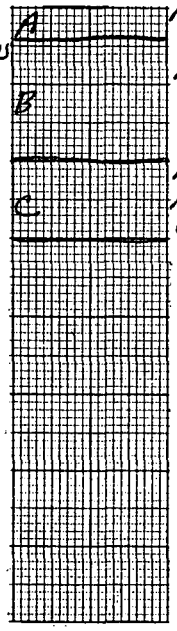

10YR 3/3 silty clay loam *

10YR 5/4 silty clay loam *

10YR 5/2 mottled w/ 10YR 5/6 hard clay subsoil

* ceramics, possible brick frags.

STP # _____

LOCATION S230/E 400

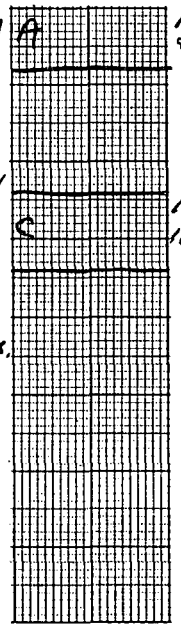

10YR 3/3 silty clay loam + humus

10YR 5/4 silty clay loam.

10YR 5/2 mottled w/ 10YR 5/6 silty clay subsoil

ADDISON PLANTATION

SHOVEL TEST PITS

STP # _____

LOCATION S230/E390

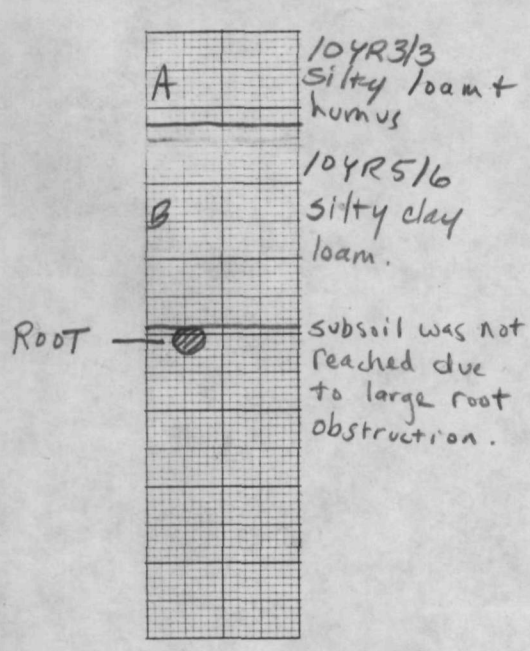

STP # _____

LOCATION S230/E380



STP # _____

LOCATION _____

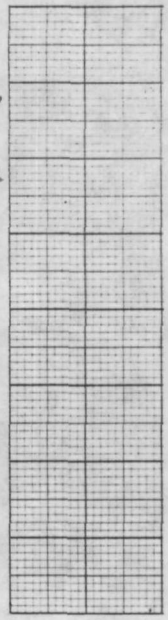

STP # _____

LOCATION _____

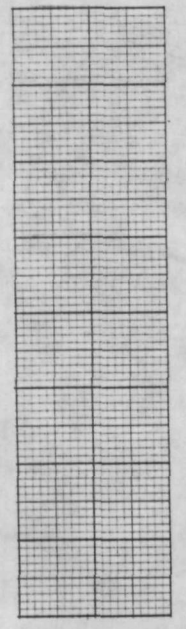

STP # _____

LOCATION _____

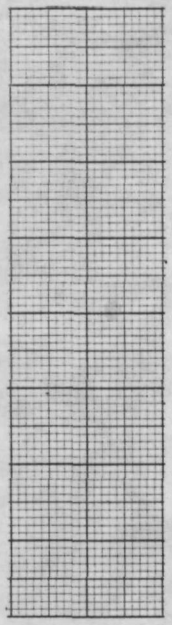

STP # _____

LOCATION _____



ADDISON PLANTATION

SHOVEL TEST PITS

STP # _____

LOCATION S 220 E 410



STP # _____

LOCATION S 220 E 480

* Glazed brick (Z-A)

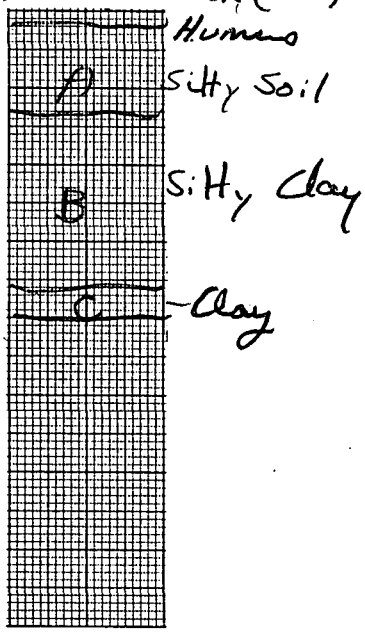

STP # _____

LOCATION S 220 E 390

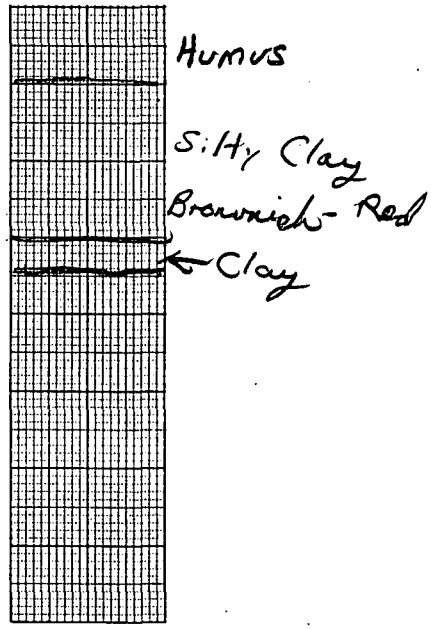

STP # _____

LOCATION S 220 E 380



STP # _____

LOCATION S 200 E 390



STP # _____

LOCATION S 200 E 380



ADDISON PLANTATION

SHOVEL TEST PITS

8/12/86
RF/BC

STP # _____

LOCATION S 205 E440



STP # _____

LOCATION S 200 E 430



STP # _____

LOCATION S190 E 430

UNEXCAVATED DUE TO BEING IN ROAD FILL



STP # _____

LOCATION S 200 E420



STP # _____

LOCATION S 200 E 410



STP # _____

LOCATION S 200 E 400

* Modern Gl

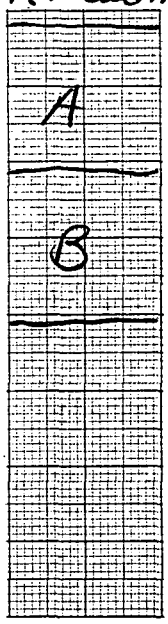

ADDISON PLANTATION

SHOVEL TEST PITS

8/12/86
RF/BC

STP # _____

LOCATION S175 E 595

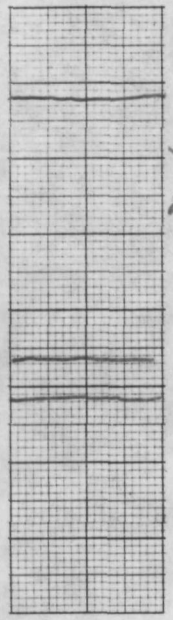

Humus

Silty soil
2.5 Y 5/6

Light Gray clay
10 YR 7/1

STP # _____

LOCATION S185 E 595

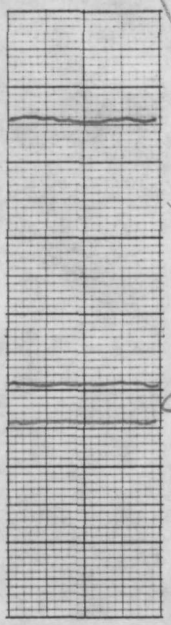

Humus

Silty Soil
2.5 Y 5/6

Clay & Silt
10 YR 5/6

STP # _____

LOCATION S200 E 440

* Historic Artifacts (Salt Glazed Stoneware Grey) Nail Glass

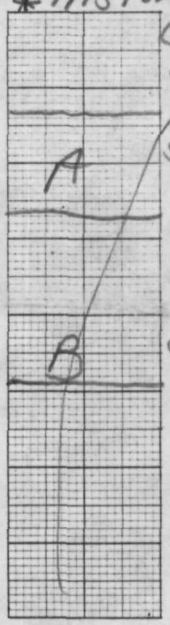

Humus

A

Silty soil
10 YR 5/6

B

Compact Silty Soil
10 YR 7/6

STP # _____

LOCATION S195 E 440

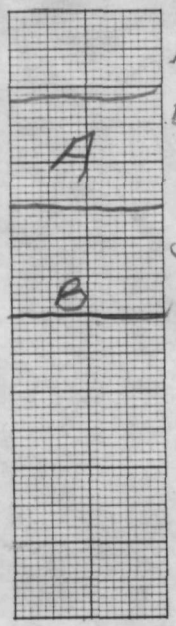

Humus

A

Brown Silty Soil

B

Silty Soil & Clay

STP # _____

LOCATION S190 E 440

* 20th Century artifacts

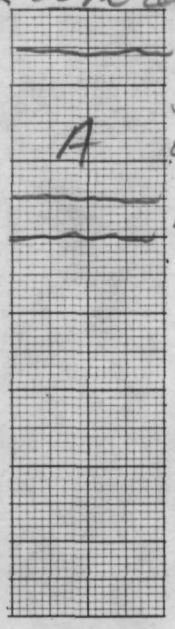

Humus

A

Silty Soil & Clay

Reddish clay

STP # _____

LOCATION S180 E 440

* 20th Century artifacts

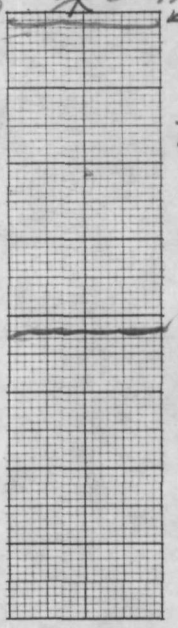

← Humus

Tannish Brown Road Fill

No Soil Sample Taken

8/11/86
AF/BC

ADDISON PLANTATION

SHOVEL TEST PITS

STP # _____

LOCATION S140 E620

*1 Plate Glass (20th century)

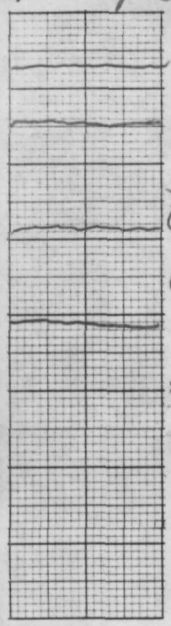

HUMUS

Silty Sand & Gravel

Sand & Gravel (Sandy clay)

Clay & Gravel

* Entire pit probable fill.

STP # _____

LOCATION S150 E620

UNEXCAVATED IN ROAD

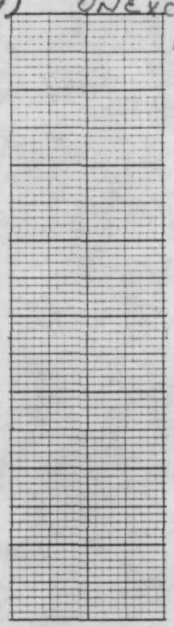

STP # _____

LOCATION S150 E610

UNEXCAVATED IN ROAD FILL

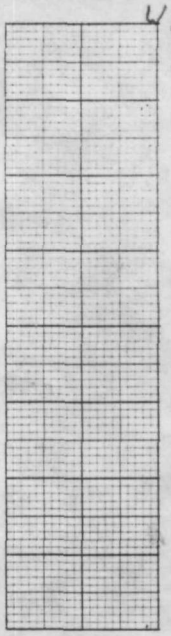

STP # _____

LOCATION S150 E600

UNEXCAVATED IN ROAD



STP # _____

LOCATION S160 E600

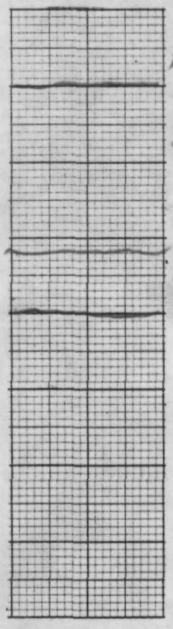

Humus

Silty sand 10 YR 7/4

Gray clay and Silty Sand 10 YR 7/1

STP # _____

LOCATION S170 E600



Humus

Silty soil 2.5Y 5/6

Lt. Gray clay 10 YR 7/1

S175/E595

S180/E590

8/12/86
EAA
MAM

ADDISON PLANTATION

SHOVEL TEST PITS

STP # _____

LOCATION S21D E380



STP # _____

LOCATION S21D E380

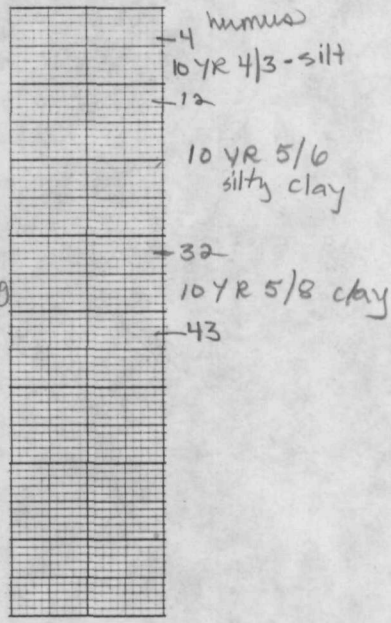

STP # _____

LOCATION _____

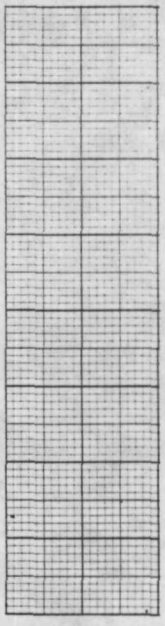

STP # _____

LOCATION _____

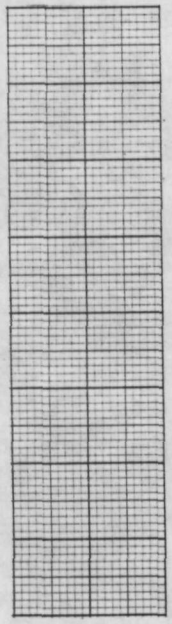

STP # _____

LOCATION _____



STP # _____

LOCATION _____



ADDISON PLANTATION

SHOVEL TEST PITS

8/12/86
EAA
MAM

STP # _____

LOCATION S210/E300



STP # _____

LOCATION S215/E300

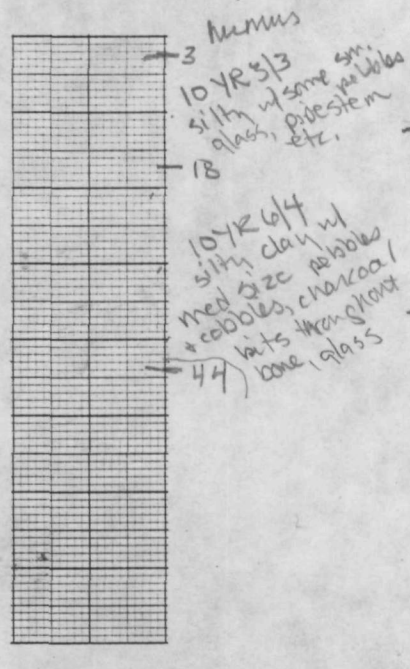

STP # _____

LOCATION S215E295

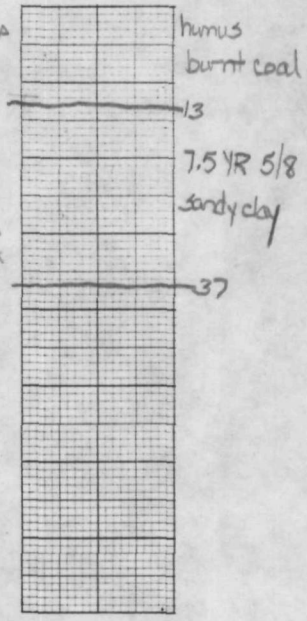

STP # _____

LOCATION S215/E305



STP # _____

LOCATION S210E310

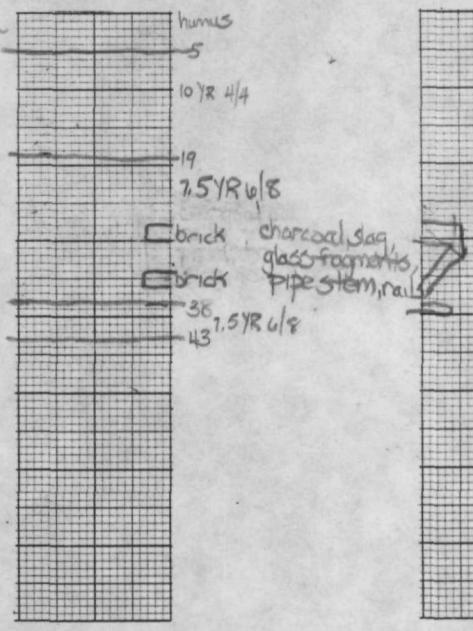

STP # _____

LOCATION S215/E310

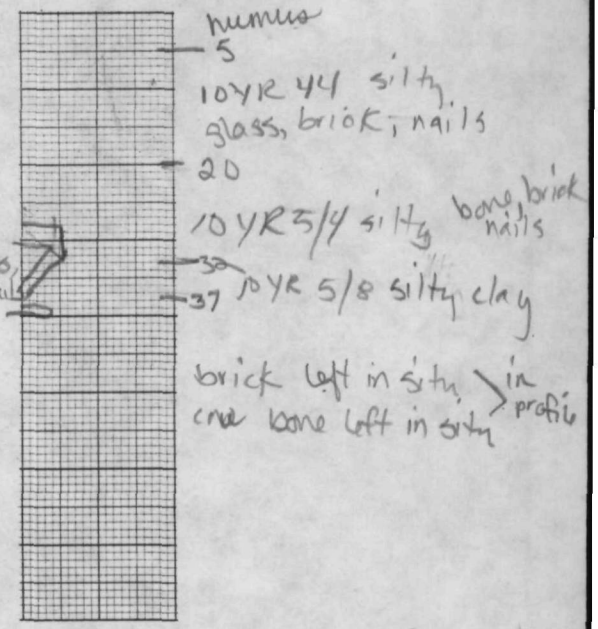

ADDISON PLANTATION

SHOVEL TEST PITS

8/12/86
EAA
MAM

STP # _____

LOCATION S210/E315



STP # _____

LOCATION S215/E315



STP # _____

LOCATION _____



STP # _____

LOCATION _____



STP # _____

LOCATION _____



STP # _____

LOCATION _____



ADDISON PLANTATION 8/11/86 RF/BC

SHOVEL TEST PITS

STP # _____

LOCATION S 190 E 640

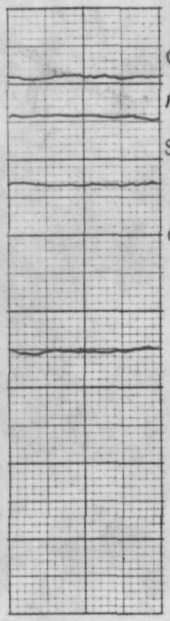

STP # _____

LOCATION S 190 E 630

*1 Historic Ceramic

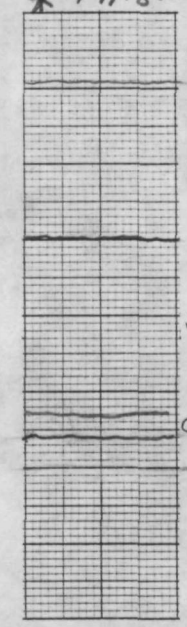

STP # _____

LOCATION S 190 E 625

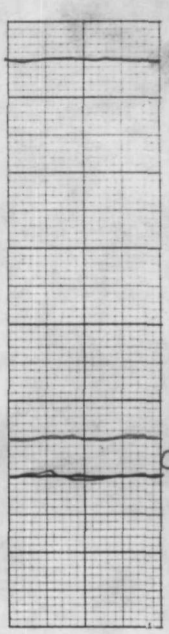

STP # _____

LOCATION S 190 E 620

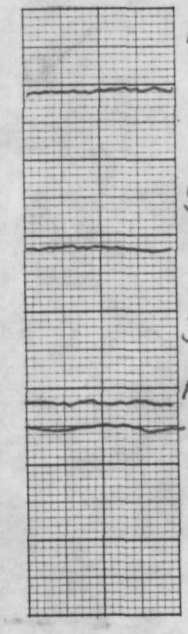

STP # _____

LOCATION S 160 E 640

unexcavated because of road

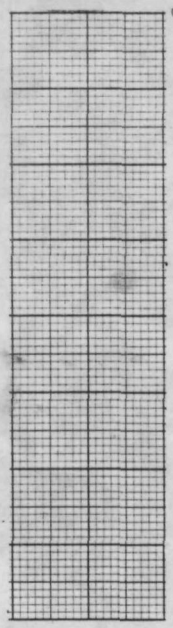

STP # _____

LOCATION S 160 E 630

unexcavated due to bush pile.

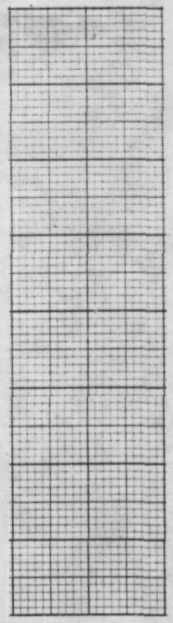

BL + BG 8/11/86
clear skies
clay damp, mosquitos read
in shade / dappled shade

ADDISON PLANTATION

• SHOVEL TEST PITS

S190
E640

STP # _____

LOCATION S200 E640

Ground surface 2

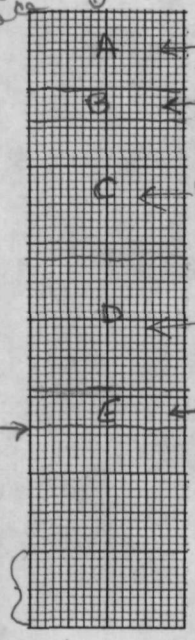

A ← 10YR 3/2-humus

B ← 10YR5/4 mottled w/ 10YR6/8 silty clay

C ← 10YR5/4 silty clay

D ← 10YR6/8 silty clay

E ← 10YR6/8 mottled w/ 10YR6/2 (subsoil) clay/silty clay

STP # _____

LOCATION S200 E630

GS 2 unexcavated - in roadway



STP # _____

LOCATION S200 E620

GS 2



A ← humus 10YR 3/2

10YR6/4 mottled Y/10YR 7/1 mottled fine silt

C ← silty clay 10YR 6/6

D ← 10YR 6/4 mottled Y/10YR 6/1

STP # _____

LOCATION S200 E615



A ← humus 10YR3/2

B ← clayey silt 10YR5/4

C 10YR 7/3 clayey silt

D ← subsoil 10YR6/8 mottled w/ 10YR7/1

STP # _____

LOCATION S195 E620

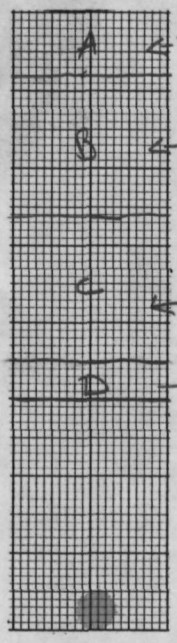

A ← 10YR3/2

B ← mottled clayey silt 10YR 5/4 w/ 10 YR6/8

C ← silty clay 10YR 7/4

D ← subsoil 10YR6/8 w/ 10YR7/1

STP # _____

LOCATION S180 E650

unexcavated because of Roadway



8-11-86

ADDISON PLANTATION

SHOVEL TEST PITS

STP # _____

LOCATION S150/E550

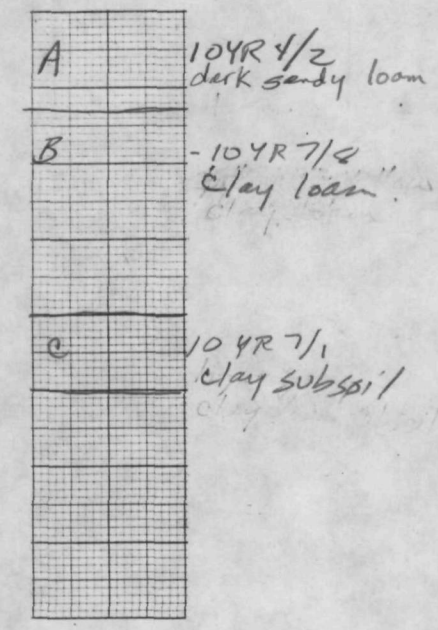

STP # _____

LOCATION S150/E560



STP # _____

LOCATION S150/E570



STP # _____

LOCATION S150/E580

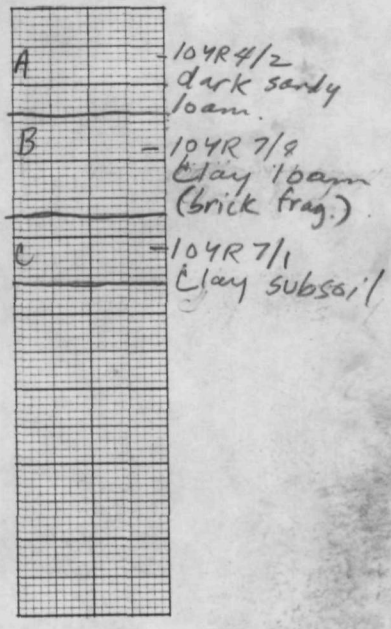

STP # _____

LOCATION _____

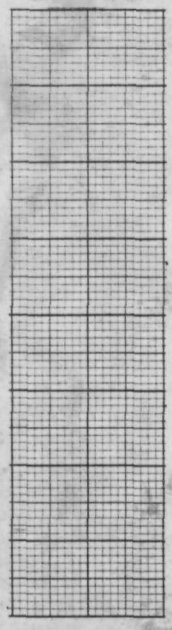

STP # _____

LOCATION _____

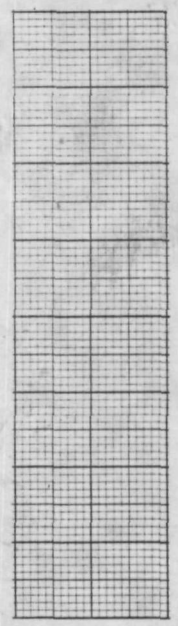

8/1/86

8

ADDISON PLANTATION

SHOVEL TEST PITS

EAA
MAM.

STP # _____

LOCATION S160/E550

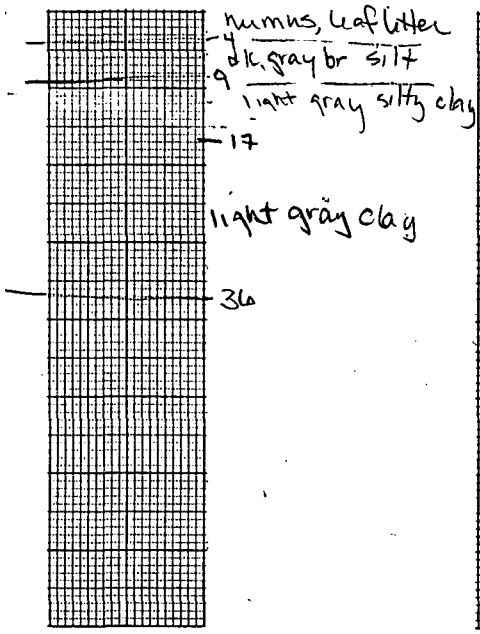

STP # _____

LOCATION S160/E560



STP # _____

LOCATION S160/E570



STP # _____

LOCATION S160/E580

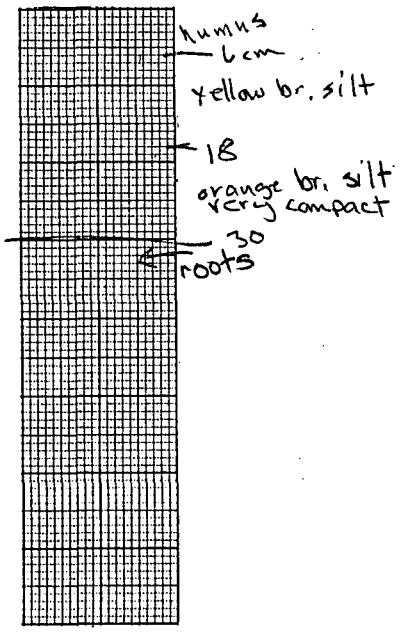

STP # _____

LOCATION _____

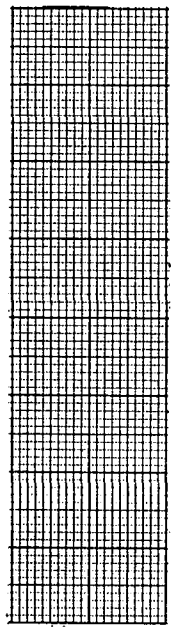

STP # _____

LOCATION _____



8-8-86

ADDISON PLANTATION

SHOVEL TEST PITS

STP # _____

LOCATION S165/E510

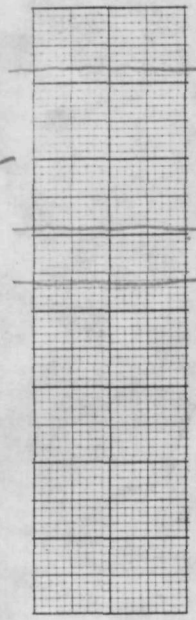

HUMUS
8
Y. BRN. SILT
29
36
LT. YELL VERY COMPACT SILT

POSS. QTZ. ARTIFACT

STP # _____

LOCATION S160/E520

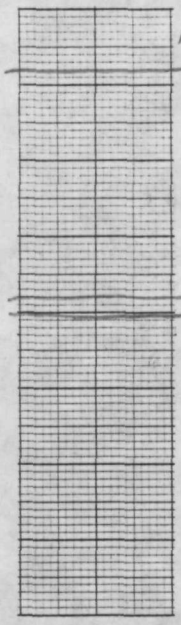

HUMUS
8
Y. BRN./ MED. BRN. SILTY CLAY
38
40
ORANGE. BRN. & GRAY CLAY

STP # _____

LOCATION S160/E540

no humus - on side of eroding hillock

mid-br. silty clay - wet

1 frag bottle glass, opaque green

1 frag. white ware.

large blocks of red sandstone & cobbles in bottom

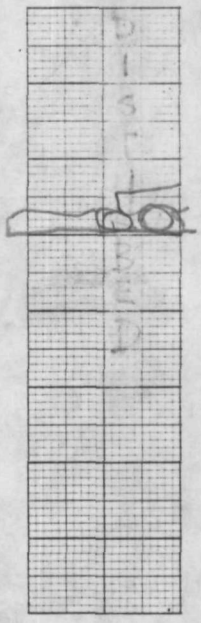

30 cm

STP # _____

LOCATION S155/E540

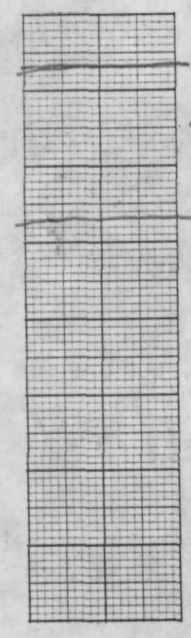

DK. BLACK HUMUS
7
LT. YELL/TAN WET SLIGHTLY SILTY CLAY
27

STP # _____

LOCATION S165/E540

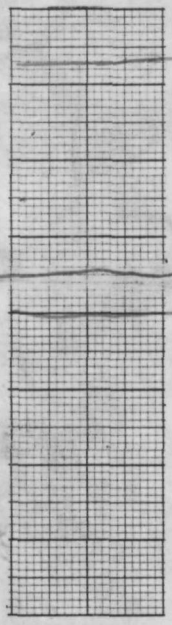

humus
4cm
yellow br. clayey silt
35
40
yellow br. clay mottled w/ orange br clay.

STP # _____

LOCATION _____

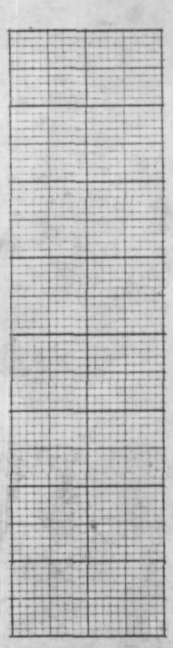

BG, BL 8/14/86
Clady
Munsells read in shade

ADDISON PLANTATION

SHOVEL TEST PITS

STP # _____

LOCATION S170E40

unexcavated - Roadway

STP # _____

LOCATION S170E50

unexcavated - Roadway

STP # _____

LOCATION S140 E620

A ← 10YR 2/1 humus

B ← 10YR 4/1 fine clay

C ← 10 YR 5/4 mottled w/ 10 YR 6/2 silty clay

D ← 10YR 6/4 mottled w/sm. amount 5/6 silty clay

artifacts level A

all levels wet

STP # _____

LOCATION S150E630

unexcavated because of Road

STP # _____

LOCATION S160E640

A — 10 YR 5/2 humus clay/silt

B — silty clay — 10 YR 6/4 mottled 10YR 7/4 + 10YR6/8

C — silty clay — 10YR 5/4 mottled 7/10YR6/8 and 10YR6/2

artifacts at level A: modern bottle glass, metal concrete

at level B: modern bottle glass stoneware

STP # _____

LOCATION _____

Bh, BG 8/11/86
cloudy
all soil damp
munsell's read in shade

ADDISON PLANTATION

SHOVEL TEST PITS

STP # _____

LOCATION S180E640

unexcavated because in driveway

STP # _____

LOCATION S180E630

not excavated - in pushpile

STP # _____

LOCATION S180 E620

GS ↓

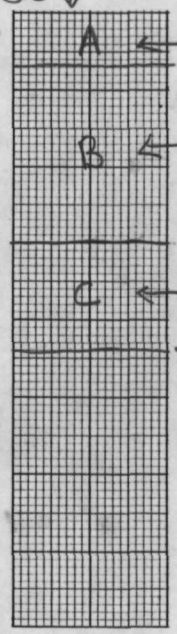

coal, slag, charcoal, flake(s)

STP # _____

LOCATION S180 E610

GS ↓

at edge of ditch



STP # _____

LOCATION S170E620

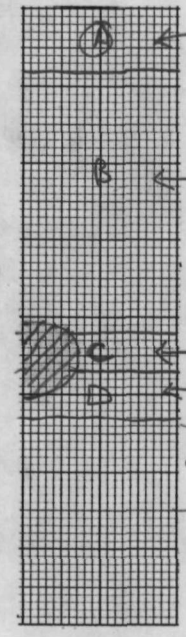

STP # _____

LOCATION S170 E630

unexcavated because of pushpile

/// large stone

8-8-86

ADDISON PLANTATION

SHOVEL TEST PITS

STP # 1

LOCATION S190/E510

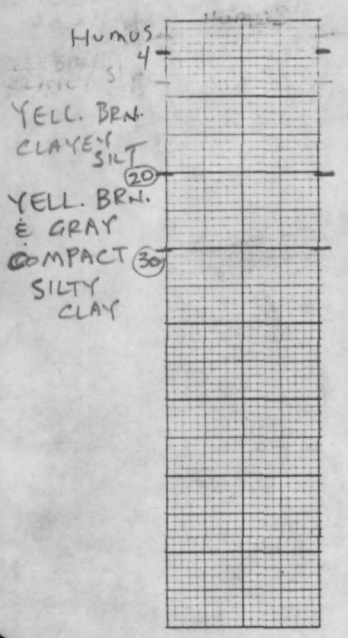

STP # 2

LOCATION S170/E510



STP # 3

LOCATION S160/E510

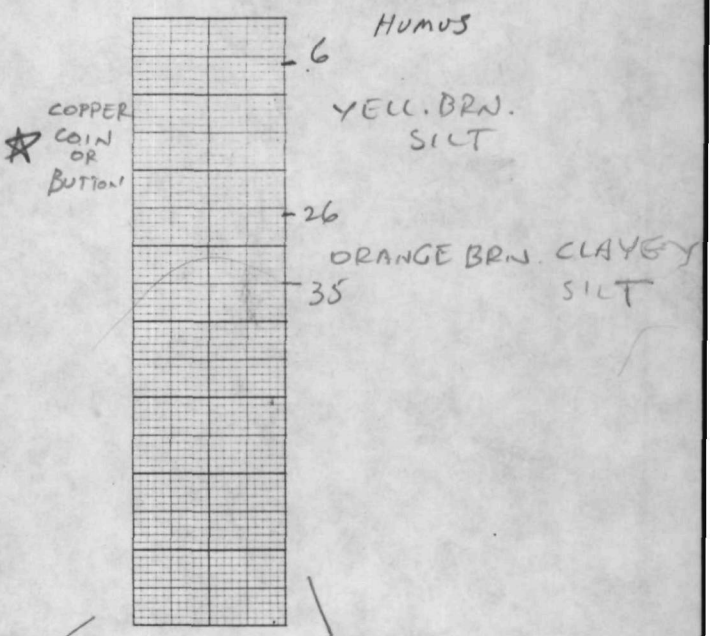

STP # 4

LOCATION S150/E510



STP # _____

LOCATION S155/E510

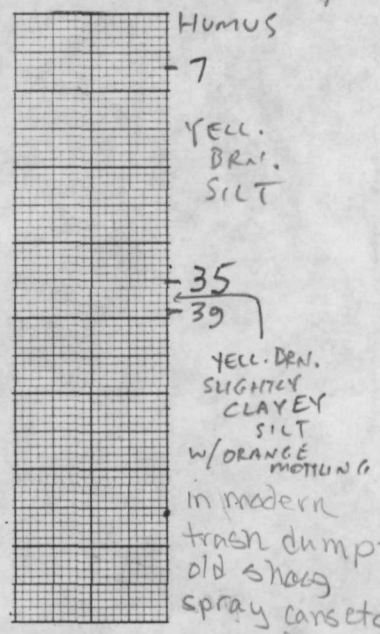

STP # _____

LOCATION S160/E505

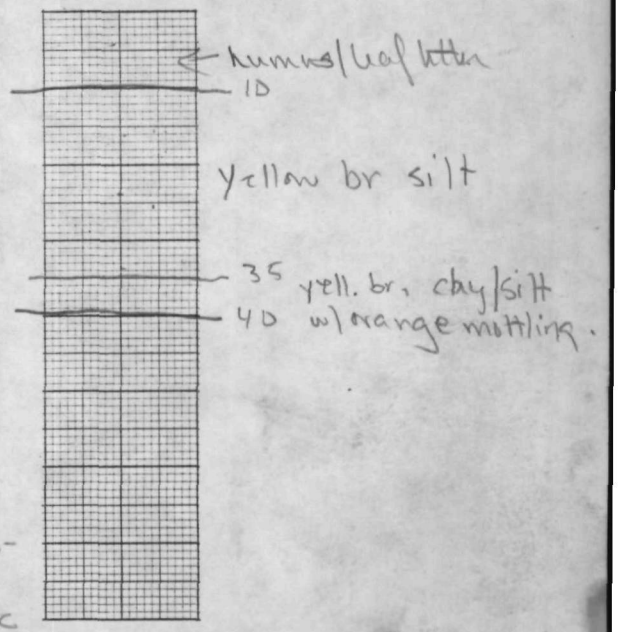

8-8-86

ADDISON PLANTATION

SHOVEL TEST PITS

STP # _____

LOCATION S170/E530

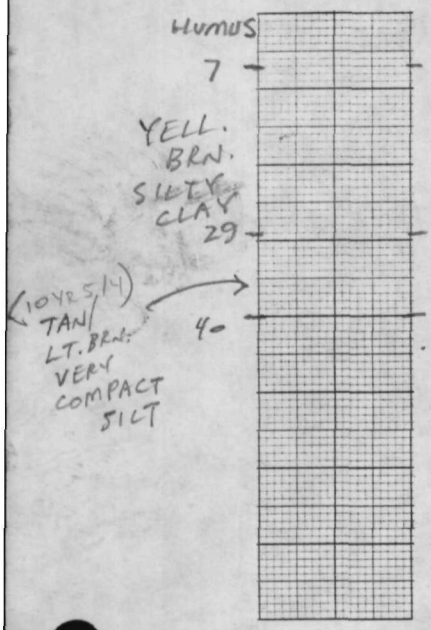

STP # _____

LOCATION S160/E530



STP # _____

LOCATION S155'/E5

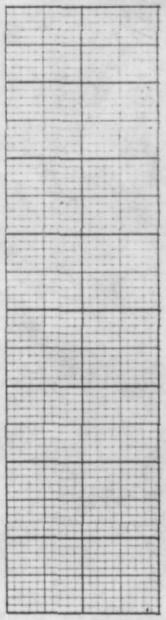

STP # _____

LOCATION _____

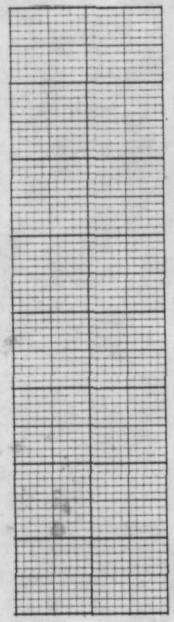

STP # _____

LOCATION _____

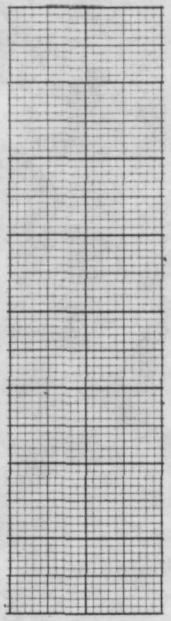

STP # _____

LOCATION _____



ADDISON PLANTATION

SHOVEL TEST PITS

STP # 1

LOCATION S160/E460

SKIPPED. TOO CLOSE TO ROAD

STP # 2

LOCATION S160/E470

HUMUS

7

ORANGE BRN. (10YR 5/8) SILTY CLAY

40

STP # 3

LOCATION S160/E480

HUMUS

11

41

STP # 4

LOCATION S160/E490

7

YELL BRN. (10YR5/6) SILT

37

1 SHERD FLAT GLASS

STP # 5

LOCATION S160/E500

HUMUS

TAN SILT

YELL. BRN. SLIGHTLY CLAYEY SILT

STP #

LOCATION

ADDISON PLANTATION

SHOVEL TEST PITS

STP # 1

LOCATION S170/E450

next to road



STP # 2

LOCATION S170/E460

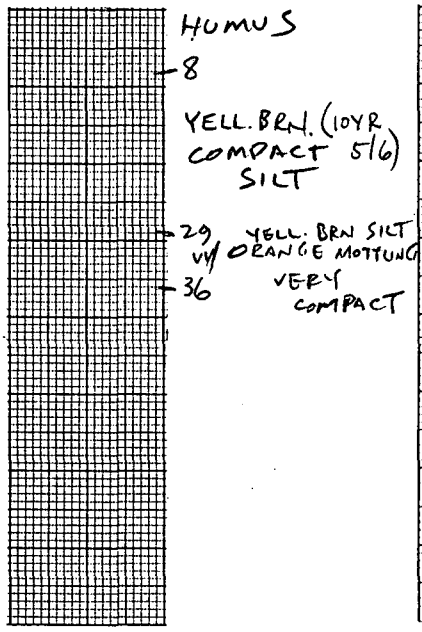

STP # 3

LOCATION S170/E470

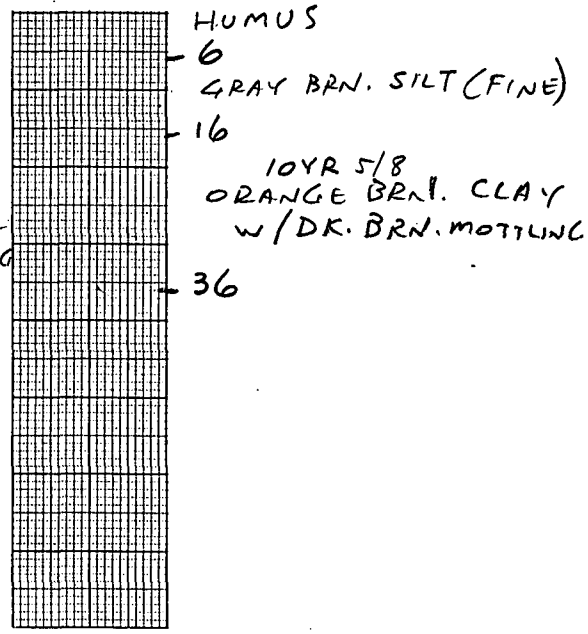

STP # 4

LOCATION S170/E480

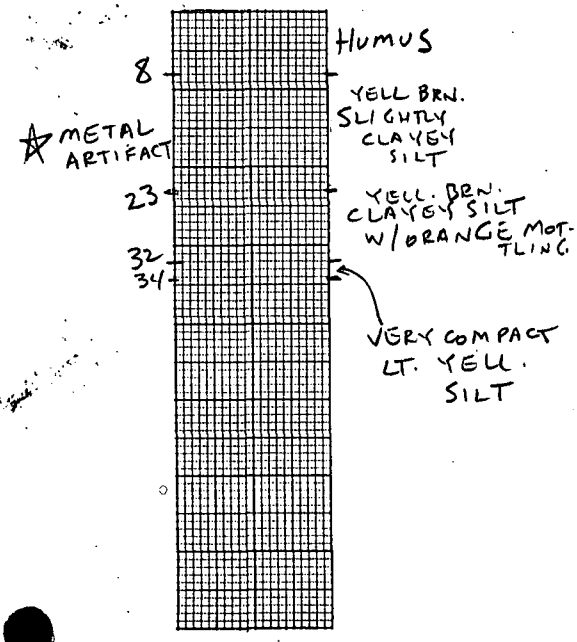

STP # 5

LOCATION S170/E490

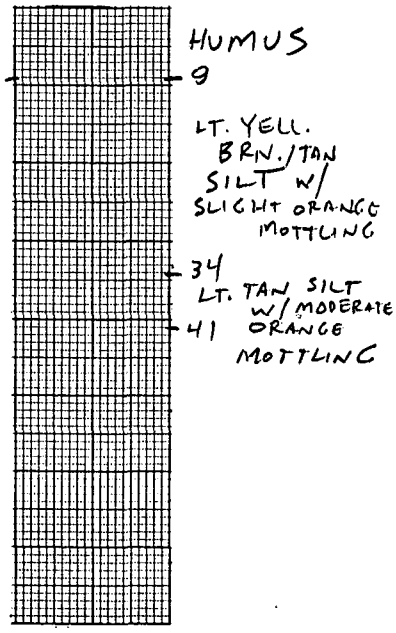

STP # 6

LOCATION S170/E500

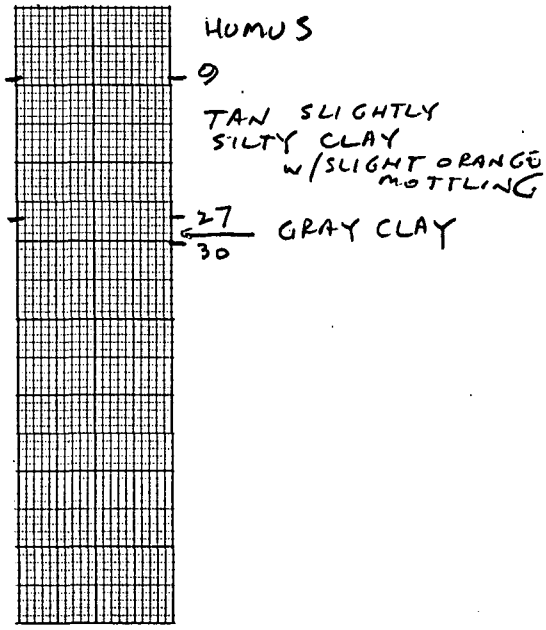

VDGB - Very dk Grayish brown.

ADDISON PLANTATION

SHOVEL TEST PITS

STP # _____

LOCATION S170 E525

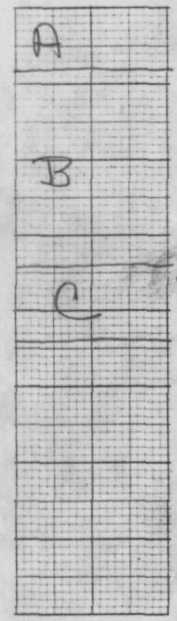

10YR 3/2 vdgb loam
8cm
10YR 6/6 brownish yellow sandy silt
34cm 10YR 7/2 Lt gray clay
44cm bottom

STP # _____

LOCATION S170 E540



10YR 3/2 VDGB LOAM
- 11cm
10YR 6/3 LIGHT BROWN CLAY
-29cm
10YR 6/4
-34cm
LIGHT YELLOWISH BROWN CLAY

STP # _____

LOCATION S170 E550

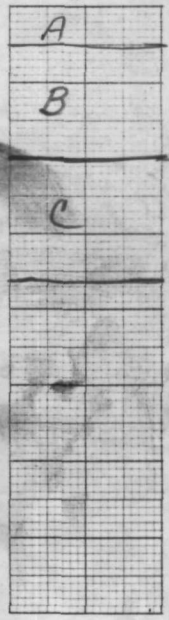

10YR 4/2 DARK GREYISH BROWN SILTY LOAM
-5cm
10YR 5/3 BROWN SILTY CLAY
-20cm
10YR 6/3 PALE BROWN SILTY CLAY
-36cm bottom

STP # _____

LOCATION S150 E570

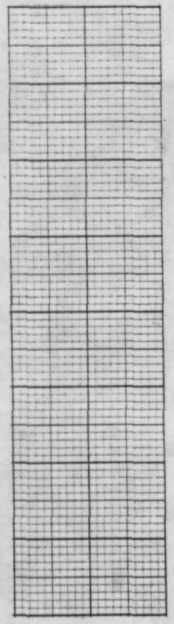

STP # _____

LOCATION S150 E580

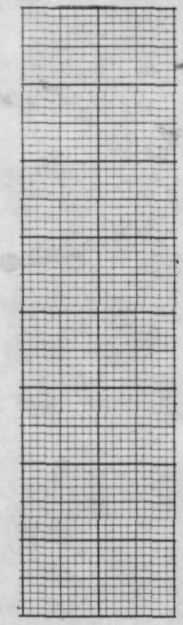

STP # _____

LOCATION S150 E590

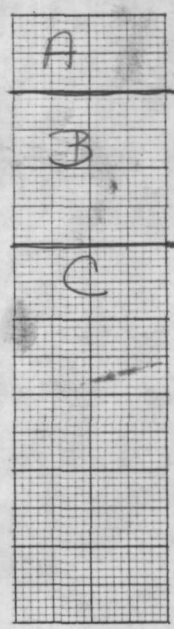

10YR 3/2 VDGB loam
10cm
10YR 6/4 Lt yel. brown silty clay.
30 Mottled 10YR 7/2 grayish brown clay w/ 10YR 6/4 Lt yel. brown clay
40cm bottom

ADDISON PLANTATION

SHOVEL TEST PITS

STP # 7

LOCATION 5170/E 510

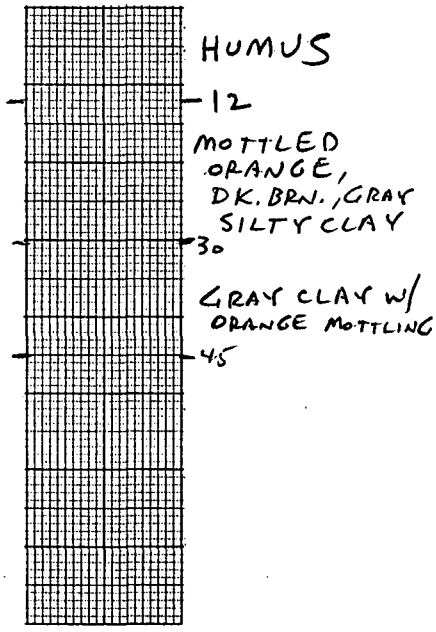

STP # _____

LOCATION _____

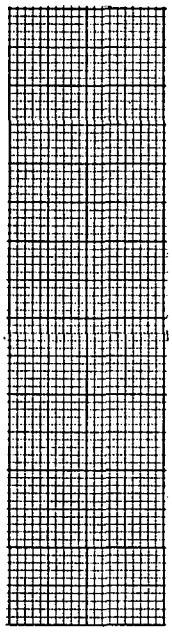

STP # _____

LOCATION _____

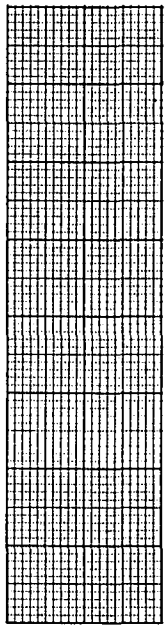

STP # _____

LOCATION _____



STP # _____

LOCATION _____



STP # _____

LOCATION _____



S180
E450

8/7/86 BG + DD
All soils damp unless otherwise noted
all munsells read in full sun

ADDISON PLANTATION

SHOVEL TEST PITS

STP # 1
LOCATION S180E450

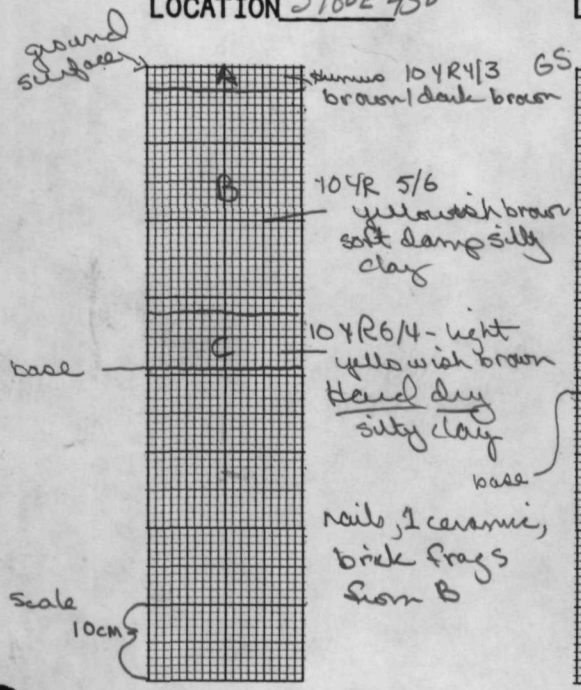

STP # 2
LOCATION S180E460

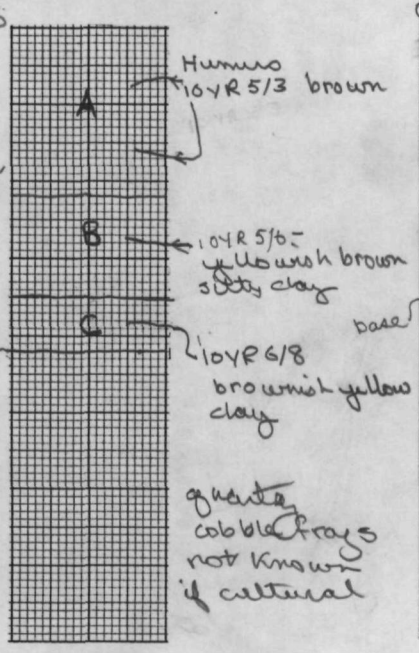

STP # 3
LOCATION S180E470

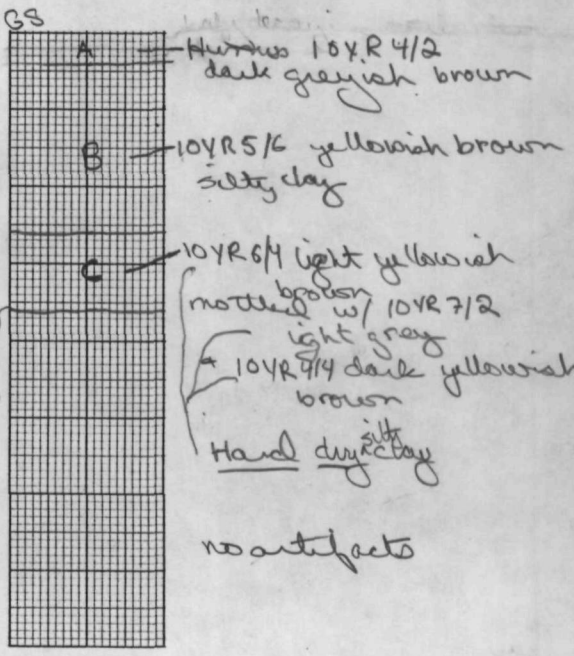

STP # 4
LOCATION S180 E480

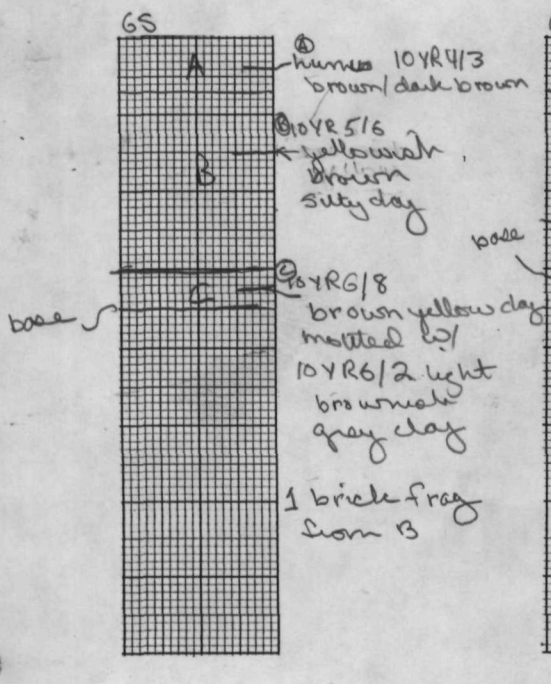

STP # 5
LOCATION S180 E490

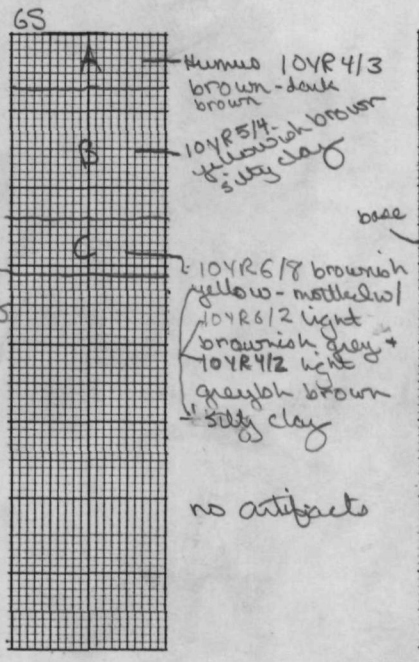

STP # 6
LOCATION S180 E500

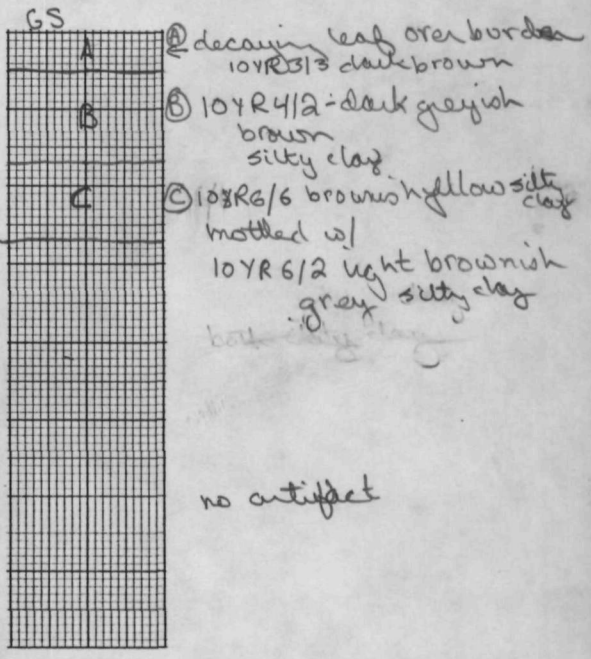

S180
E450

ADDISON PLANTATION

SHOVEL TEST PITS

STP # 7

LOCATION S180 E510

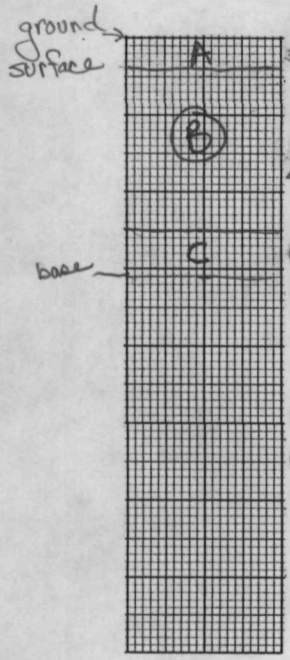

(A) 10YR3/3 dark brown - decaying leaf over-burden

(B) 10Y5/4 yellowish brown silty clay

(C) 10YR5/1 - grey, mottled w/ 10YR6/8 brownish yellow, 10YR6/4 light yellowish brown

all silty clay

no artifacts

STP # _____

LOCATION _____



STP # _____

LOCATION _____



STP # _____

LOCATION _____



STP # _____

LOCATION _____



STP # _____

LOCATION _____



5190
E450
W-E'

Sheet 1 of 2

ADDISON PLANTATION

SHOVEL TEST PITS

STP # 1

LOCATION 5190 E450

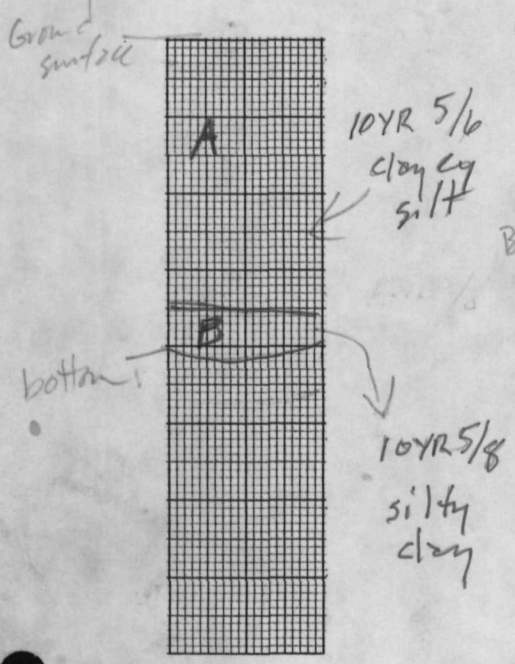

STP # 2

LOCATION 5190 E460

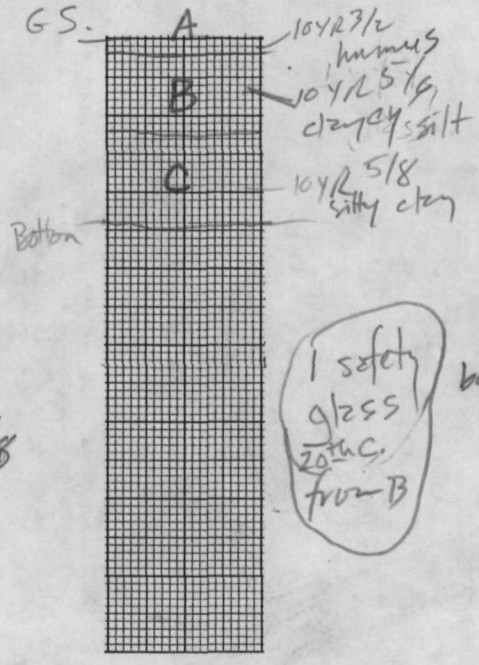

STP # 3

LOCATION 5190 E470

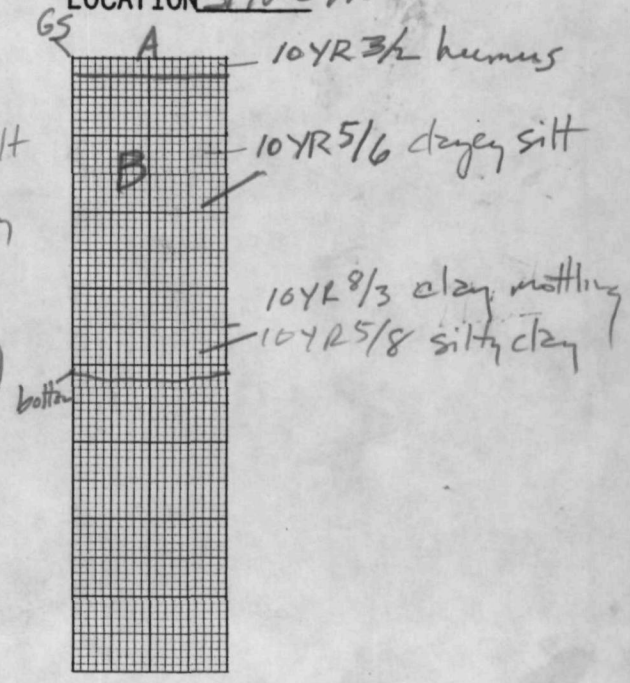

STP # 4

LOCATION 5190 E480

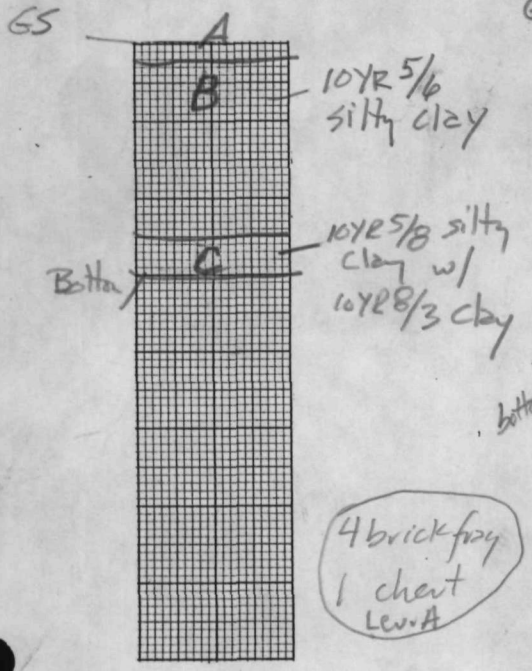

STP # 5

LOCATION 5190 E490

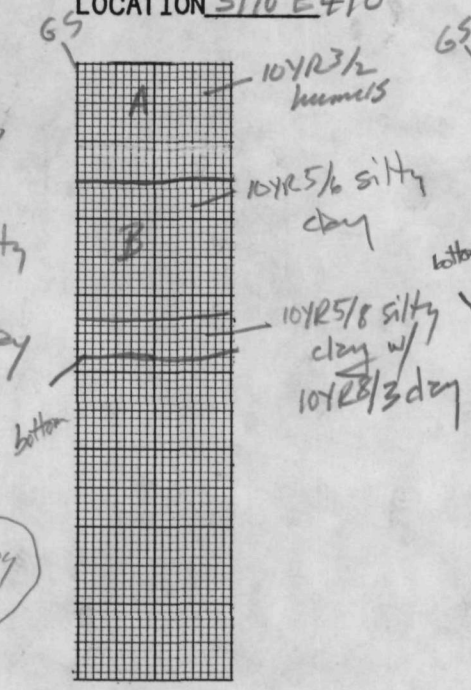

STP # 6

LOCATION 5190 E500

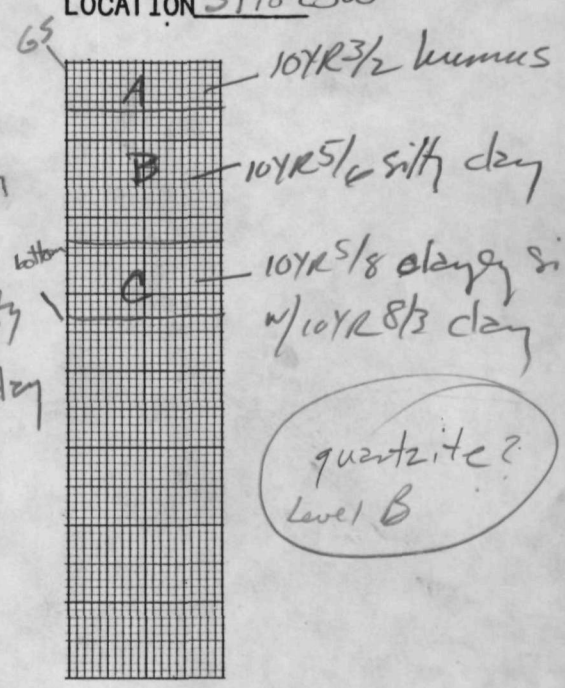

S190
E450
SL

Sheet 2 of 2

ADDISON PLANTATION

SHOVEL TEST PITS

STP # 7

LOCATION S190 E510

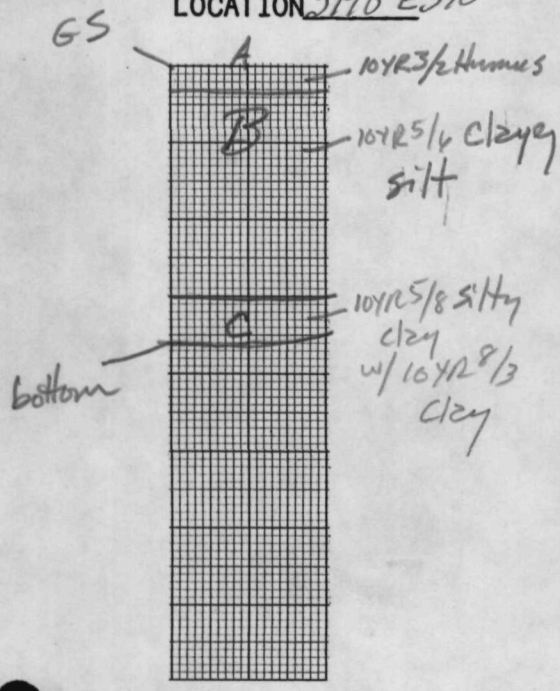

STP # _____

LOCATION _____

STP # _____

LOCATION _____

STP # _____

LOCATION _____

STP # _____

LOCATION _____

STP # _____

LOCATION _____

STP # _____

LOCATION _____

ADDISON PLANTATION

SHOVEL TEST PITS

STP # _____

LOCATION S248 E255

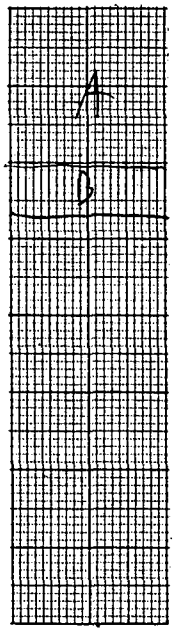

10YR 3/3 humus

10YR 5/8 silty clay

STP # _____

LOCATION_____



STP # _____

LOCATION_____

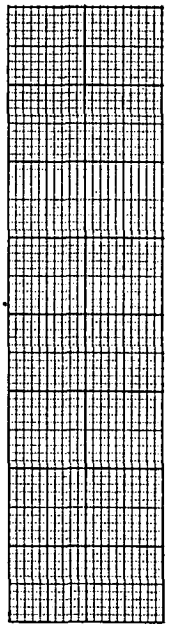

STP # _____

LOCATION_____



STP # _____

LOCATION_____



STP # _____

LOCATION_____



ADDISON PLANTATION

SHOVEL TEST PITS

STP # _____
LOCATION S265 E260



10YR 3/3 humus

10YR 6/6 sandy clay

STP # _____
LOCATION S220 E255

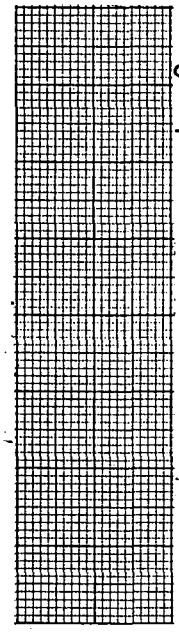

2+ feet of overgrown rubble

Unexcavated

STP # _____
LOCATION S225 E255

235
265
278

E Bersey
E260

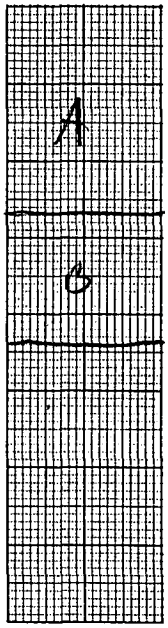

10YR 3/2 humus

10YR 5/4 mottled w/ 7.5YR 7/6 clayey silt

STP # _____
LOCATION S230 E255



10YR 3/2 humus
pipestem

10YR 6/8 silty clay

STP # _____
LOCATION S235 E255

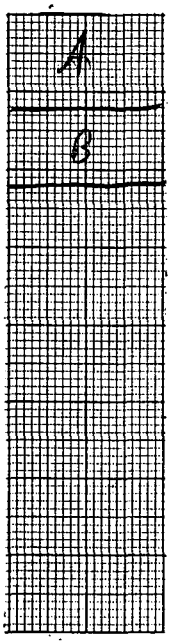

10YR 3/2 humus

10YR 6/6 silty clay

STP # _____
LOCATION S240 E255



10YR 3/2 humus; artifacts: porcelain pipe stem

10YR 6/6 silty clay

ADDISON PLANTATION

SHOVEL TEST PITS

STP # _____
LOCATION S280 E280



10 YR 3/4 humus

10YR 5/6 clay

STP # _____
LOCATION S255 E255



10YR 3/2 humus

10 YR 4/4 clayey silt

Artifacts
nail, glass, ceramic brick

stopped by roots

STP # _____
LOCATION S255 E245

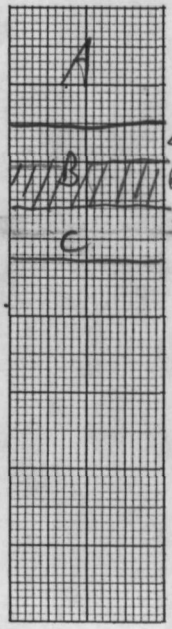

10 YR 3/2 humus

10YR 4/3 silt

BRICK Layer in soil

7.5 YR 5/6 silty clay

Artifacts - Layer B
t.p. w.w.
brick frags
oyster shell

STP # _____
LOCATION S260 E245



10 YR 3/2 silty humus

10 YR 4/3 silt

7.5 YR 5/8 silty clay

~~Artifacts~~
Layer B - glass (window/bottle) iron

STP # _____
LOCATION S255 E235



10 YR 3/2 humus

Artifacts
Layer A { ceramic, brick, window glass, slate, mortar

10 YR 5/6 silt

STP # _____
LOCATION S270 E230



10YR 3/3 humus
1 pc. w.w.

10 YR 5/6 clayey silt

ADDISON PLANTATION

SHOVEL TEST PITS

STP # _____
LOCATION S255 E265



10YR 3/3 humus

Layer B
1 pc ww
1 pc metal

cobbles in 10YR 3/3 humus

10YR 5/6 silt

STP # _____
LOCATION S270 E270



10YR 3/3 humus

10YR 5/6 silt

STP # _____
LOCATION S270 E280



10YR 3/2 clayey humus

10YR 5/6 clay

STP # _____
LOCATION S270 E260



10YR 3/3 humus

10YR 5/8 clay

STP # _____
LOCATION S280 E260



10YR 3/3 humus

7.5YR 5/4 silty Clay

STP # _____
LOCATION S280 E270



10 YR 3/3 humus

10 YR 5/6 silty Clay

ADDISON PLANTATION

SHOVEL TEST PITS

STP # _____

LOCATION S330 E160

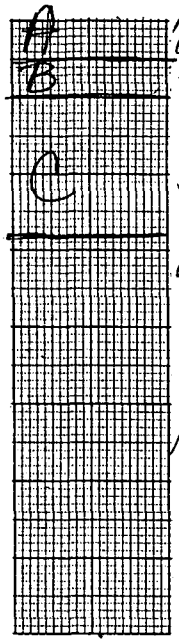

10YR 2/2 very dk brown humus
10YR 4/6 dk yel. brown sand
10YR 5/8 yel. brown sandy silt w/cobbles & gravel

NO ARTIFACTS

STP # _____

LOCATION S300 E170

GS

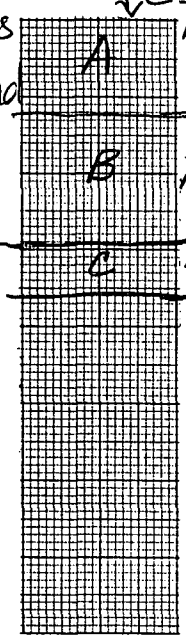

10YR 3/3 DARK BROWN HUMUS

10YR 4/6 DK. YELLOWISH BROWN SANDY SILT

10 YR 5/6 YELLOWISH BROWN SANDY SILT WITH PEBBLES

ARTIFACTS NONE

STP # _____

LOCATION _____

STP # _____

LOCATION _____

STP # _____

LOCATION _____

STP # _____

LOCATION _____

STP # _____

LOCATION _____

STP # _____

LOCATION _____

ADDISON PLANTATION

SHOVEL TEST PITS

S270
STP # E240
LOCATION

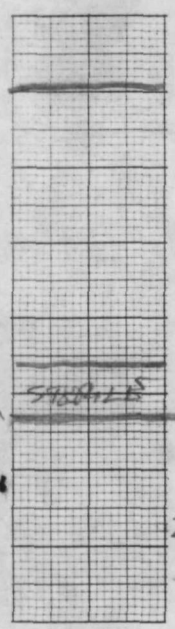

10YR 3/3

10YR 5/6

SHOVEL 10YR 6/8

BOTTOM OR EX.

1 PIPE STEM, 2 PIECES OF SHELL

S265
STP # E270
LOCATION



Humus 10YR 4/3

7.5YR 5/6

END OF EX. 10YR 5/8

1 PIECE WHITEWARE

S225
STP # E265
LOCATION

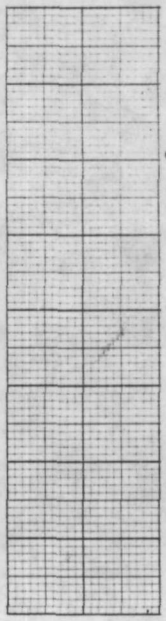

IMPOSSIBLE TO DIG DENSE COBBLE LAYER WITHIN 1/2-2 CM OF SURFACE - ROAD?

S235
STP # E265
LOCATION

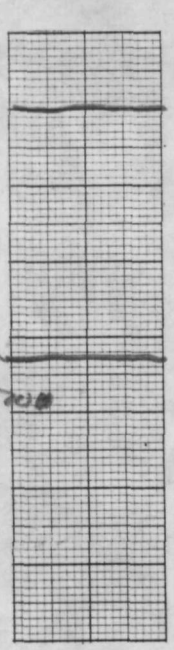

10YR 3/3

10YR 5/6

BOTTOM EXCAVATION

NO ARTIFACTS

S230
STP # E265
LOCATION

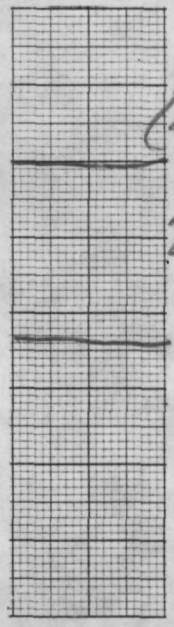

10YR 3/3 (LOTS OF ROOT ACTION PROBABLY ACCOUNTS FOR EXTRA DEPTH)

10YR 5/6

BOTTOM OF EX.

1 PIECE MORTAR

S240
STP # E265
LOCATION

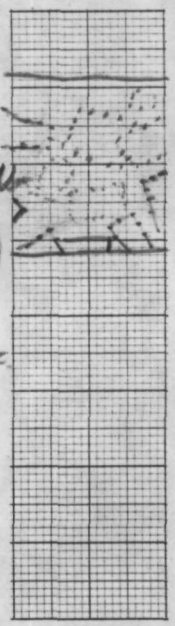

10YR 4/3

5YR 5/8 TOO MANY BRICKS TO DIG DEEPER

BOTTOM

ITS 5:00 PM - DO YOU KNOW WHERE YOUR CHILDREN ARE?

Phase I

ADDISON PLANTATION

SHOVEL TEST PITS

STP # 2

LOCATION +30m

Artifacts

Layer A: modern bottle glass window w/ unglazed rim



STP # 5(1)

LOCATION

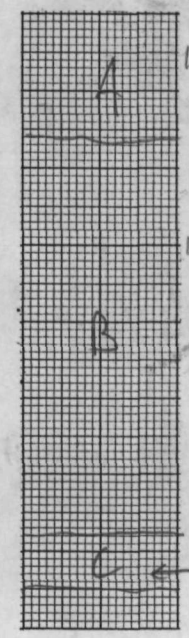

STP # 9

LOCATION



STP # 11

LOCATION

Artifacts → nail flake

window glass →



STP # 14

LOCATION



Artifacts

A: modern amber bottle-glass

STP # 15

LOCATION



ADDISON PLANTATION

SHOVEL TEST PITS

STP # 19

LOCATION

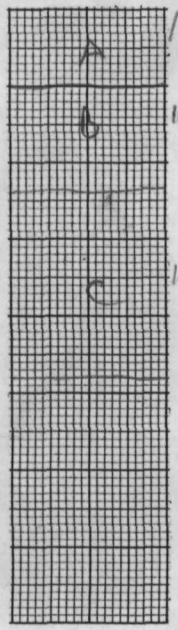

10YR 3/2 humus

10YR 4/3 silt

10YR 6/4 very fine silt

STP # 20

LOCATION



10YR 3/2 humus

10YR 6/4 very fine silt

10YR 5/4 clayey silt

10YR 5/6 silty clay

STP # 22

LOCATION

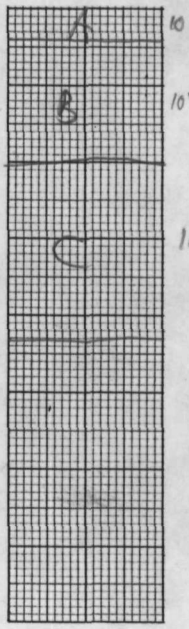

10YR 3/2 humus

10YR 5/6 clayey silt

10YR 5/6 clay

STP # 23

LOCATION



10YR 3/2 humus

10YR 5/3 silt

10YR 4/3 clayey silt

STP # 26

LOCATION



10 YR 4/2 humus

10YR 3/3 clayey silt

10YR 5/3 silty clay

Artifact

1 per clear modern window glass

Layer B at 40cm

STP # 27

LOCATION

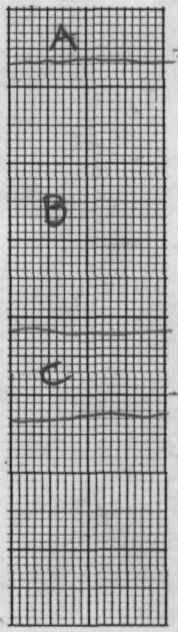

Humus

7cm A 10 YR 4/2 Humus

10YR 3/3 clayey silt

10 YR 5/3 silty clay

53

NO FINDS

ADDISON PLANTATION

SHOVEL TEST PITS

STP # 31

LOCATION



10YR 3/3 humus

10YR 5/4 clayey silt

10YR 3/2 clay

STP # 32

LOCATION



10YR 3/3 humus

10 YR 5/4 clayey silt

10 YR 6/4 clay

STP # 33

LOCATION



10YR 3/3 humus

10YR 5/4 silt

STP # 35

LOCATION



10 YR 4/3 humus

10YR 5/6 silty clay

10YR 5/4 clay

STP # 36

LOCATION

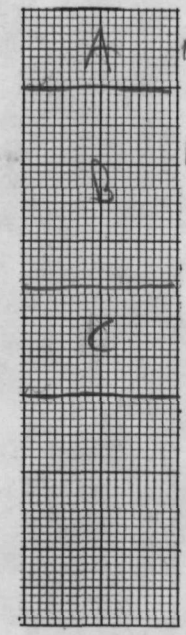

10 YR 4/3 humus

10 YR 6/6 mottled 7 10YR 6/8 clayey silt

10YR 5/4 silty clay

STP # 37

LOCATION



10 YR 3/2 humus

10YR 4/3 silt

2.5 YR 5/8 silt

} gravel road fill

ADDISON PLANTATION

SHOVEL TEST PITS

STP # _____

LOCATION 17

LOAM
10YR 2/2
ROAD
FILL
STOP BECAUSE
OF HARDNESS
STILL GOES
ON

STP # _____

LOCATION 18

LOAM
LT BROWN
CLAY

STP # _____

LOCATION 21

A — 10YR 3/2 humus

B — 2.5Y 8/0 mottled w/ 2.5Y 6/0
very compact clay

STP # _____

LOCATION 24

LOAM
10YR 2/3
SANDY
SILT
10YR
4/2

STP # _____

LOCATION 25

LOAM
10YR 2/3
SANDY
SILT
10YR
4/2

STP # _____

LOCATION 28

LOAM
10YR 2/3
SILTY CLAY
LT BROWN
10YR 7/2
CLAY
DK BROWN
7.5YR 5/6

ADDISON PLANTATION

SHOVEL TEST PITS

STP # _____

LOCATION 7



STP # _____

LOCATION 8



STP # _____

LOCATION 10



STP # _____

LOCATION 12



STP # _____

LOCATION 13



STP # _____

LOCATION 16



ADDISON PLANTATION

SHOVEL TEST PITS

STP # _____

LOCATION 29

LOAM 10YR 3/3

LT BROWN SILTY CLAY 10YR 6/4.

DK BROWN CLAY 10YR 3/3

STP # _____

LOCATION 30

LOAM 10YR 3/3

LT BROWN SILTY CLAY 10YR 6/4

DK BROWN CLAY 10YR 3/3

STP # _____

LOCATION 34

LOAM 10YR 2/3

LT BROWN SILTY CLAY 10YR 6/4

DK BROWN CLAY. 10YR 3/3

STP # _____

LOCATION ~~30~~ 38

LOAM 10YR 3/3

SANDY CLAY 10YR 6/4

ROAD FILL 7.5YR 7/6

STP # _____

LOCATION _____

STP # _____

LOCATION _____

S. of gravel road

ADDISON PLANTATION

SHOVEL TEST PITS

STP # 45

LOCATION



sod/humus

grey brn. slightly clayey silt

yell. brn. silty clay

artifacts from Level B: bottle & window glass, TPWW, iron bolt/spike, small brick frags

STP # 46

LOCATION

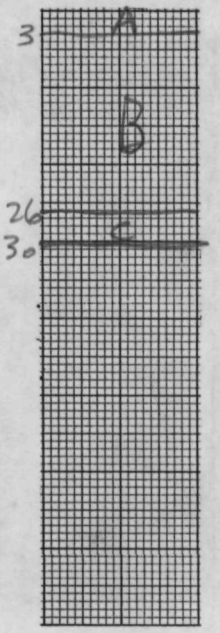

Same strat. as 45, tho' C slightly more orange

From B: WW, flat glass, small brick frags, iron

STP # 47

LOCATION



lt. grey/brn. clayey silt

orange brn slightly silty clay

From B: blue feather-edged ww, iron, brick glass

STP # 48

LOCATION



Same as 46

From B: 1 metal frag., 1 piece squared wood peg

STP # 49

LOCATION



Same strat as 46, 48

From B: 1 dec. WW sherd

STP # 50

LOCATION



Same as 47

From B: brick frags, 1 WW sherd

over →

STP 51

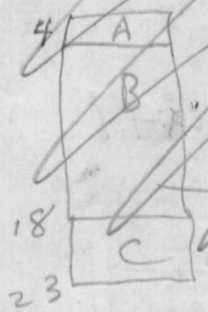

Same as 45

Small WW shed

ADDISON PLANTATION

SHOVEL TEST PITS

N. of gravel road

STP # 51

LOCATION

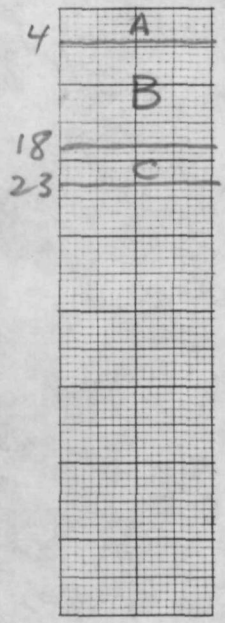

humus

gray brn. clayey silt

yell. brn. silty clay,

From B:

1 small ww sherd

STP # 52

LOCATION ~30m S of 45

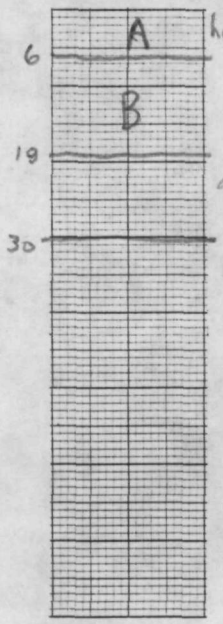

humus

gray brn. clayey silt

orange brn. silty clay

From B:

1 ceramic sherd w/c ware

STP #

LOCATION

STP #

LOCATION

STP #

LOCATION

STP #

LOCATION

STP #

LOCATION

STP #

LOCATION

ADDISON PLANTATION

SHOVEL TEST PITS

STP # 59

LOCATION

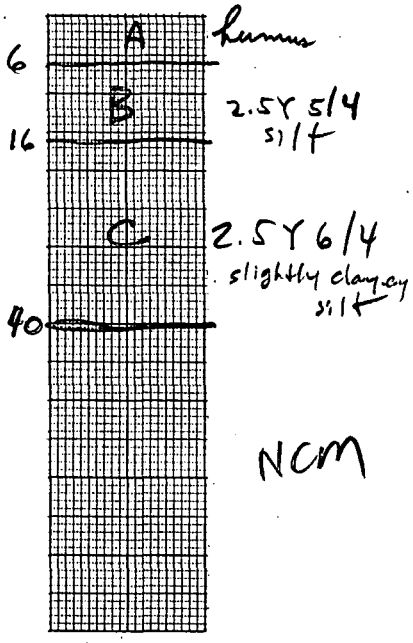

STP # 60

LOCATION

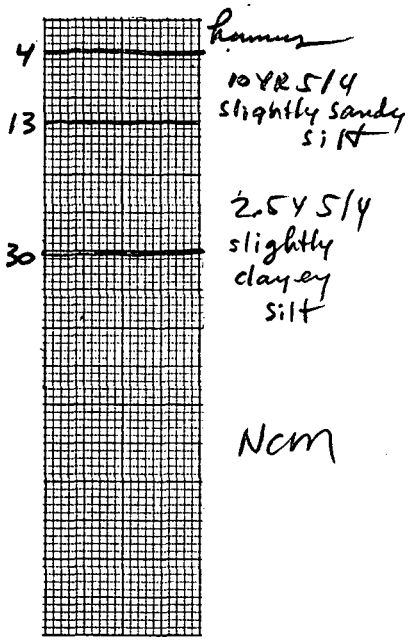

STP # 61

LOCATION

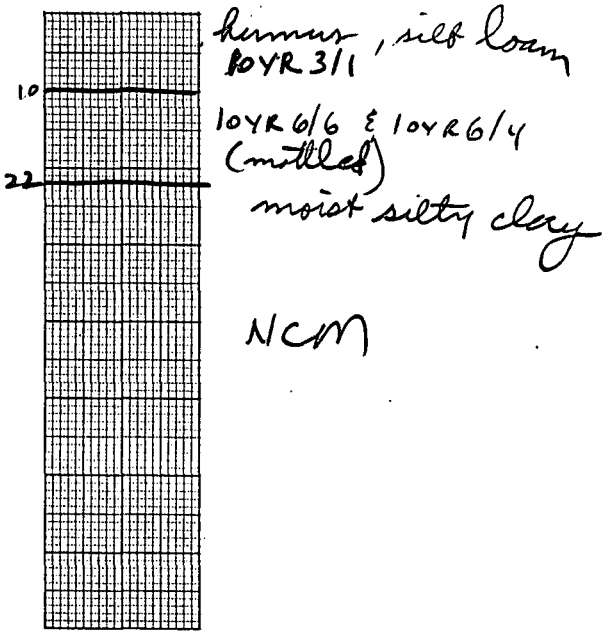

STP # 62

LOCATION

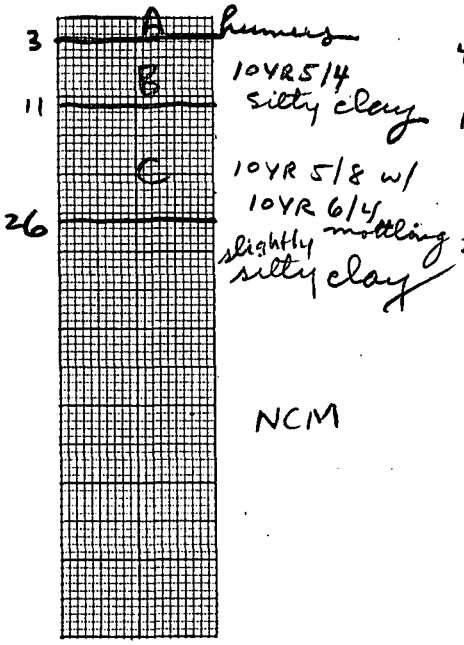

STP # 63

LOCATION

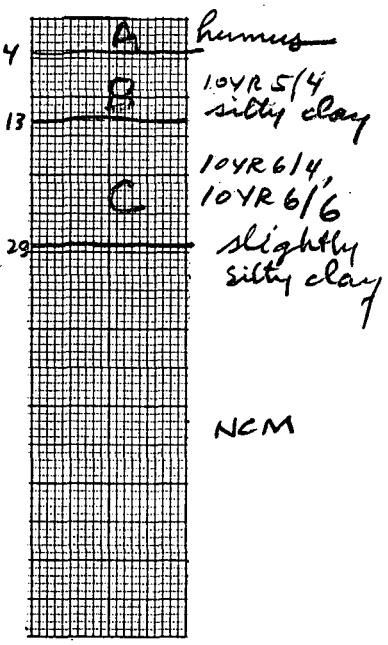

STP # 64

LOCATION

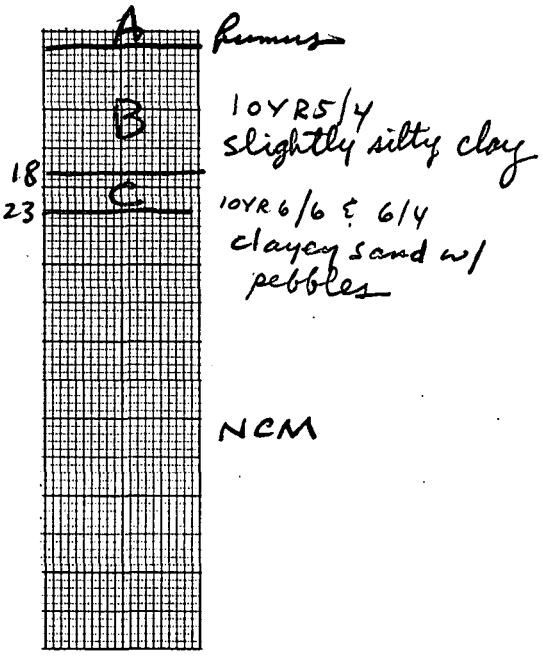

ADDISON PLANTATION

SHOVEL TEST PITS

STP # 53

LOCATION

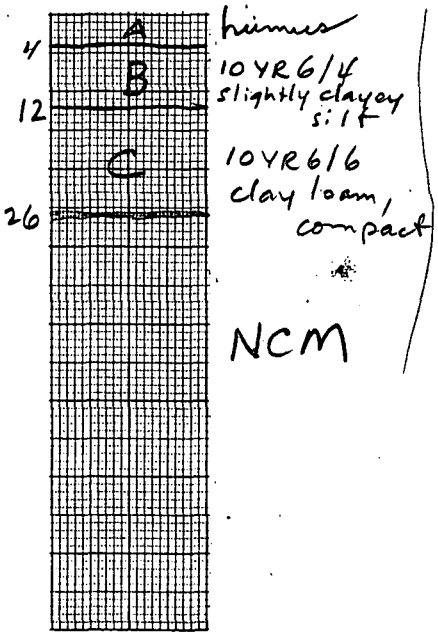

STP # 54

LOCATION

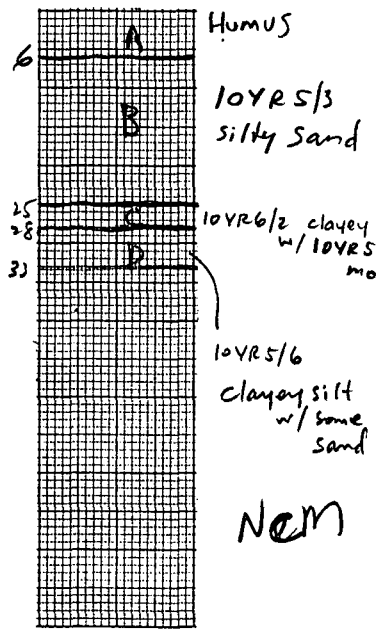

STP # 55

LOCATION

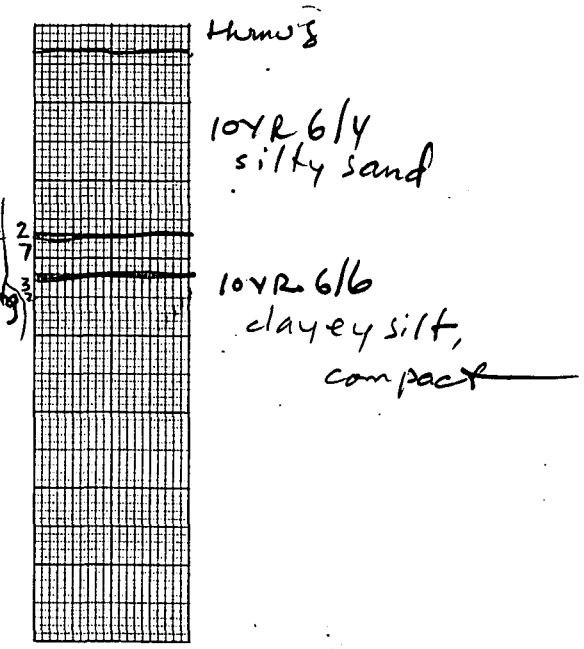

STP # 56

LOCATION

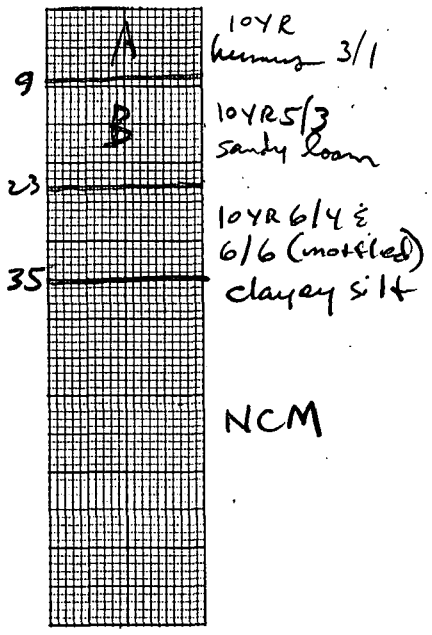

STP # 57

LOCATION

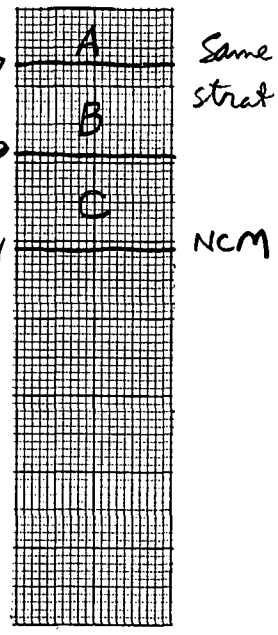

STP # 58

LOCATION

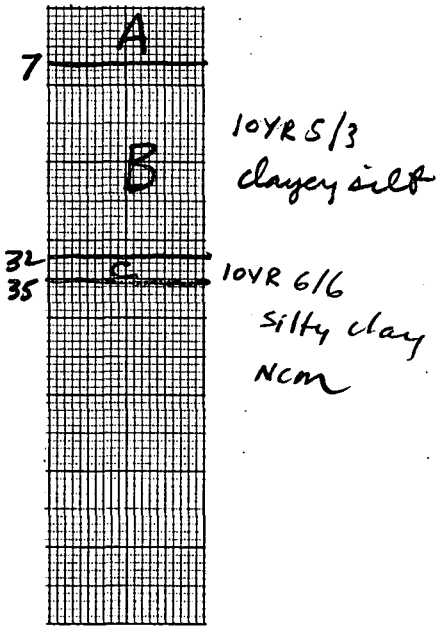

ADDISON PLANTATION

SHOVEL TEST PITS

STP # 39

LOCATION

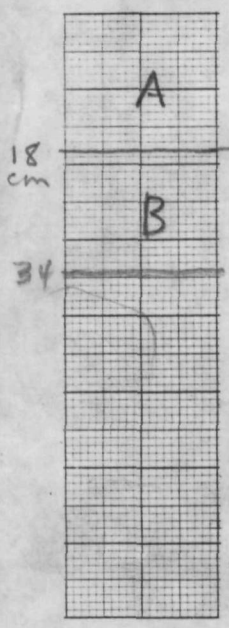

10YR5/8, 10YR 4/3 mottled fill layer, clayey silt w/gravel

silty clay 10YR (LT. YELL BRN.)

NO FINDS

★ ABSENCE OF ORANGE YELL. ROAD PAN

STP # 40

LOCATION

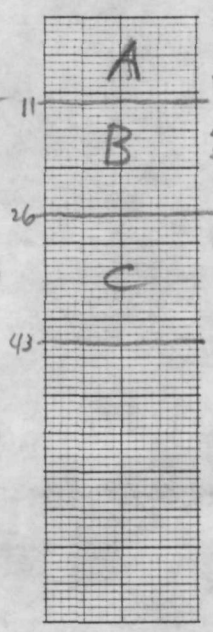

slightly clayey silt yell. brn.

orange gravelly sand road pan

grey tan silty clay

no finds

STP # 41

LOCATION



humus/silt loam lt. gray

yell. brn. silty clay

1 metal frag

yell. gray sand (course) & gravel

nail?

STP # 42

LOCATION

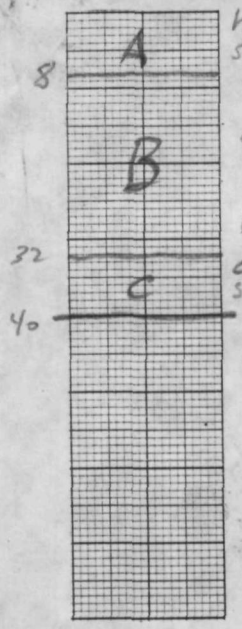

humus/ silt loam

orange brn. slightly silty clay, plastic

compact clayey silt yell. brn., w/orange brn. mottling

No finds

STP # 43

LOCATION

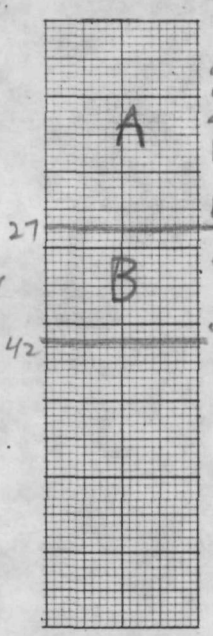

heavy concentration of modern debris (dump)

humus/ sandy loam black

clayey gravelly sand yell. brn & gray

No finds

STP # 44

LOCATION

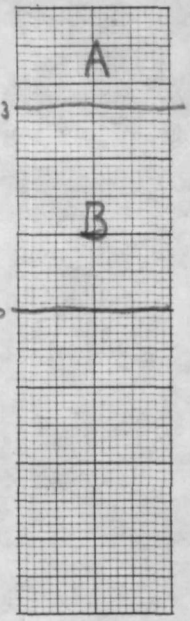

humus/ Sandy loam

very compact yell. brown. clayey silt

No finds

ADDISON PLANTATION

SHOVEL TEST PITS

STP # 65

LOCATION S. of "bridge" on gravel road. In depression



humus

10YR5/4 clayey silt

brick chips

10YR6/6 silty clay

STP # 66

LOCATION



10YR5/4 silt

10YR6/6 silty clay

No artifacts

STP # 67

LOCATION

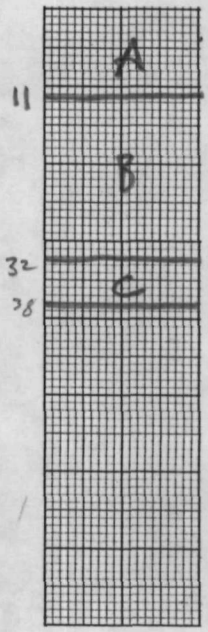

humus, 10YR5/4 slightly clayey silt

10YR__ (buff) clay silt

10YR6/6 & 6/4 silty clay

3 WW sherds from B

STP # 68

LOCATION

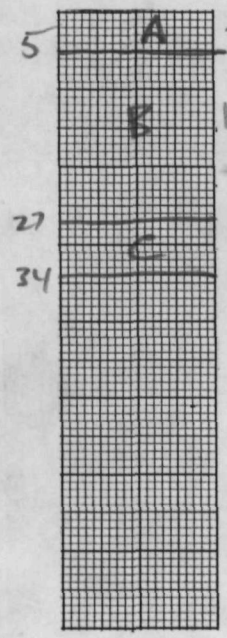

humus

10YR5/4 slightly clayey silt

10YR6/6 silty clay

STP # 69

LOCATION

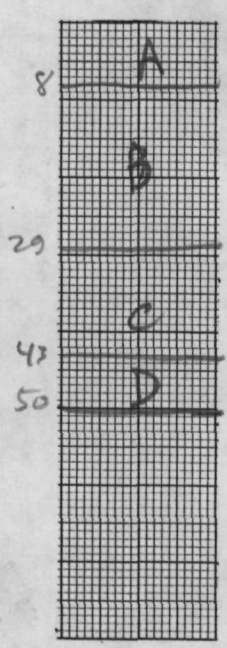

humus

10YR5/4 silt

brn.-yell. slightly clayey silt

10YR6/6 silty clay

STP # 70

LOCATION

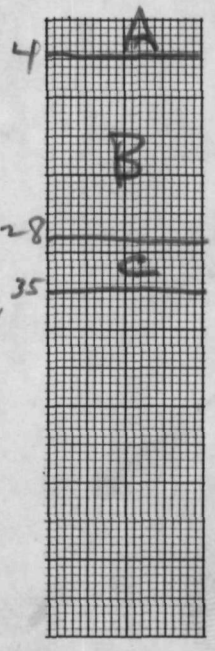

humus

10YR5/4 slightly clayey silt

10YR6/6 clayey silt

ADDISON PLANTATION

SHOVEL TEST PITS

STP # 71

LOCATION



humus/ silt loam

10YR5/4 slightly clayey silt

10YR6/6 silty clay

From B:
2 WW sherds
1 brick frag (tiny)

STP # 72

LOCATION



Same as 71

NCM

STP # 73

LOCATION



Same

NCM

STP # 74

LOCATION



Same

brick flecks in B. not kept

STP # 75

LOCATION



Same

NCM

STP # 76

LOCATION

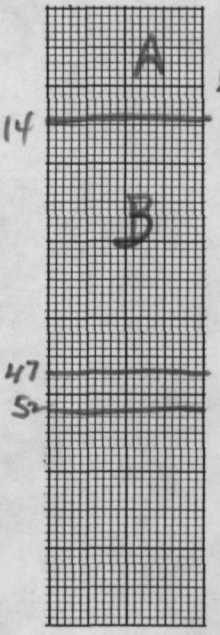

dk. gray sandy loam w/ gravel

10YR5/4 clayey silt

10YR6/6, 10YR6/4 (mottled) silty clay

From B:
1 TP or HP WW sherd

ADDISON PLANTATION

SHOVEL TEST PITS

STP # 77

LOCATION

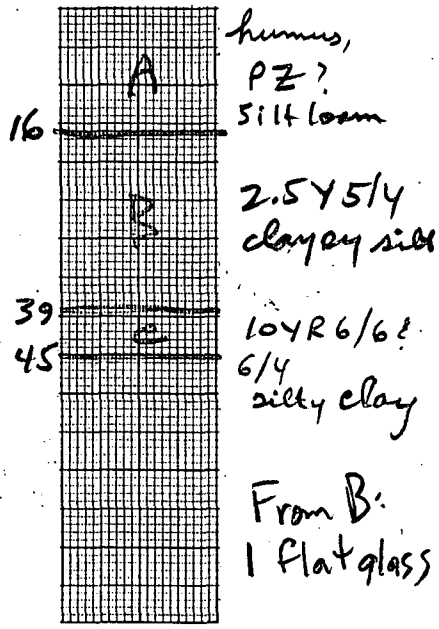

From B:
1 flat glass

STP #

LOCATION

STP #

LOCATION

STP #

LOCATION

STP #

LOCATION

STP #

LOCATION

STP #

LOCATION

Phase I
Transect B

EAA
GGR
8-27-86

ADDISON PLANTATION

SHOVEL TEST PITS

STP # 84

LOCATION

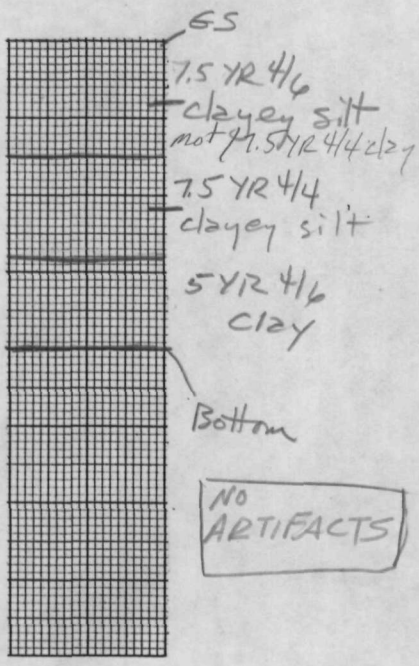

STP # 85

LOCATION

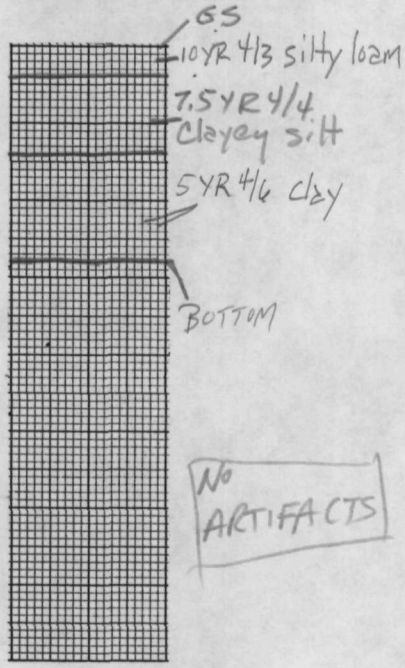

STP # 86

LOCATION



STP #

LOCATION



STP #

LOCATION



STP #

LOCATION



Phase I
Trasect A

EAA
GGR
8-27-86

ADDISON PLANTATION

SHOVEL TEST PITS

STP # 78

LOCATION

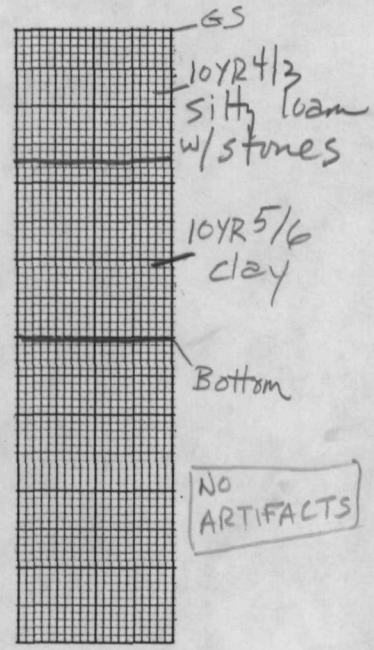

STP # 79

LOCATION

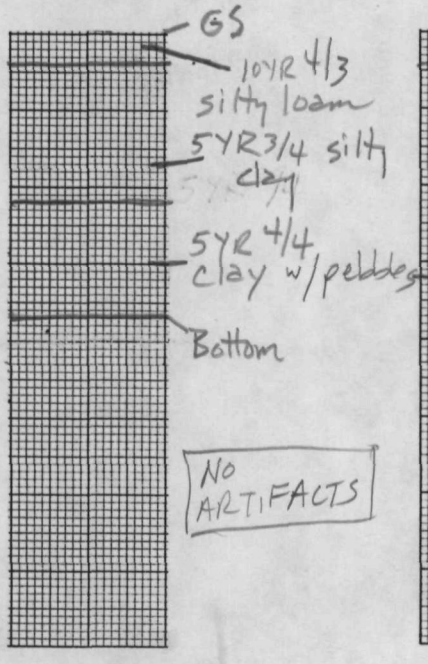

STP # 80

LOCATION

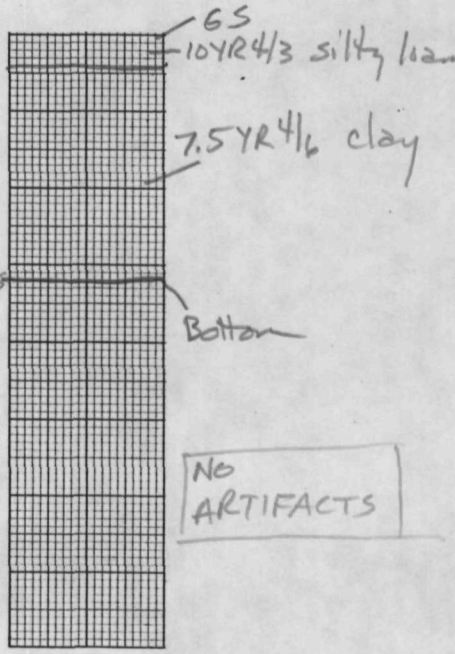

STAKE 351 51 REF

STP # 81

LOCATION



STP # 82

LOCATION

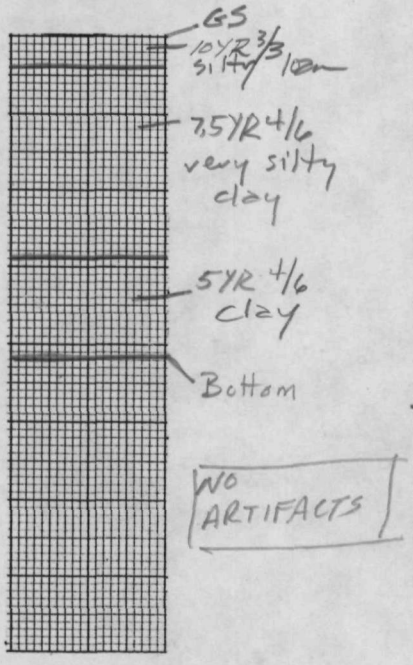

STP # 83

LOCATION

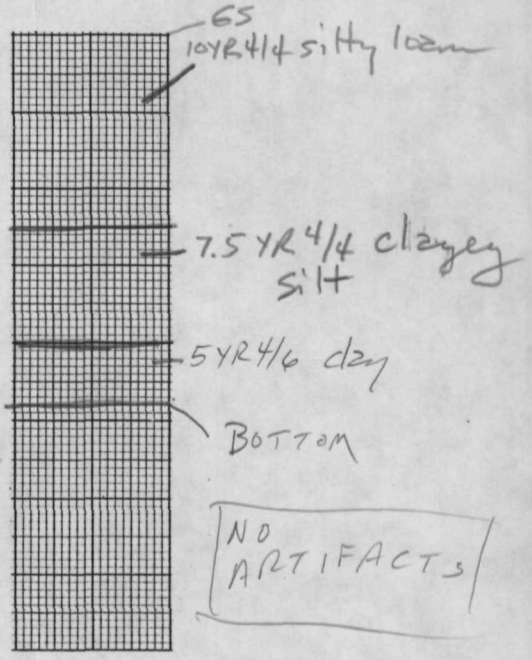

Extensive
Survey

Phase I
Transect C

EAA
GGR
8-29-86

ADDISON PLANTATION

SHOVEL TEST PITS

STP # 87
LOCATION

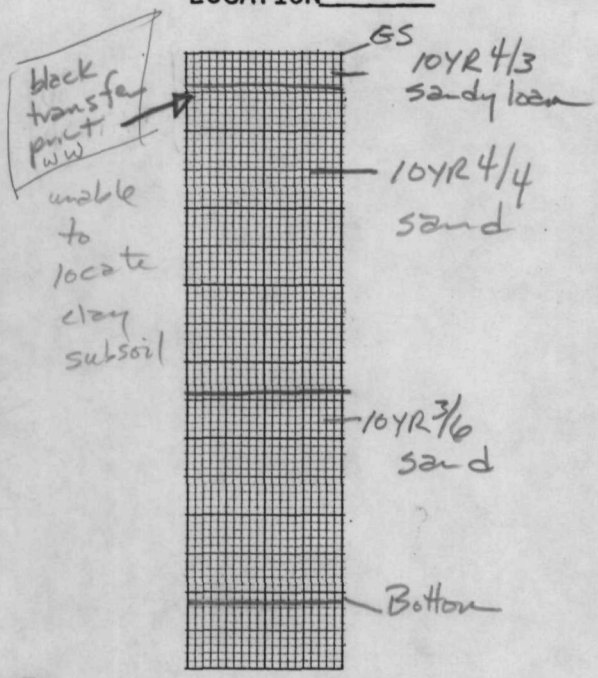

STP # 88
LOCATION

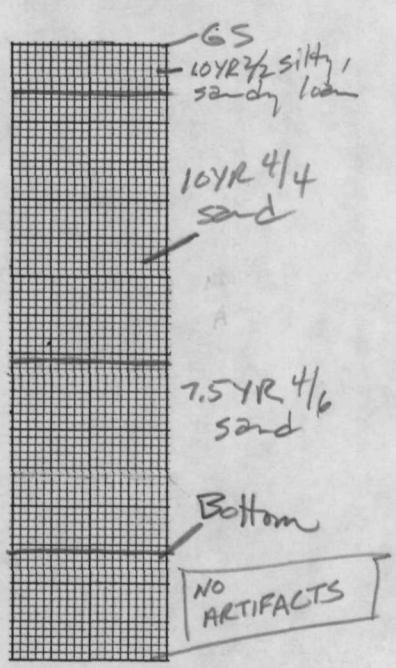

STP # 89
LOCATION

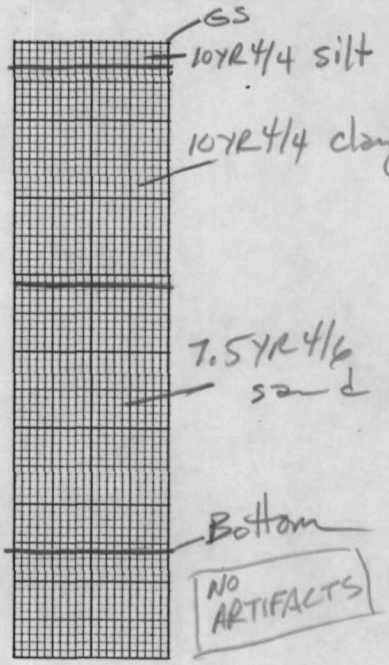

STP # 90
LOCATION

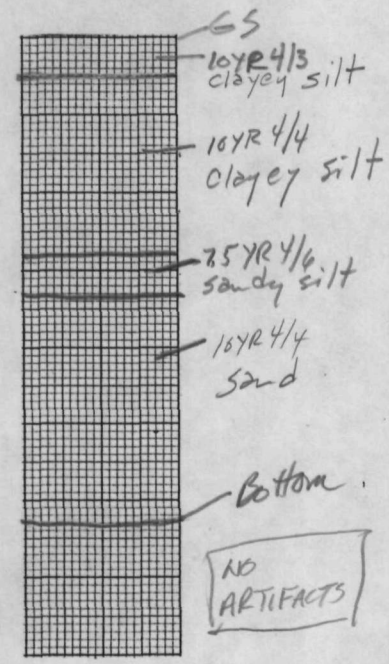

STP # 91
LOCATION

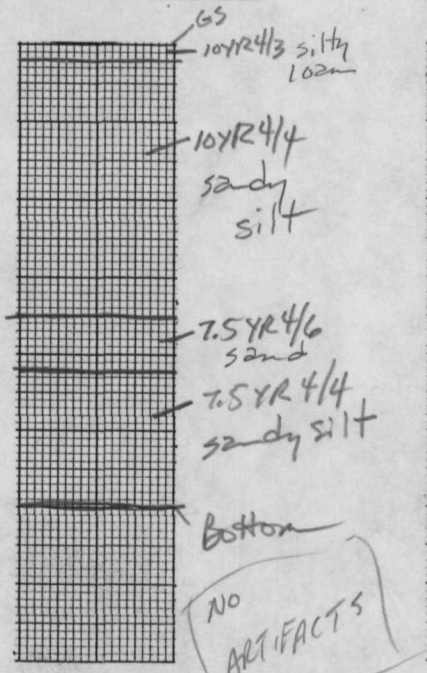

in ridged area

STP # 92 (radial of 87) W
LOCATION



Phase I
Transect C

EAA
GGR
8-29-84

ADDISON PLANTATION

SHOVEL TEST PITS

STP # 93 (radial S of 87)

LOCATION



STP # 94 (radial E of 87)

LOCATION

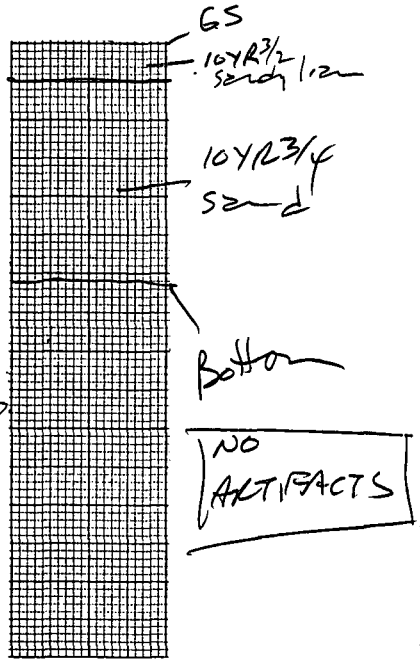

STP # 95 (radial N of 87)

LOCATION



STP # 96

LOCATION



STP # 97

LOCATION

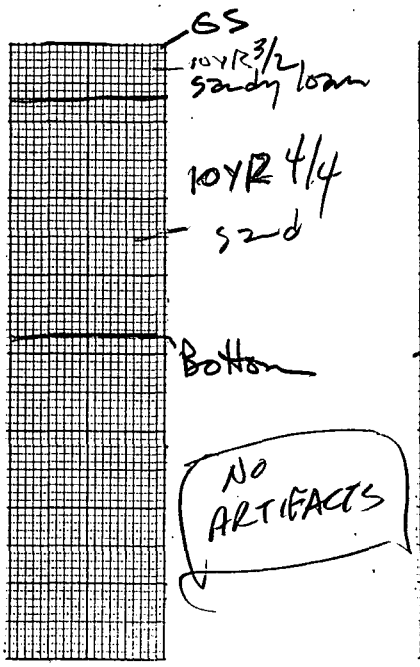

STP # 98

LOCATION

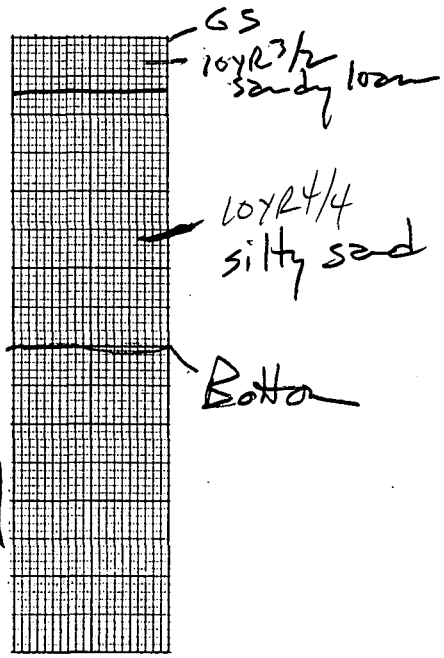

ADDISON PLANTATION

SHOVEL TEST PITS

EAA
GGR 8-29-86

STP # 99

LOCATION

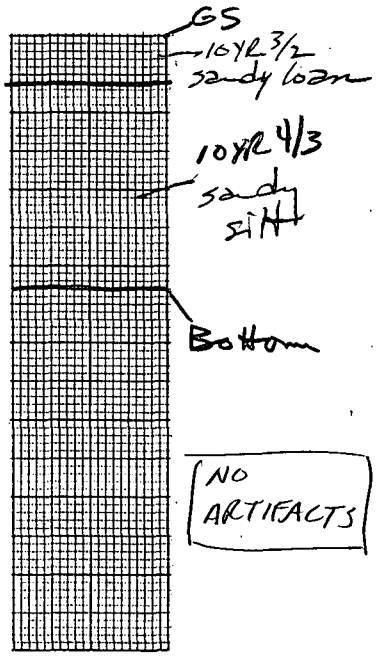

STP # 100

LOCATION

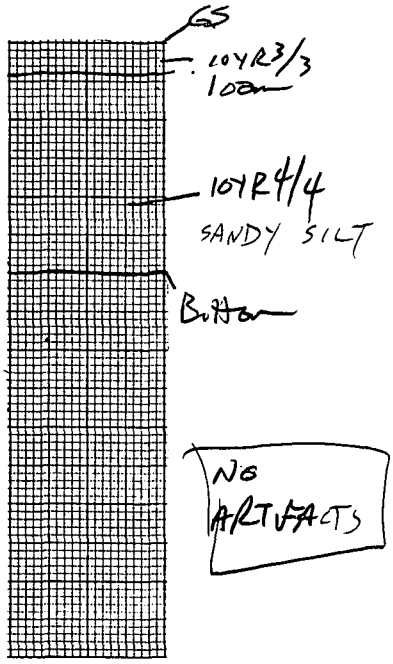

STP # 101

LOCATION

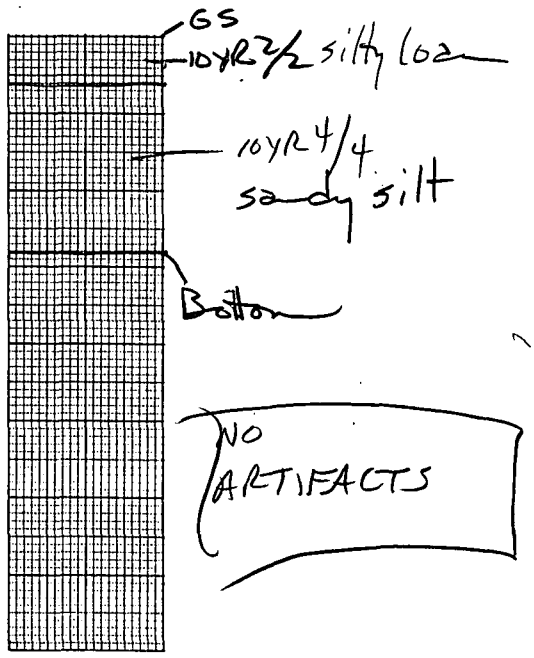

STP # 102

LOCATION

ROW



STP # 114

LOCATION

ROW

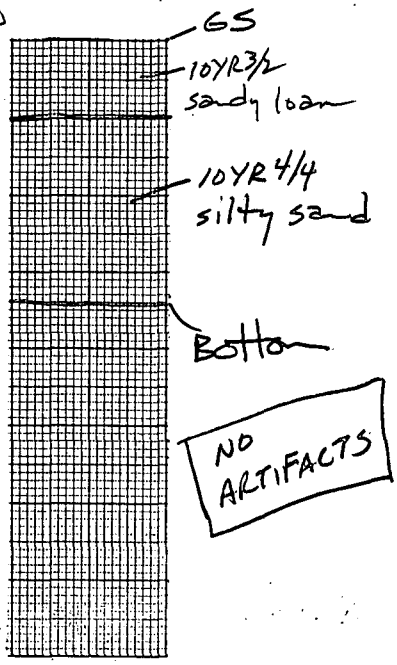

STP #

LOCATION



ADDISON PLANTATION

SHOVEL TEST PITS

STP # 103

LOCATION



STP # 104

LOCATION



STP # 105

LOCATION



STP # 106

LOCATION

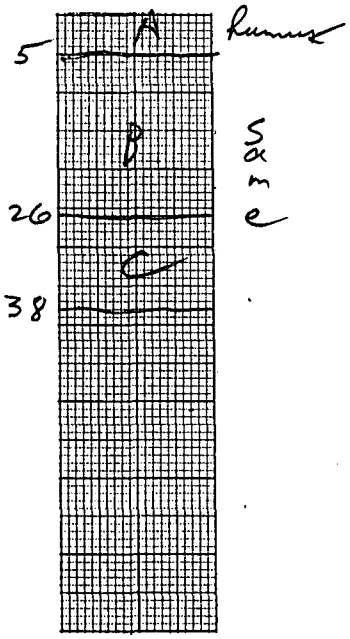

STP # 107

LOCATION

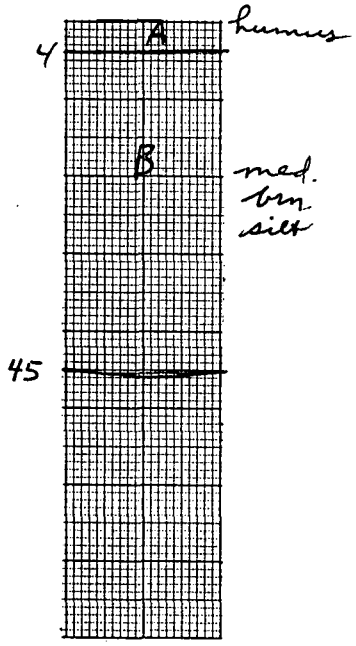

STP # 108

LOCATION



ADDISON PLANTATION

SHOVEL TEST PITS

STP # 109

LOCATION

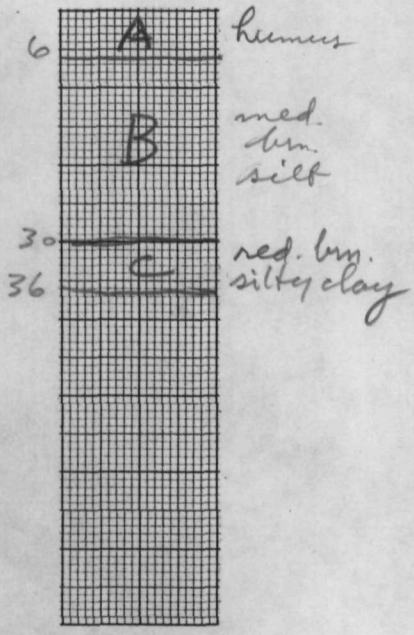

STP # 110

LOCATION

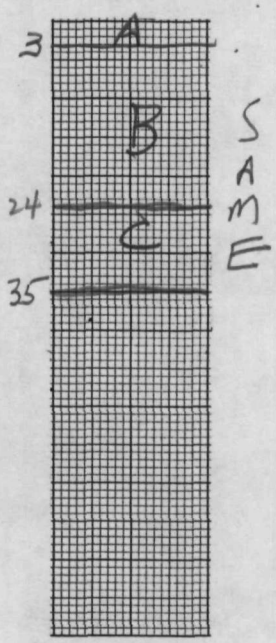

STP # 111

LOCATION

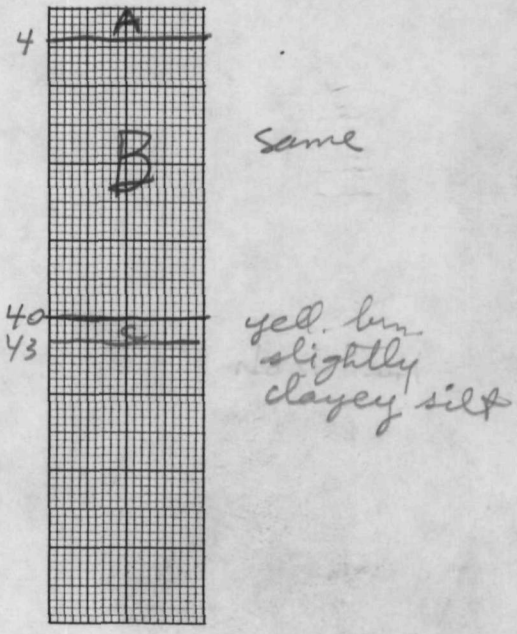

STP # 112

LOCATION



STP # 113

LOCATION

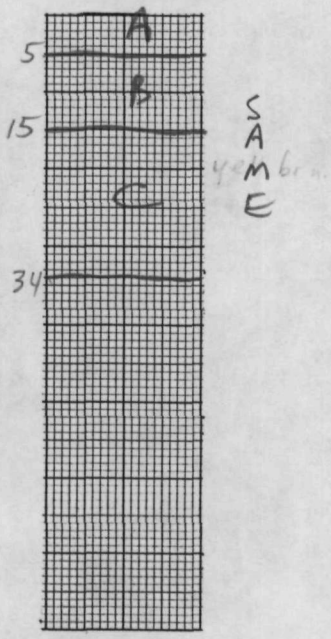

STP #

LOCATION



ADDISON PLANTATION

SHOVEL TEST PITS

3/4
4/4
4/6

STP # RADIAL
LOCATION S320 E175

A — 10YR 3/3 dk brown silty humus.
B — 10YR 4/4 dk yel. brown sand w/ large & sm. cobbles.
C — 10YR 4/6 dk yel. brown sand w/ large cobbles

lev A: conglomerate creamware.
LEV C: 2 nails 2 brix 2 coal, 1 conglomerate.

STP # RADIAL
LOCATION S315 E170 (S1)

A — 10YR 3/3 DK. BROWN SILT
B — 10YR 4/4 DK. YELLOWISH BROWN SANDY/SILT
C — 10YR 5/8 YELLOWISH BROWN WITH PEBBLES

ARTIFACTS
LEVEL B
BRICK
NAIL
WINDOW GLASS

STP # _____
LOCATION S325/E170

A — 10YR 3/2 sandy loam
— 10cm
B — 10YR 4/4 sandy soil w/ pebbles
— 22 cm
C — 10YR 5/8 sand w/ pebbles + sm cobbles
— 32cm

layer A: Glass, oyster shell

STP # _____
LOCATION S330/E170

A — 10YR 2/2 sandy loam
— 8cm
B — 10YR 4/6 sandy w/ cobbles
— 20cm
C — 10YR 5/8 sand w/ cobbles
— 40 cm

no artifacts

STP # _____
LOCATION S320/E180

10YR 3/2 sandy loam
— 10cm
10YR 4/6 sand w/ pebbles
— 24cm
10YR 5/8 sand w/ pebbles
— 34 cm
10YR 5/8 sandy

Artifacts

level B - red earthenware
black transfer print
brick frag

STP # _____
LOCATION _____