GREENBELT YARD
XE-735
TRENCH A
12/19/86

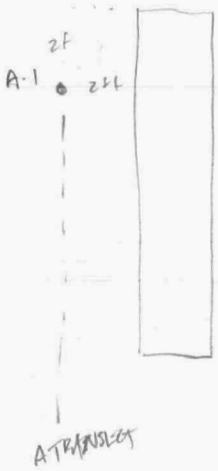

TRENCH A PLACED NEAR STP A-1, IN LOCATION CLOSEST TO WHERE LIME KILN IS LOCATED ON LATE 19th CENTURY COUNTY ATLAS. TRENCH IS 13 FT LONG, 2 FT WIDE & MAX DEPTH OF ABOUT 3.5 FEET. TOP STRAT IS MODERN MIXED FILLS WITH SHEET METAL, BRICKS, ROADSIDE LITTER. DARK (BLACK) ASHY STRAT BENEATH FILL GRADES INTO NATURAL SOILS — STOPPED CA 3.5 FEET DOWN AS THE TRENCH WAS WELL INTO NATURAL MOTTLED SUBSOILS.

NO FEATURES

PHOTOS: XE 712-PX-1 #'s 22, 23, 24
XE 712-KR-1 #'s 17, 18, 19

Greenbelt Yard
Backhoe Trench A
west profile (6 Ft. section)
WEB/CAM
12/19/86

1" = 1'

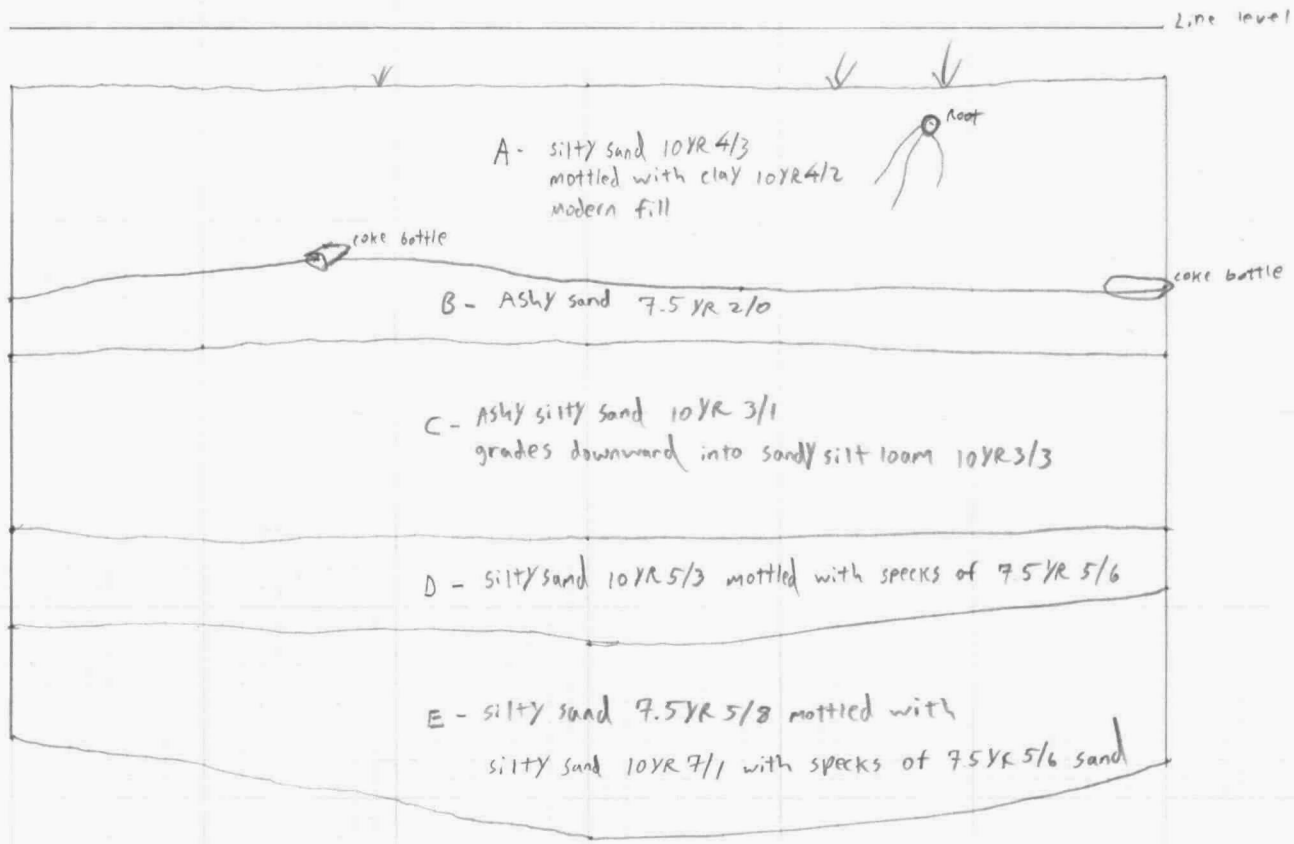

Greenbelt Yard

Backhoe Trench B
South Profile
5 Foot Section
WEB/CAM
12/19/86

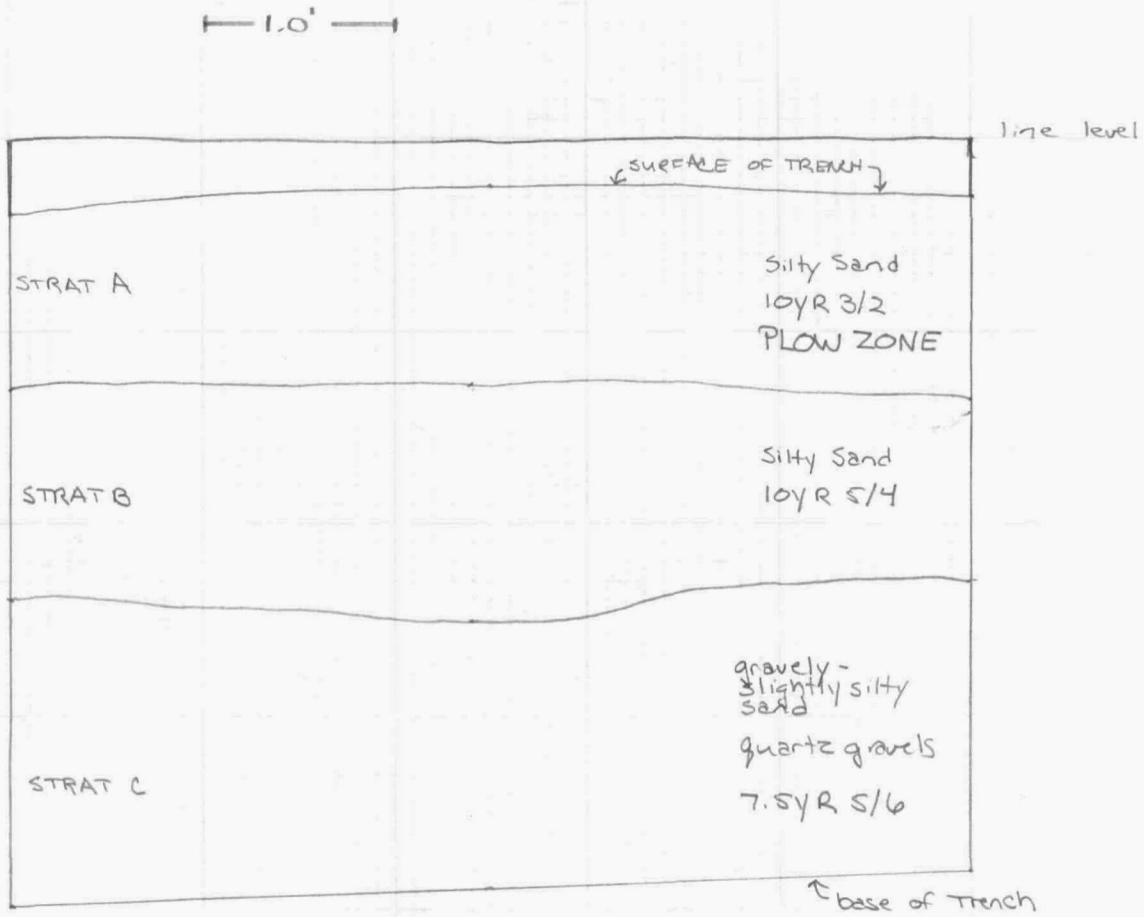

GREENBELT YARD
XE.735
TRENCH B
12/19/86



TRENCH WENT ON TOP OF STP G.34 - 13.5 ft EAST WEST & 2 FEET WIDE NO FEATURES - HIT GRAVELLY STRAT CA 2.5 ft down. DISCONTINUED DIGGING AT CA 3-3.5 feet because OF SEEPING GROUNDWATER. SOUTH WALL (5 FOOT SECTION) PROFILED. NO FEATURES

GREENBELT YARD
VE 735
TRENC. C
12/19/86

TRENCH PLACED ALONG "21" GRID LINE BETWEEN L·21 + M·21
SHOVEL TEST POINTS. TO TEST THE AREA THAT LOOKS LIKE FILL
TRENCH IS CA 13 FT LONG + UP TO 4 FEET WIDE MAX DEPTH = 8 FT IN CENTER



THIS IS AN AREA OF TRASH FILL. LOTS OF PAVING MATERIAL - CONCRETE SLABS, ASPHALT SLABS, BRICKS, PLYWOOD, MISC. METAL, SHEET PLASTIC + SOME HOUSEHOLD DEBRIS - UNGLAZED REDWARE (FLOWER POTS) WHITEWARE SHERDS, OYSTER ETC. ALSO SOME TERRA COTTA DRAIN PIPE, BOARDS, SHEET METAL, ETC.

DISCONTINUED DIGGING AT 8 FEET BECAUSE OF GROUND WATER SEEPAGE + BECAUSE WE HAD GONE BELOW WHERE A HABITABLE LAND SURFACE WOULD HAVE BEEN

NO PROFILE DRAWN, AS TRENCH IS TOO DEEP, UNSTABLE + IRREGULAR WALLS, DUE TO REMOVAL OF LARGE CONCRETE + ASPHALT SLABS.

PHOTOS VE-712-PX-1 - #s 17, 18, 19, 21
VE-712-KR-1 #'s 12, 13, 14, 15, 16

GREENBELT YARD XE-73T
TRENCH NOTES 12/19/86
TRENCH D.

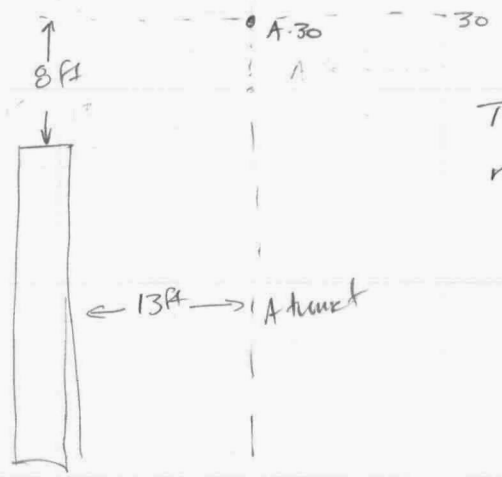

TRENCH 2 ft x 17 ft
max depth northend = ca 5.0 ft.

TRENCH D placed in grassy area as close to major artifact concentration as possible to avoid damage to crop. Very distinct break from plowzone to subsoil. a possible post hole in west wall - see profile

No evidence of buried cultural stratum

Greenbelt Yard
Backhoe Trench D
East Wall Profile
CAM/WEB
12/19/86

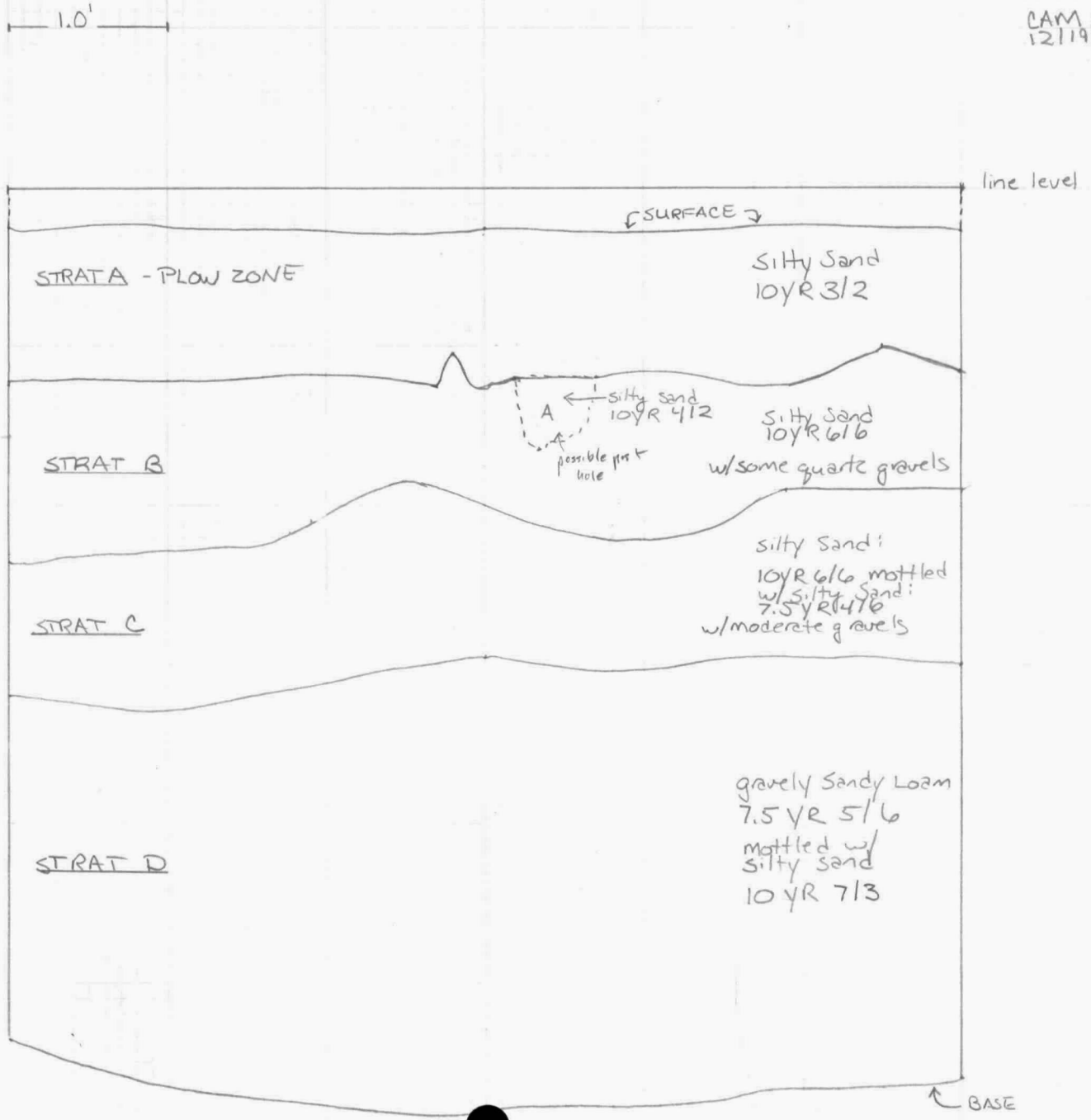

KEY:
(A) - possible post hole

Acc. 1993.022

GreenBelt Yard
18 PR 94