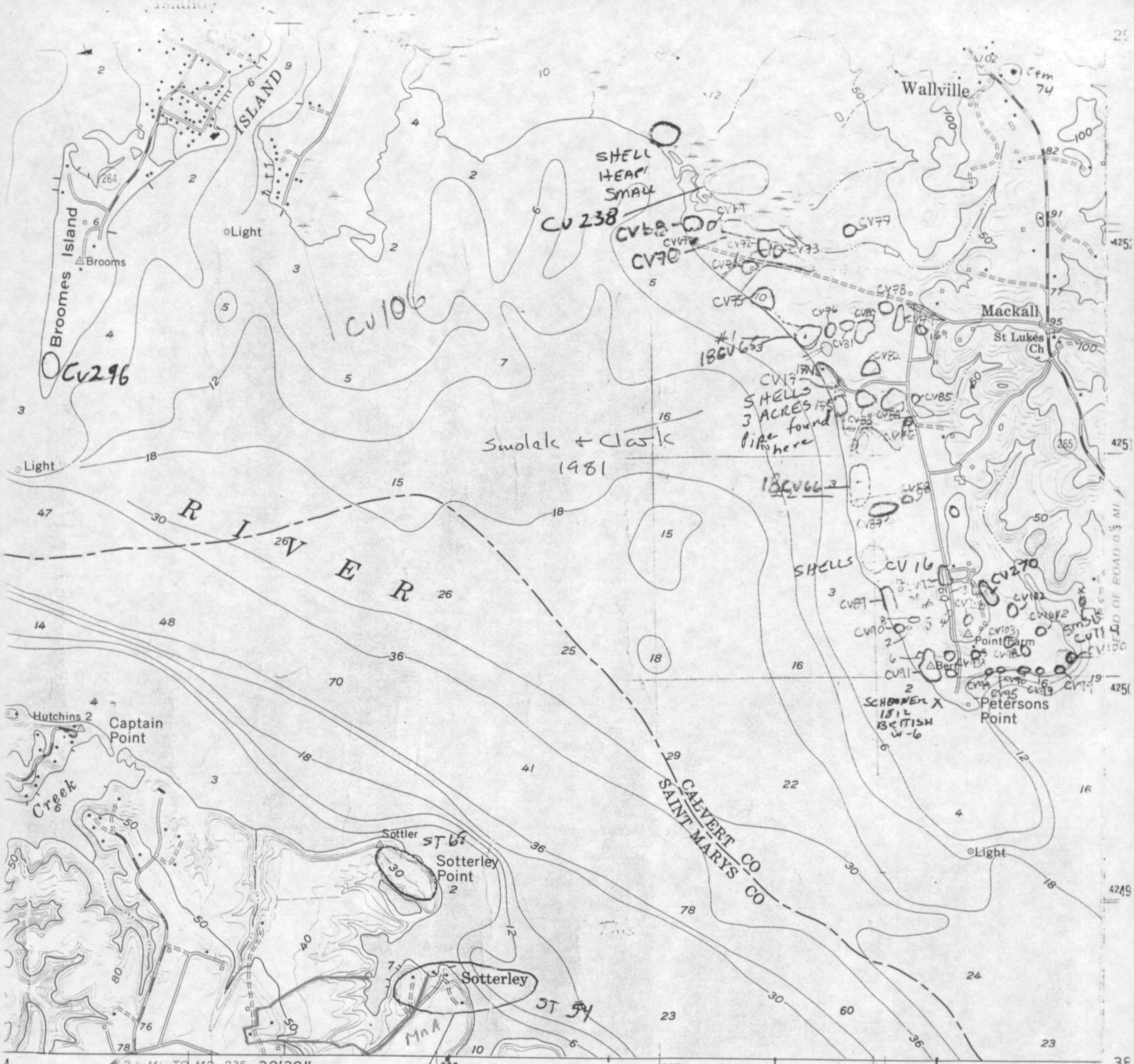

There is a thin scattering of Shell all over Sotterly Point. They would seem to have been spread out for use as fertilizer.

1 MILE

6000 7000 FEET

1 KILOMETER

MEAN LOW WATER
MEAN HIGH WATER
FEET

CY STANDARDS
NGTON 25, D. C.
S AVAILABLE ON REQUEST

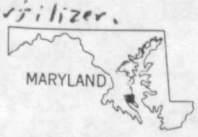

QUADRANGLE LOCATION

ROAD CLASSIFICATION

Heavy-duty — Light-duty

Medium-duty — Unimproved dirt

State Route

SITE FILE MAP
NOT FOR CIRCULATION

SITE FILE MAP
BROOMES ISLAND, MD.
NE/4 LEONARDTOWN 15' QUADRANGLE
N3822.5—W7630/7.5

1963

AMS 5660 I NE—SERIES V833

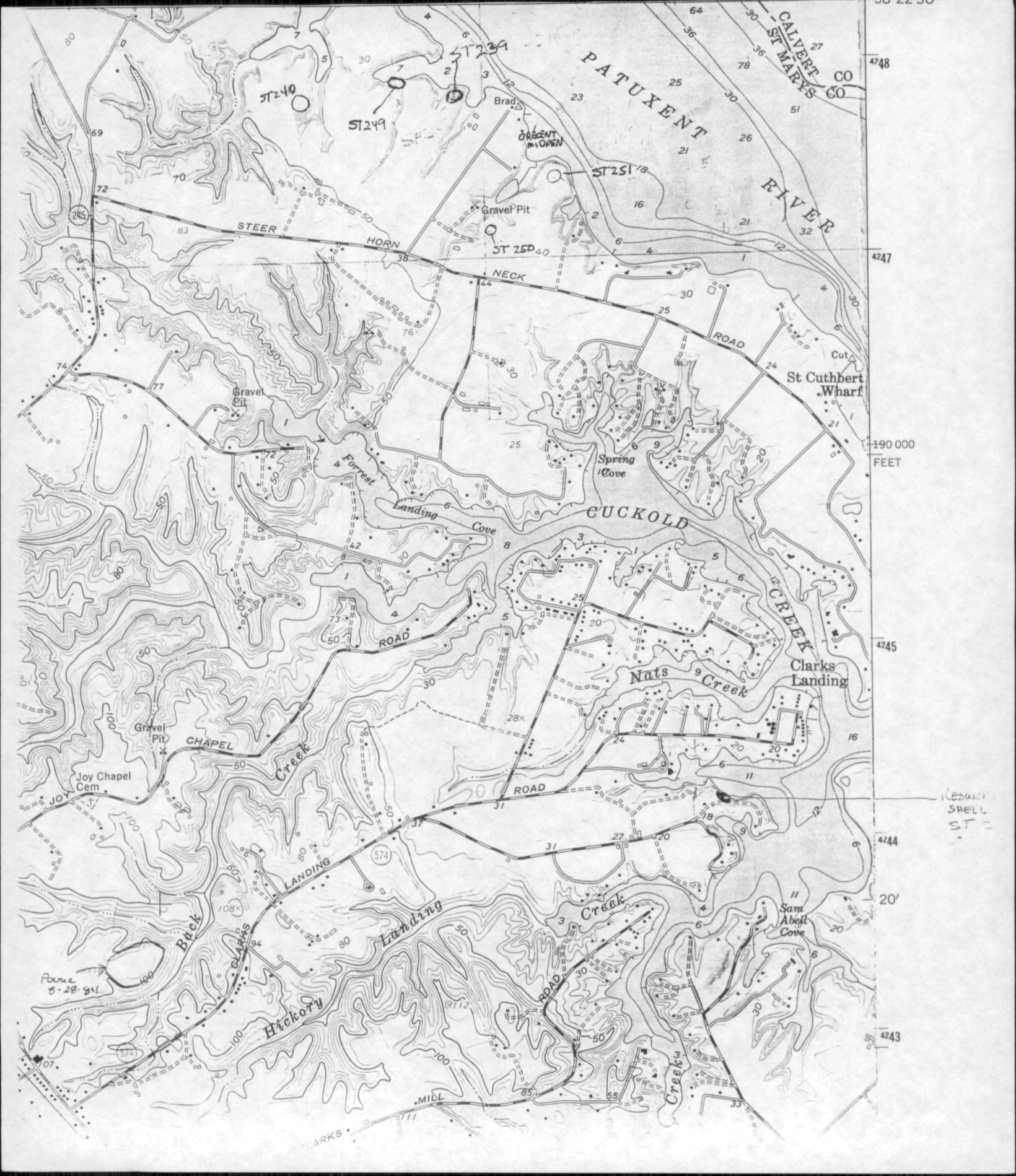

PATUXENT RIVER
CALVERT CO
ST MARYS CO
ST239
ST240
ST249
ST251
ST 250
Brad
CRESCENT MIDDEN
Gravel Pit
STEER HORN NECK ROAD
St Cuthbert Wharf
Cut
Gravel Pit
Forrest Landing Cove
Spring Cove
CUCKOLD CREEK
Clarks Landing
Nats Creek
ROAD
Gravel Pit
CHAPEL
Joy Chapel Cem
JOY
Creek
ROAD
LANDING
CLARKS
Back
Landing
Creek
Hickory
ROAD
Creek
Sam Abell Cove
MILL
CLARKS
190 000 FEET
20'

Sotterley

Sotterley

ST. MARY'S CO.

MARYLAND

1911