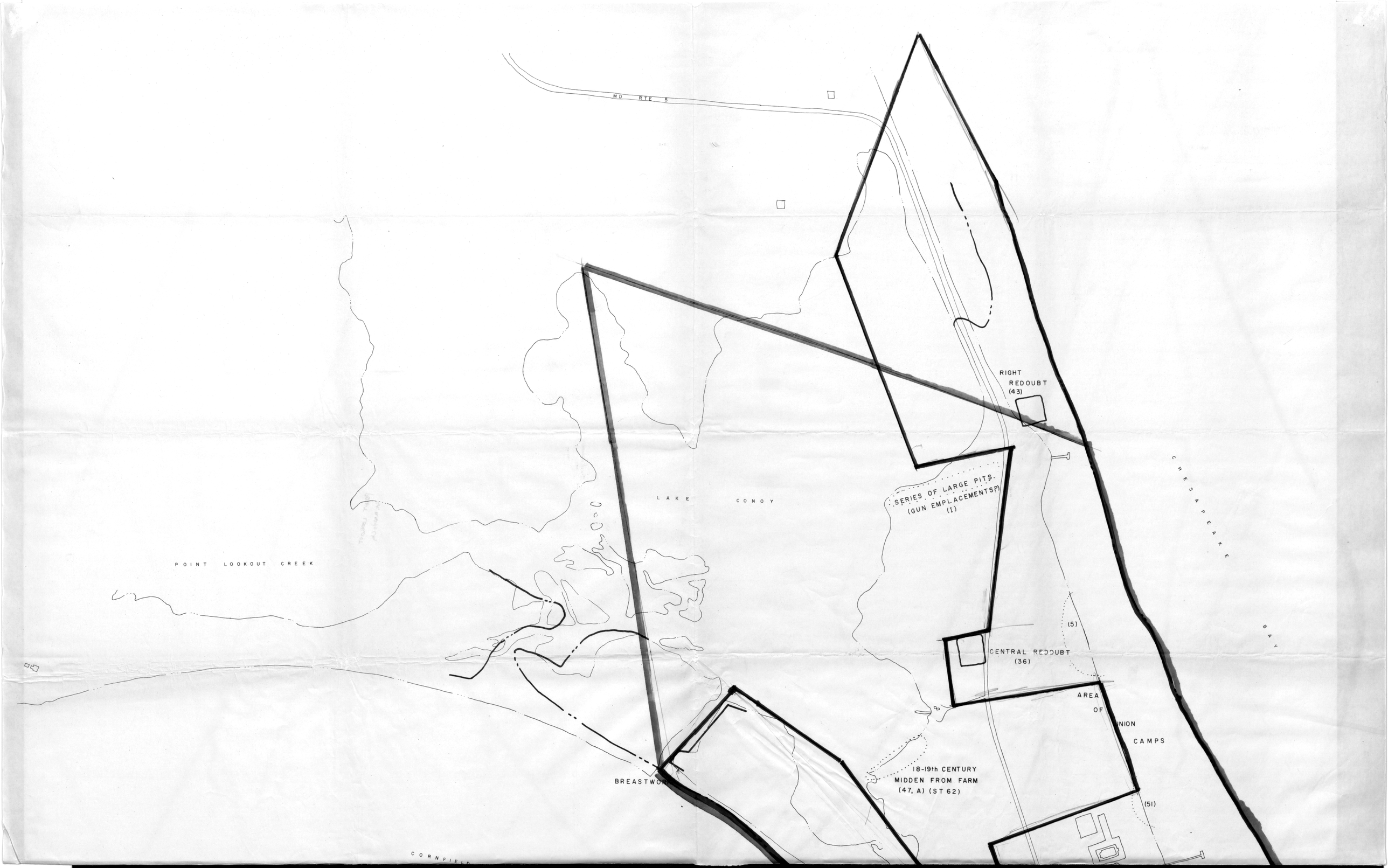
MD RTE 5
RIGHT
REDOUBT
(43)
LAKE CONOY
SERIES OF LARGE PITS
(GUN EMPLACEMENTS?)
(1)
CHESAPEAKE BAY
POINT LOOKOUT CREEK
(5)
CENTRAL REDOUBT
(36)
AREA
OF
UNION
CAMPS
18-19th CENTURY
MIDDEN FROM FARM
(47, A) (ST 62)
BREASTWORK
(51)
CORNFIELD

POINT LOOKOUT

St. Marys County, Maryland

PRELIMINARY ARCHEOLOGICAL-HISTORICAL BASE MAP

data supplied by
EDWIN W. BEITZELL
JONATHAN D. KENT
GERALD J. SWORD

compiled by
Tyler Bastian
Division of Archeology
Maryland Geological Survey
December 1974

existing modern features
Civil War period features
areas of known archeological remains which relate, or may relate, to the Civil War period
(16) loci on Kent's base map
(ST 62) Maryland Archeological Site Survey numbers

1964 shoreline
1877 "
1865 "
1849 "

Scale: 1 in. = 200 ft.

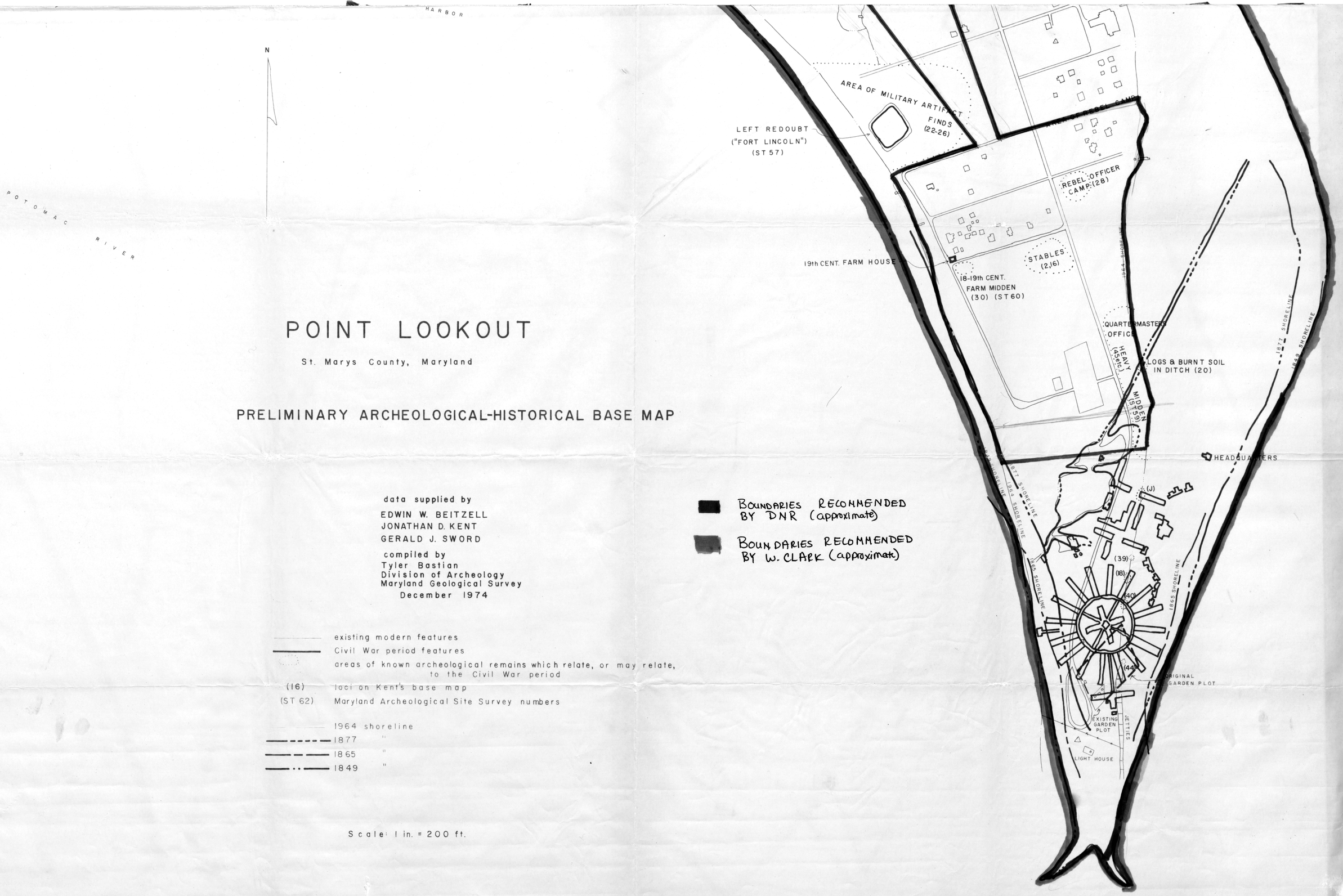

MD RTE 5
LAKE CONOY
POINT LOOKOUT CREEK
RIGHT REDOUBT (43)
SERIES OF LARGE PITS (GUN EMPLACEMENTS?) (1)
CENTRAL REDOUBT (36)
AREA OF UNION CAMPS
(5)
(51)
18-19th CENTURY MIDDEN FROM FARM (47, A) (ST 62)
BREASTWORK
CHESAPEAKE BAY

CORNFIELD HARBOR

N

POTOMAC RIVER

Bastian

POINT LOOKOUT

St. Marys County, Maryland

PRELIMINARY ARCHEOLOGICAL-HISTORICAL BASE MAP

data supplied by

EDWIN W. BEITZELL
JONATHAN D. KENT
GERALD J. SWORD

compiled by
Tyler Bastian
Division of Archeology
Maryland Geological Survey
December 1974

existing modern features
Civil War period features
areas of known archeological remains which relate, or may relate, to the Civil War period
(16) loci on Kent's base map
(ST 62) Maryland Archeological Site Survey numbers

1964 shoreline
1877 "
1865 "
1849 "
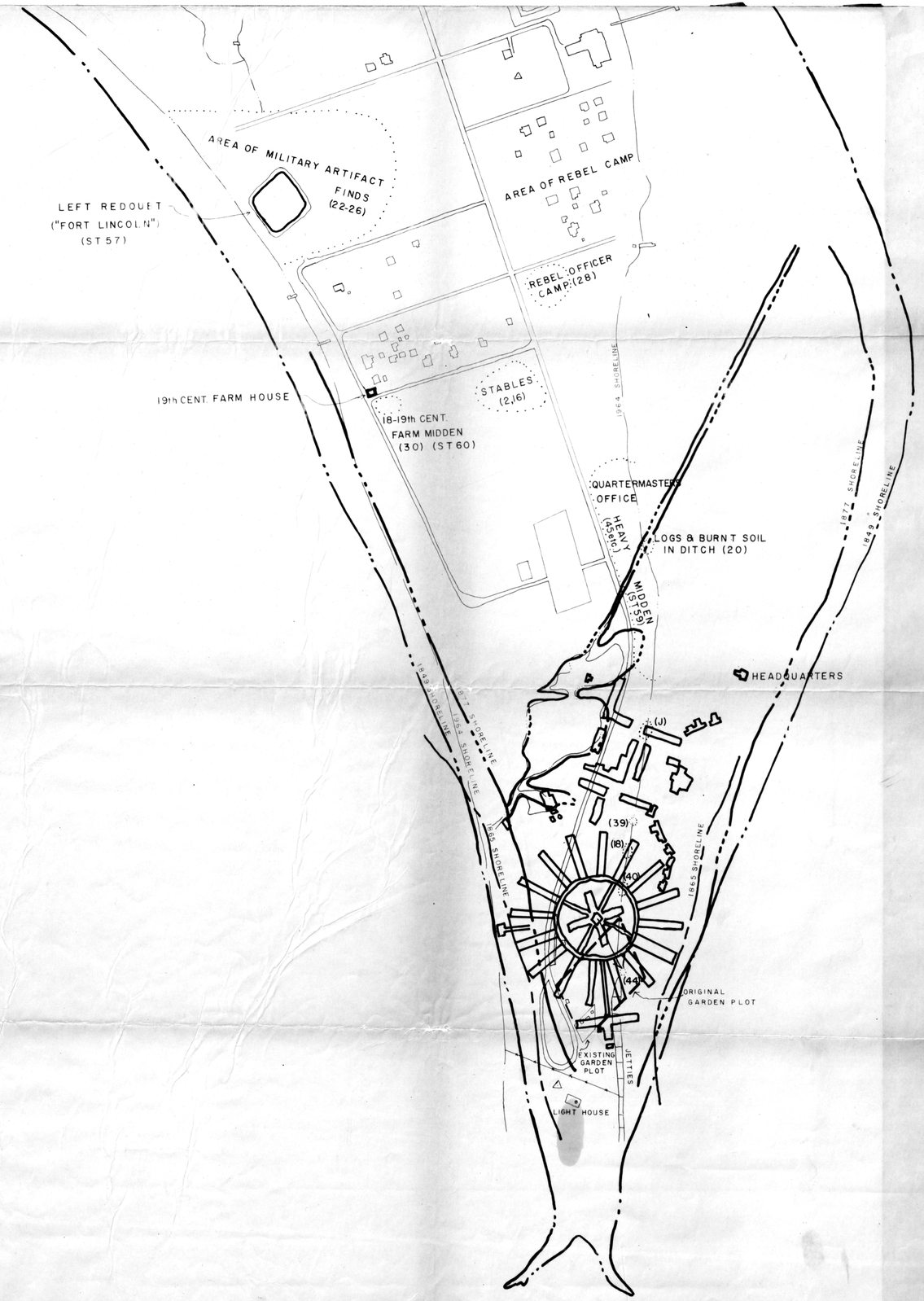
Scale: 1 in. = 200 ft.