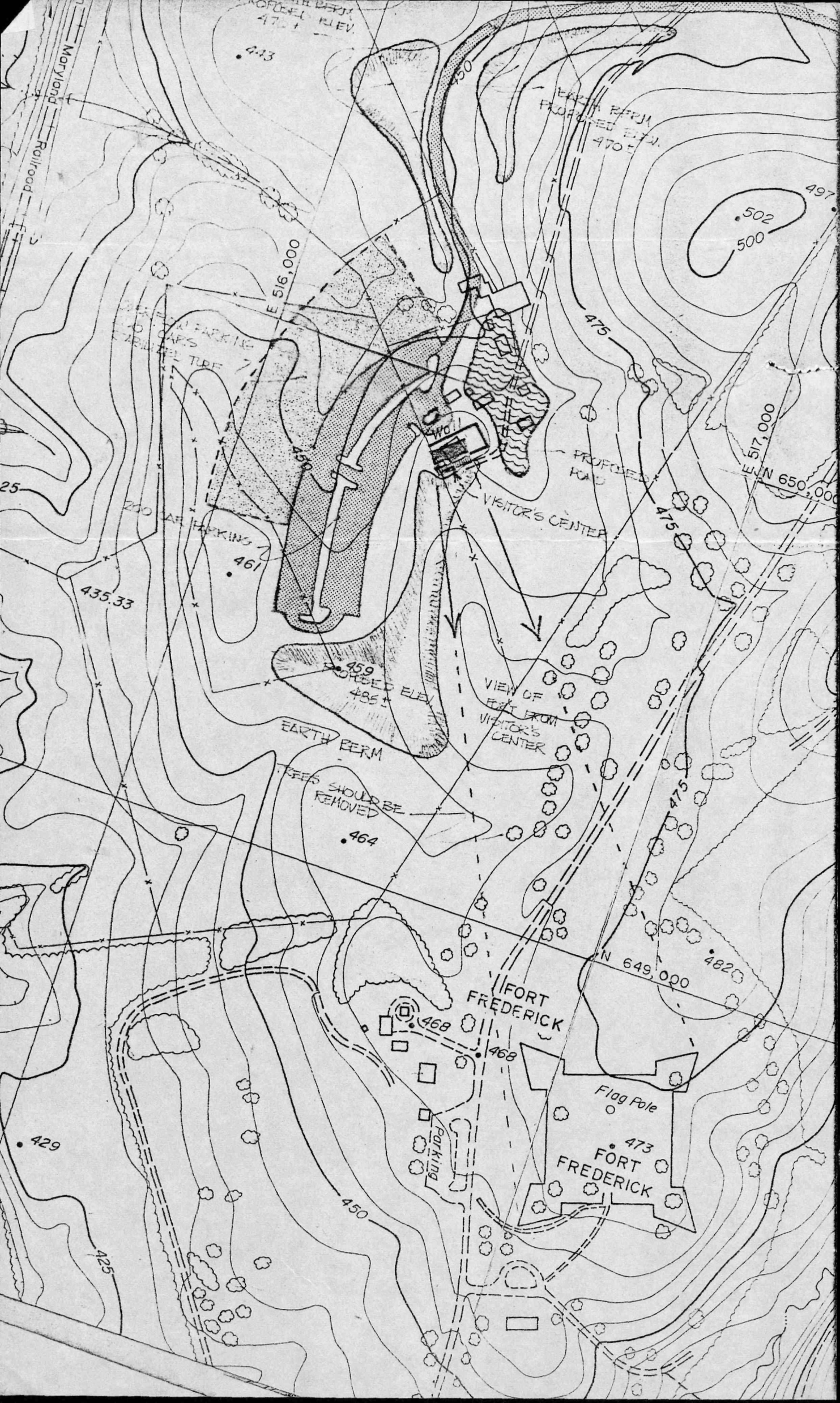

Maryland Railroad
443
450
EARTH BERM PROPOSED ELEV. 470±
497
502
500
E 516,000
475
PROPOSED POND
VISITOR'S CENTER
E 517,000
N 650,000
475
450
25
200 CAR PARKING
461
435.33
459
PROPOSED ELEV. 485±
VIEW OF FORT FROM VISITOR'S CENTER
EARTH BERM
TREES SHOULD BE REMOVED
464
475
N 649,000
482
FORT FREDERICK
468
468
Flag Pole
473
FORT FREDERICK
Parking
429
450
425

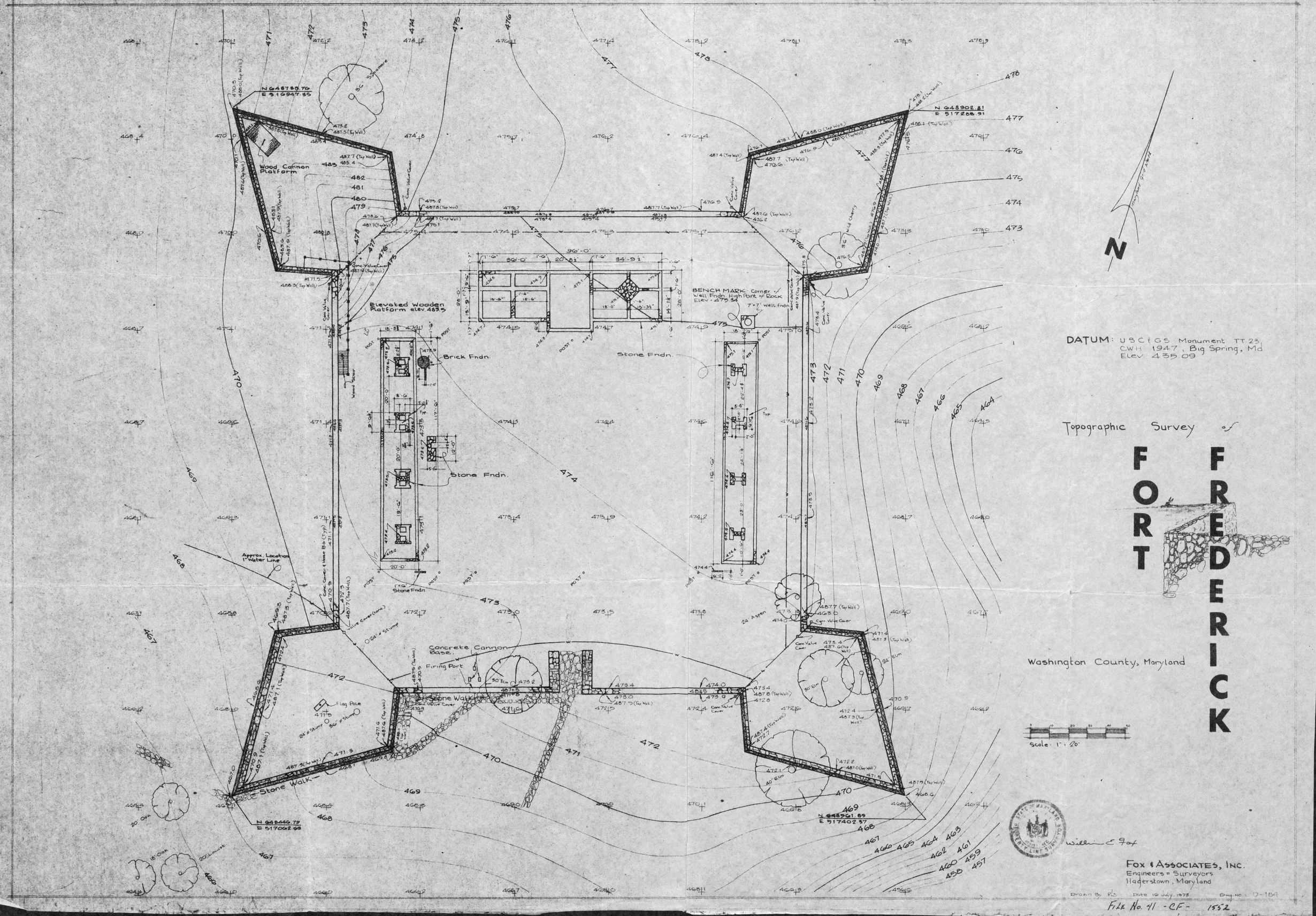

Wood Cannon Platform
Elevated Wooden Platform elev. 483.5
Brick Fndn.
Stone Fndn.
BENCH MARK: Corner of Well Fndn. High Point of Rock Elev. 475.34
Approx. Location 1" Water Line
Concrete Cannon Base.
Firing Port
Stone Walk
Flag Pole
N
DATUM: U.S.C.&G.S. Monument TT 23, CWH 1947, Big Spring, Md. Elev. 435.09
Topographic Survey of
FORT FREDERICK
Washington County, Maryland
Scale: 1" = 20'
William E. Fox
FOX & ASSOCIATES, INC.
Engineers ▫ Surveyors
Hagerstown, Maryland
Drawn By R.S. Date 16 July 1973 Dwg. No. D-184
FILE No. 41 -CF- 1552

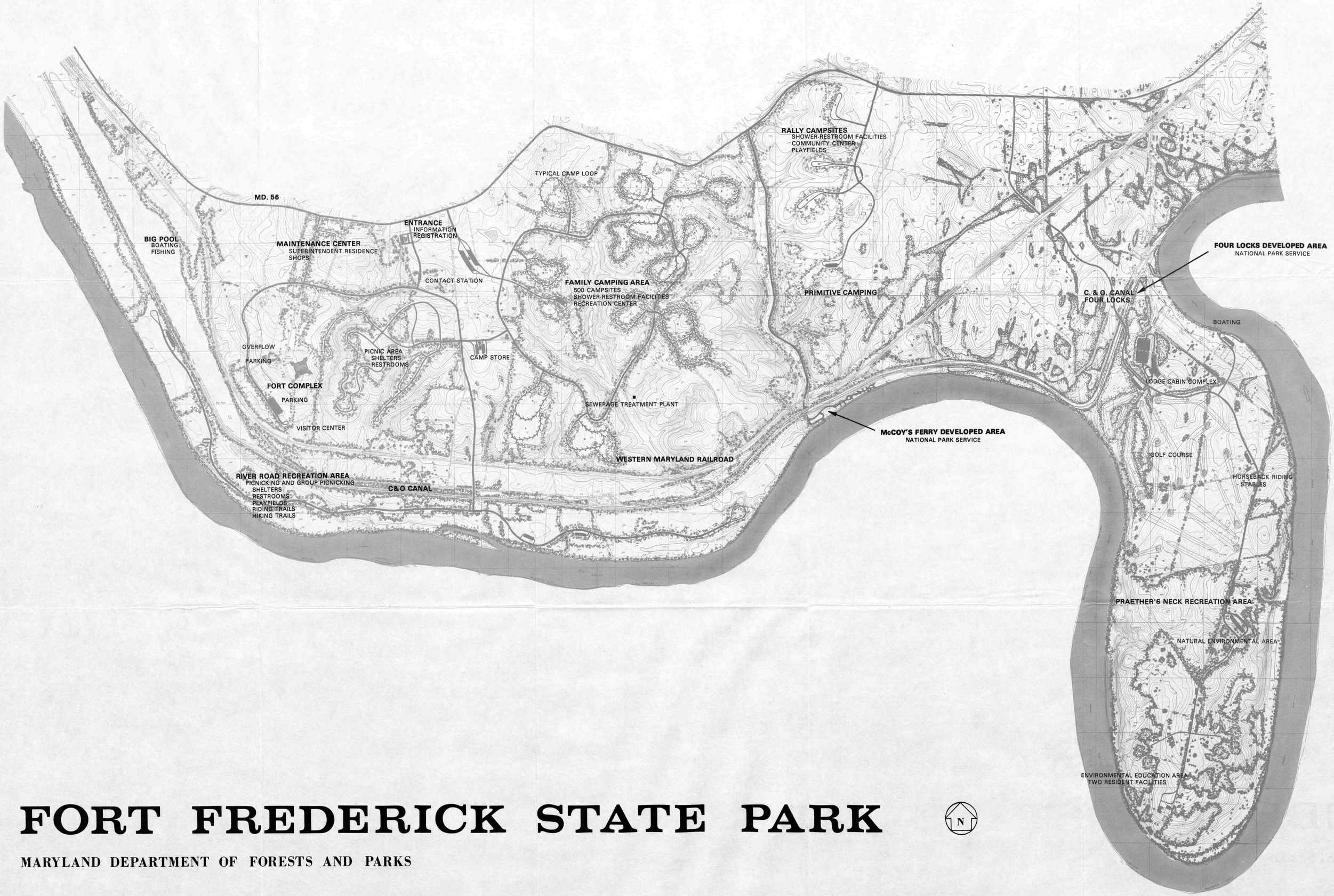

FORT FREDERICK STATE PARK

MARYLAND DEPARTMENT OF FORESTS AND PARKS

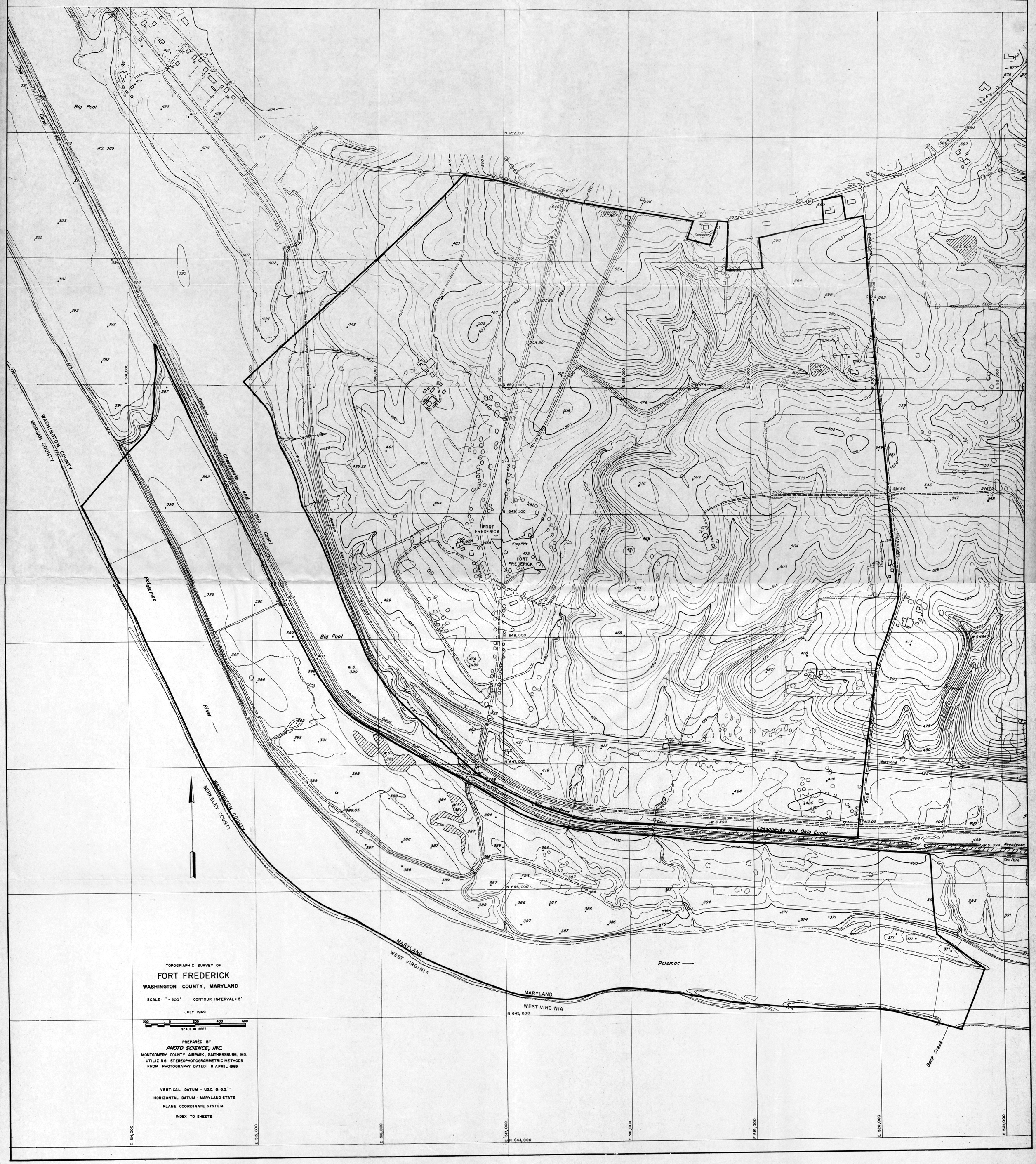
TOPOGRAPHIC SURVEY OF
FORT FREDERICK
WASHINGTON COUNTY, MARYLAND
SCALE: 1" = 200'
CONTOUR INTERVAL = 5'
JULY 1969
SCALE IN FEET
PREPARED BY
PHOTO SCIENCE, INC.
MONTGOMERY COUNTY AIRPARK, GAITHERSBURG, MD.
UTILIZING STEREOPHOTOGRAMMETRIC METHODS
FROM PHOTOGRAPHY DATED: 8 APRIL 1969
VERTICAL DATUM - U.S.C. & G.S.
HORIZONTAL DATUM - MARYLAND STATE
PLANE COORDINATE SYSTEM.
INDEX TO SHEETS
FORT FREDERICK
Flag Pole
Cemetery
Big Pool
Potomac River
Chesapeake and Ohio Canal
Abandoned Canal
Western Maryland Railroad
Tow Path
SHANKTOWN ROAD
WASHINGTON COUNTY
MORGAN COUNTY
BERKELEY COUNTY
MARYLAND
WEST VIRGINIA
Back Creek
N 652,000
N 651,000
N 650,000
N 649,000
N 648,000
N 647,000
N 646,000
N 645,000
N 644,000
E 514,000
E 515,000
E 516,000
E 517,000
E 518,000
E 519,000
E 520,000
E 521,000