FORT FREDERICK
JUNE-JULY 74
#1

Standard

BOORUM & PEASE

MADE IN U. S. A.

MEMO BOOK

No. 6094½

ARCHAEOLOGICAL INVESTIGATIONS
OF THE EAST AND WEST BARRACKS
AT FORT FREDERICK STATE PARK
WASHINGTON COUNTY
MARYLAND
WA-20
CONDUCTED IN
JUNE 1974

FORT FREDERICK ST PARK
BIG POOL MD 21711

ST OF MD - office of comptroller
income tax DCV Room 316
STATE OFFICE BLDG
301 W Preston St
Baltimore MD 21 201

Hagerstown Camera Repair
Roup's 1601 Downsville Pike
739-3333

Hagerstown's Commerical Photographers

~~IRVIN Photo 304 E Wilson Blvd~~

Kelley's Studio 202 N Potomac

Roup Photo Studio

WILMYER STUDIO VA & Howard
733-5258

Material Culture

1) height
2) style
   real
   abstract
3) medium
   clay
   metals
   bronze — most expensive

NIKKORMAT NTR BATTERY — PX13

MIRANDA SENSORGA BATTERY —

FILM	B/W	COLOR
EKTACHROME HIGH SPEED		ASA 160 (FOR INDOORS)
KODACHROME X		ASA 64
COLOR SLIDES		ASA 25

CATALOGUING

1) Indian INK
2) small crow quill metal pen
3) Liquitex Cesso Acrylic Polymer base 16 oz
4) Liquitex GLOSS Polymer Medium 8 oz
Acrylic POLYMER EMULSION
5) 2 brushes short bristles
6) cold water & soap to keep
BRUSHES CLEAN

Found 60¢ bottle of Acrylic base
& emulsion? bottle Dela. Valley Blue Print
Abington, Pa

FABER
KNEADED RUBBER
GRAY color only

SMITH-VICTOR CORP
SLIDE FILES
GRIFFITH, IND 46319

PRE-FIELD EXPENSES

1	spade shovel	3.69
2	B/W 125 ASA Film (Plus-X)	1.94
15	Payroll Stubs	.15
		~~$~~

FIELD EXPENSES

6/19 $5 GAS

6/20 $4 GAS

MEALS $5

YMCA-HACKS $13.50 WK

6/21 $5 MEALS

6/24 $5 MEALS

.60 Cents Clear Contact

35 Cents Poster board

6/25 $5 MEALS

$5 gas + oil

$1.29 TRANSPAR Contact

.25 Notebook

6/26 $5 MEALS

.70 ICE FOR 5 DAYS

.60 XEROX letter on Fort Fred

1.00 cups

6/27 $5 MEALS

80 PHONE CALL to George CROZIER

6/28 $5 MEALS

2.16 2 B/W Films

7/1 $5 meals
$3.12 Viewer
$5.02 40 color slides
$3.12 Pentel pencil
350 case backhoe 7½ hrs
7/2 $5 Meals
$4 Gas
7/3 $5 meals
$5 Film & B/W Photos
$.75 ice
.35 Note book
2.00 Phone - helpers Field
7/4
7/5 $5 Meals
$5.00 film & develop
.50 cups
.75 pen ~~[illegible]~~ refill
.60 lead
.35 Notebook
7/6 $5 Meals
$1 stamps
$4 Gas

7/8 ~~$5~~ Gas & Oil
$1 food
.75 ice
1.00 telephone call

7/9

7/10 $5.00 meal
5.00 gas
10.00 shovel & hoe

7/11 $5 meal

7/12 $5 gas
$5 food
$11.00 2 processed films
2 rolls

7/13 $5 food
.75 ice

7/15 $5 food
$2 Ross Kiamel (Phone)

7/16

7/17

7/18

7/19

16.50 30 Photos 2 Negs
7.50 GAS soil
7/20 13.00 4 dev films

7/21

food $5
Plastic cloth $9
7/22 drawing Brush 2.00
sheeper pen 3.00

7/23 6.70 4 Films
[illegible].50 food

1
20 June 79
SI

Thursday June 20, 1974 FAMILIARIZING SELF
ARRIVE AT FT FREDERICK
Met Paul Sprecher superint
Jim Rogers Ranger
Mary Sec
See lab quarters above Park office
Friday June 21, 1974 FAMILIARIZING SELF
Met Larry Snook Tourist DIV
731-0110 court House
797-0608 home
Suggested Prison Labor
used Co roads back here
too much red tape for short notice
John Frye Md Room Lib
County Mapper
731-0110
Joan Hull interested in
Wash Co history &
archaeology Student
Suggested Senior Citizen
in Lab
842-2479
Joseph Martin of Wash Co
thru Larry - field hand
301-739-3051

2
21 June 79
SI

Al Shaefer
Warlyton Co Scotts
739-1211

learned that Emil Kish &
Ross Kimmel had made
a thorough visitation study of
other Fr & Indian War Forts

I checked into back-hoe equipment
Rentals 797-5075
July 5th 1PM (earliest) $12/HR
garden hoes

wrote letter to Gerald J. SWORD
who may have excavated at Fort
Frederick recently
wrote letter to Mr Ben Belchin &
DR. GARLAND R. Quarles of Winchester, VA.
for data on Fort Stephens and
Fort BOWMAN

MONDAY June 24, 1974

Took 8 Color Slides of Barracks

Laid out 2 30x5' TRENCHES one IN WEST and one in East B.

Began Removing 6" top soil in Trench-A west Barr

This was black loam loam above a mottled brown sub top soil cultural debris 0"-12" L

Exposed a mottled Red-Orange clay 10"

Assisted by Jean Hull 1-3

ORA ERNEST From Hagerstown Newspaper visited and took notes

The Cotons (General Store) suggested 3 Local boys to work

upright Post about barracks use for Md first Regiment parade

ORA ERNEST Home 842-2710
Office 733-5131 exc Fri

cloudy day with Showers
cool and ideal field weather

completed East half of Trench-A
down to 12" below topsoil
ARTIFACTS = 1 sack
TUESDAY June 25, 1974

Workers
Joan Hull 9-1
Joseph Martin 8:45-3
Doug Moore 9:30-5
myself 8-6
Phoned Kenneth Faith / Clear Springs
for back hoe July 1 8 AM
842-2591

TALKED TO Tony Blackburn
Concerning Tylers 1971 dig
of SE Corner of E-Barracks

Dug to depth of 30" in west end of Trend A
located Const. Trench of Fort barrack!
"CCC" fill approx 30" deep
Barrack Foundation course, broad and rested on black ash bed.

East end of Trench A centered a black loam lense 15"-18" deep later expanded entire Trend possibly this thin lens connected to "CCC" Trend which crossed Trend A 21" below "CCC" fill

Artifacts occur in minimal number

overcast and drizzle most of day, took photos at 30 60 to 125 of a second.

talked to spreader on a rope for placing around the trenches.

Photographs hopefully show the extensive mottling of soils in CCC fill

ARTIFACTS = 2 SACKS

TALKED TO DOROTHY SITES
BERKELEY SPRS. W.VA
258 - 3026
A HANCOCK, Md, HISTORY TEACHER
~~About~~ ASKED About interested
local students

JESS HULL OF Clear Springs Md
A barber has many old photos of
Washington Co

WEDNESDAY June 26, 1974
WORKERS Doug Moore 8:30 - 5
Steve Mills 8:30 - 5
JOSEPH MARTIN 9 - 3

Mrs ORA Ernst Newsleady
Visited Site

continued Cleaning & Photography
Ends of Trench - A and
excavating CCC fill in center
Note CCC Compact Stones
ash piled up against foundation
inside in Tapered manner
Artifacts Scarce
I'm uncertain whether I'm
down to undisturbed soil east
end of Trench - A - Streaks
of black loam exist.
in the clay loam tan orange
lens

I expand up Trench B
22'5" North of Trench A
= The West Barrack

CCC Mottled fill continues

Note 1/2 bricks recovered
1 Trench A, 1 Trench B.

Rain interrupted excavation
3 - to 4 pm returned to
wet field. worked on
Trench B, A being too
wet.

Discovered Mighty Counter
on my NIKK or mat
will take it to
Rauper Camera Hagerstown
739-3333 Sat AM

ARTIFACTS - 2 SACKS

Cleaned Musket ball in baking soda
result - Clean

THURSDAY JUNE 27, 1974

workers Steve Mills 8:00 - 10:00
Doug Moon 8:00 - 5:00
Joseph Martin 9:00 - 5:00

Received telephone call from Tyler Bastin
Al & Cedric Pool of clear springs
visited - Cedric wanted to
work for pay
Boyd Rd - 842-2094

Rental-All 797-5075
10 FT Step ladder $6 / WE

Completed excav of Trench - A
Center Section by Traveling base of
CCC will to an unearen
Tan Clay Sand Sub soil

CCC tapered a Stone ash & rubble
~~Spor~~ Support on inside walls of
barracks

west end Trend B reveals
a red clay compacted against
barrack Foundation outer wall
— to be determined
is the dark brown loam
lens below this red clay
— possibly repr. 1754
construction ditch!

I desire a step ladder to
improve photo orientation

Continuing Trench B remains
to be finished

open up Trench C in
west barrack

ARTIFACTS — 3 SACKS

Dr. MACHT X-RAY DEPT, WASH CO
HOSPITAL - VOLUNTEERED
USE OF HIS EQUIPMT

FRIDAY 28 June 1974
workers Steve 8 — 1200
Doug 8 - 1200
Joseph 9 - 200
A steady rain halted work at
2 PM

cleaned west end of Trench B
to 44" depth. below CCC
Red clay lense is a 10"x10"
black tan loam fill full of
specks of brick mortar, shell
charcoal (no Artifacts)
its pre-CCC date is
uncertain

It is possible that the CCC
Repaired total wall section
of Trench B - for
mortar is uniform

continued to work in center of
Trench B. and cleaning
it up for photo.
in NW corner a 5" dia
mole hole is found

In Trench C — worked
inside foundation wall.
Excavated to a depth of 18"
in narrow portion exposing
a layer of 1756 mortar
and Rocks.
I have several photos and
can remove mortar & stone
for further exploring

Joan Hall call notify
Gerald Swords in hospital
and Contacted Mr Syndor
Clear Springs history trader
&
Sam Becham

ARTIFACTS = 3 SACKS

Trench A Profile

0 – 5 brown loam Top Soil

5 – 12 Sub top Soil
Mottled tan & debris

12 – 24 red clay and mottled reds
~~of~~ tan clay lense

24 – 30 black loam streaks
water soaked in
light tan yellow sandy clay

30 – Light tan yellow sandy clay

used Plastic cover
over Trenches nearly
clean.

There is a noticable amount of
Plaster & mortar in the
CCC fill – but cleaned
collecting it – for its
provience is questionable
Pieces of Mortar which fell
from the Foundation while cleaning
I save

June 29/30

CCC blacksmith Lerry Clopper
Brennan Dr, Clear Spring

Chief Superintendent CCC Fort Frederick
Mr George Schinder
957 Mulberry Ave Hagerst
739-4574

Howard Tedrick Big Pool

Bill Brown Harper's Ferry
NPS Training Center
h 876-1744
o 834-7788

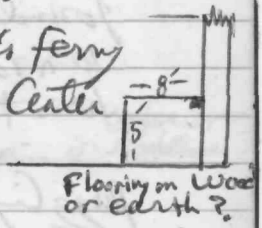

Retrene trenches

Brown's familiarity with Forts is Thorough especially cultural usages & usage areas

Russ Kimmel.
2 Newspapers

Magazine in SE bastion typical subterranean - parade open to take hits

CCC Excavation photos

1- of well installed by DAR post 1933
shows ~~top~~ soil stripped
1 foot depth (?) looking NE

2- of Officers barracks excavation
looking west
Shows ditch dug around
foundation — Possibly the
10" x 10" of found along
west barrack west wall

puzzling is the shallow excav
depth inside
how were foundation walls
Repaired?

-3-1933 pre excavation photo
shows thick tree concent
in SE bastion
and ~~B~~ barracks are not
shown as above ground

-4 1934 South Curtain & exterior ~~exterior~~

Schinder 957 Mulberry
739-4574

June 30th

interviewed George Schinder
Superintendent of CCC Fort Frederick
1933-37

1353rd Co CCC Camp
SP #1 Md Big Pool Md

Architect Washington Reed on leave
from Williamsburg directed
excavations about ~~[illegible]~~
Foundations in 1933 with
200 "boys"

C Humelsine of Hagerstown
now head of Williamsburg

Jan B. Vander Ploeg
2nd landscape Architect
Now in Michigan former
State Senator
Caryli Mechanize # Landscape

Schinder related removing 1 Ft of soil from inside of Fort and excav around exterior of Foundation

did not recall compacting stone against on barrack interior wall faces

excavate a series of 300' long trenches at 5 foot intervals at South exterior of fort found no traces.

Schinder has several photos showing Fort in the 1920's! and a handful of clear photos of excavation in progress

None of the 2 or 3 photos of west barrack reveal deep trenches. which is

Puzzling for sure — as colonial soldiers would not have done so!

* check Wash Co School board for 1970-71 Movie made on Fort Frederick History Div

Teacher Personnel Mrs Mary Michael 731-2700

MONDAY July 1, 1974

✓ John A. Rubeck of Clear Spring (Kenneth Faith) 842-2591
Excavated for 7½ hrs 8:00-4:30
350 Case Tractor & 3 ft wide backhoe bucket

The Graded Strips included GS A (1 Thr 12) in West Barrack

and GS B - (1 Thr 11) in East Barracks

GS A 1 thr 7 +
GS B 1 thr 7 were in line with
center line of Barrack
and GS A 8-12 +
GS B 8-11 were dug
at Right angles at 40 ft
intervals 4-10 feet into the
Parade ground.

GS A-3 contains numerous
specimens of broken brick
depth -
GS-A-6 — depth is
unexplained - note numerous
large Rocks in lower strata,

GS-B4 contained numerous
6"x6" piece of State trough

Senator Charles McC. Mathias 3:30 PM
Rep Frederick visited
lower Fort Frederick and found a
pipe bowl stem from GSA-3
lower

✓ Joseph continued to remove the loose dirt in the ~~[illegible]~~ graded stripes.

I attempted to locate "Porch" in Posts in parade area

Interior of East barrack ("12-15") has a shallow (1 Foot 15) depth of CCC ~~[illegible]~~ debris whereas West barrack CCC debris if only 12"-15" deep has not been separated ~~[illegible]~~ from deeper disturbed lenses

Determine CCC Foundation trenches along outside of Stone Foundation
West barrack ~~[illegible]~~ 34"-44" depth
East barrack ___ - ___ depth

a minimal of Artifacts found in the Grading operations of E & W Barracks today

Emil Kish Off 986-1609
Ross Kimmell h 474-5948
c 267-5771
Most of the artifacts
~~Come~~ were found in the
back fill

ARTIFACTS = 8 SACKS

Located cross section of
Tyler Bastions July 7-9, 1971
~~East Bastion 30'x5' Test~~
Trench

TUESDAY JULY 2, 1974

Workers
Steve Miller 800 — 500
Doug Moore "
Joseph 9 — 500
George Crozier 1 — 5:30
Emil J. Kish 1 — 4:00
Ross Kimmel 1 — 4:00

Cleaned GS A 1 2 3 4 2 7
2 Trench

Many controversial and historical questions raised & shared

The 3rd depth of fill in west barrack rep (1)
1756 Construct period sub basement or (2)
1935 foundation, reconstruction period in which wide trenches were dug
see GSA-3-4-5
red clay lense in center of west Barrack may be associated with red clay in trenches A B C?
Where did Red clay come from?
Cln GSA-7. The 58" depth could be contributed to up rooting of tree or where.

where did red clay fill of tan

The East barracks foundation 1FT depth are original while the West barracks foundation is 2½ feet deep and under _____ : _____

On determining depth of barracks first floor

WEST B EAST B

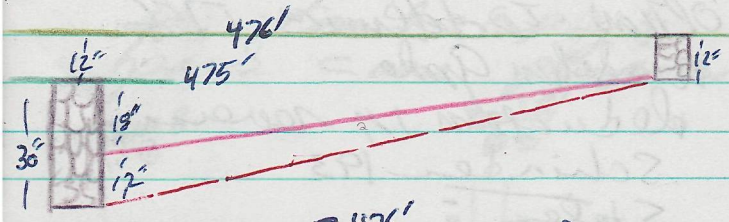

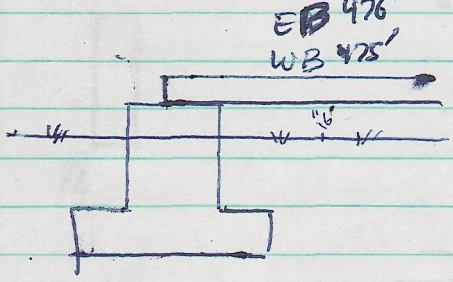

Reconstructed Floor datum per drawing

Emil Kish 1973/4 plans

1756 ~~grade~~ ground &
foundation grades are
not known.

Presuming that in 1935
CCC restored stone foundations
~~at~~ beginning with 1756
base we have W. B.
30" lower in ele
than E.B.

OPTION TO determine 1756
Foundation Grade
deduction in reverse
Schinder 193
States:

Suggesting

was necessary to remove before locating the barracks. Possibly — by locating CCC crisscross trench extending from WB to EB. measuring its base. The original foundation grade can be established.

Present ground grade made be a cosmetic for landscaping & park care purposes



write letters to
George Miller
Senator Mathias
Mr Emil Kisl

Puzzling in GSA-3 & 4 floor where a 6" Ruffial lense contains Mid 19th Cent. Material culture have BF letters identified

~~too~~

look for 20th Cent. Material culture on Floors of GSA 1-7

note Foundation beds / approx
vary in loose nature

Why is E B considered
a less substantial building
— its chimney foundation
having crumble ?

ARTIFACTS : 6 SACKS

WEDNESDAY JULY 3

JOSEPH	9-5
STEVE	8-12
DOUG	8-12
George C	8:30-5:30
SELF	

SPENT DAY CLEANING G.S & TRENCHES IN WEST BARRACK PHOTOGRAPHED AND DREW WALL PROFILES OF TRENCH B and

GRADED STRIP - A-3

DISCUSSED WITH GEORGE THE CCC Archaeological Displacement of top soil, sub top soil and 1' x 2' depth. Trends of inside of Fort to understand the 1933 parade & barrack grades in contrast to 1974's grade 473.9

1973 grade N 472.6 472.3 474.0

POST 1933 grades S 471 470.6 473.2

1756 grades

N 473.75 473.

S 473.0 474.4

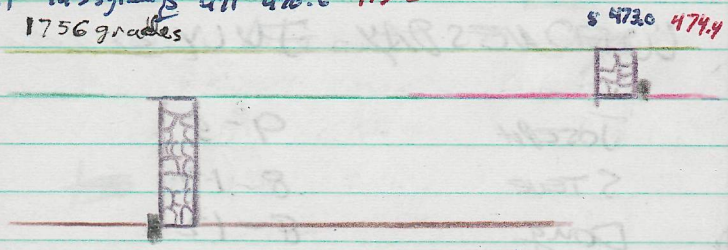

Northern most wall BARRACK GRADES



Southern Most wall
Barrack Grades

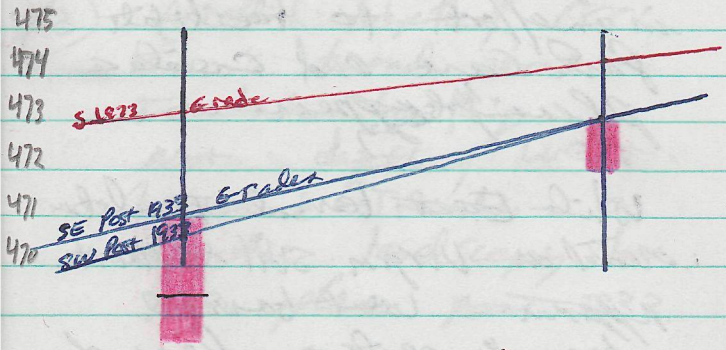

The 3 Ft fill in west barrack rep strata which were fill over a short period of time with horizontal uniform lenses
A Plausible explanation for the West Barrack deposition is a 1935 CCC decision to up to west Barrack Grades to the east Barrack Grade. This Cosmetic landscaping required 18" inches raise in west Barrack Stone Foundation ~1935. Thus 3 Ft fill may represent base of 1933 archaeological

Skimming investigation later filled 12" thru 18" cosmetic raise in an effort to facilitate park care and create a pleasing landscaping appearance.

While East barrack Foundation rested on virgin soil & mortar approx — West barrack frequently rests on lens of black loam & debris, ash or red clay pockets

There is an erratic distribution of the red clay lenses — both barracks.

(1) I desire to locate CCC 1933 "criss cross" trenches to establish pre 1933 grade

(2) use transit to establish sloping grade of Barrack

Foundations.

(8) establish depth of CCC
10'x10" trench about
Foundation building
note depth of west
barrack Trenches - a
drastic landscaping has
taken place post 1833.

ch East end of Trench C
note nail concentration at
depth of 17" 6'4" East of
wall. - lenses seem to be
too high for 1756!
Nails & Glass rest on base of
brown loam refuse lens

telephone Tyler B. - He plans to
visit July 8th
- we talked about the foreign
Red clay lens
- field helper
- field needs

Larry Snead directed to me
Robin Van Mater
731-3176
begin July 8th

Mrs Dorothy Sites recommended
Clear Spring Students
christher Davis
John Eckstein
Douglas Roney
David Hetter
John Schnebley (Farmer)

Mrs Mary Michael telephoned
stating that Video tape film
on Fort Frederick could
not be found
Maurice Johnson Made Video tape
ARTIFACTS : 6 SACKS

Maurice Johnson Not in Washington
County NOW

FRIDAY JULY 5th

The difference in the Dec 34 and July 73 planview - Contour Maps of Ft Fred might be explained if the Dec 34 readings are predate the landscaping of the fort and the 1935 raised grade recorded (at last) in 1973

helper
Joseph 9 - 5
George 9 - 6

drew cross sections of Trend A & B
and worked on drawing
GS A 6 & 7
GS-A-6 58" depth is authenticated by rounded curbed edges at bottom.

Note) no builder would build a Stone Foundation for a building to rest using a "debris blocks from lense — but for landscaping and tourist interpretive appearance purposes

Rain from 10 AM to 1 PM we washed 3/4 of artifacts and Discussed Barracks Questions

The Physical Features of Washington County" soils of Washington County
Dept of Geology, Mines and Water Resources 223-240
Joseph T. Singewald, Jr. Dir.
Baltimore 1951

Big Pool > Ridge & Valley Province
:8
Soils of Washington County

Work toward) Objectives
Questions

Returned to site 2 pm to 6 pm
and continued to clean trenches
and wall profiles

discovered a bottle glass section
at base of Trench-A & GSA-3
hope bottle can be id & dated

Note 1933 Foundation Trench
T-B and T-A. ch
T-A Trench is only 5" wide.
reflect 1935 Foundation
restoration

~~Sat~~ Artifacts : 2 SACKS
2 SACKS

Saturday June 6

10 AM — 6 PM
George 10 - 6PM

Collected Soil Samples
① RR ② Picnic area
yellow brown loam shales

Red Brick (clay)
Cushwa Victor & Sons
Williamsport 223-7700
Brown Sandy loams

Cleaned East Profile of
65A 6 for Profile & Photos

The CCC fill Rep by T.S, STOP
Red clay)

lense is not resolved with ~~[illegible]~~
1 sq Nail at base, and 1 window
glass near top of this Rocky
Brick lens.
1) appears to extend beneath
of Northern Most
Hearth w Barrack
2) note rounded "floor" edges
of lens.
it has a clean bottom
with no cultural debris
looks like freshly
dugged and filled - see

WASH Co Agriculture
Extension Service 101 W Antietm
739-0466

Photo for check here.

the lens E-W dimensions
may be useful in interpretation

Began to clean GS-A-7
and ~~rose~~ into a mortar
apron feet north of
West barrack north wall.

3 SACKS

ARTIFACTS : 3 SACKS

Mrs. Dickey Wash Co Arch Survey
Hessian Barracks
on Sunday July 7 George & I visited
the Hessian Stone Barracks at
Frederick noted size
& present state of restoration
— we took dimensions
Note changes via school
brick hearths & chimneys, 4 ft Porches
1/8 Pitch,

Dr John Foss
Dept of Agn
U of Md
College Park Md
Soils - knowing something
to do with source
reporting stone walls
for sealing

Monday 8 July 1974

Joseph	9 - 5
Steve M	8 - 5 good off
Doug M	8 - 5 "
George C	8:30 - 3:00
Tyler Barton	2:30 - 7:00

worked in 65-A-7 cleaned
floor & walls
suspect CCC trench
in wall, post hole 10" x 12"
and 20th cent mortar apron
FEET from north
wall of W Barn

completed drawings of trench
A & B and worked on
trench C

Schindel

and Trench 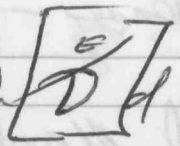 of East Barrack

light beige to light brown & Red clay ~~[illegible]~~ backfill in E Barrack Associated in time with deeper back fill lenses of W Barrack

Tyler investigated Trench BOA and found beneath the 1935 cosmetic Foundation — the original stone Foundation — Now two distinct Mortars

— now check streak
- abutts against wall
  1. Suggests streak is post wall construction
  2. If gap (or break) suggest black streak was there before wall constructed

Sharp lenses – cultural deposits
blending lenses – natural

Collected Mortar from Trench B

Discussed GS A-7
(1) enlarge to find more post holes
mortar again on end is 20th Century

(2) enlarge GS A-6 E-10
to expose strata &
to add artifacts

clu east end of Trench C
at 22" depth exposed
a thin layer of rotten
wood (?)

Collect soil samples for
Dr Foss at a strata
and go down 2 FT below
disturb soils
– possibly determine why
builders trenches disappear

Artifacts: 8 sacks

EMPLOYEES FIELD HANDS

JOSEPH MARTIN

T	June 25	8:45 – 3:00 =	5 1/4
W	June 26	9:00 – 3:00	5
Th	June 27	9:00 – 5:00	7
F	June 28	9:00 – 5:00	7
			24 1/2 HRS

M	July 1	9: — 5:00	7
T	July 2	9: — 5:00	7
W	July 3	9 — 5:00	7
Th	July 4	—	
F	July 5	9 5:00	7
			28 hrs

M	July 8	9 – 5:00	7
T	July 9	9 – 5:00	7
W	July 10	9 – 5	7
Th	July 11	9 – 5	7
F	July 12	9 – 5	7
			35 HRS

Mr Ressner

Hagerstown (Guns)

M	July 15	9 - 12	3
T	July 16	9 - 4	6
W	July 17	9 - 5:30	7½
Th	July 18	9 - 5:00	7
F	July 19	9 - 5:00	7
			31 1/2 extra

M	July 22	9 - 5	7
T	July 23	9 - 5	7
W	July 24	9 - 2	5
Th	July 25	9 - 3	6½
F	July 26	9 - 3½	5½
			32 hrs

Cedric Poole

M	29 July	8 - 5	
T	30 July	8 - 5	
W	31 July	8 - 5	
Th	1 Aug	8 - 5	
F	2 Aug	8 - 5	
			40 hrs

M	5 Aug	8 - 5	
T	6 Aug	8 - 5	
W	7 Aug	8 - 5	
			24 hrs

John Hull Hagerstown Bd of Ed
o RE1-2700
h 582-0116

Dr David Harris Dean of Instruction
o RE1-2800
h 797-0032

Mrs Mary Rae Cantwell
5010 FT Summer Dr
Summer
Summer Md 20016
229-1863

Washington Co Library 739-3250

Cedric Poole
842-2094

Mary Bishop Fort Frederick Park Office

JEFF KENYON 215 879-9265

DAVID ORR 302 834-4094

Ross Kimmell 474-5948 (h)
Md Park office 267-5771 (o)

King's Map
Ft Lagoon
General Slope

ORO A. ERNST
842-2710
Shoemaker

Joan Hull - Clear Spring Md
842-2479

RENT-IT 739-0599
797-5075

Paul Sprecher
Jim Roger

Tyler Bastian O - 235 - 1792
r - 243 - 6523

Gen Hotchin FT MEAD / MO BICENTENNIAL Comm
Mr Wisely SEC

Paul W. Sprecher supt Ft Frederick
Big Pool, Md 21711 state Park
- 842 - 2504

Jerry Sword W-Md now at Point Look out
Gerald J. Sword Scotland Md 20687

Mary Rae Cantwell
Summer, Md 20016

DAVID W. HARP
DIV OF TOURIST DEV 301-267-5510
ANNAPOLIS
Larry Snook

Garry W Stone 301-994-1181
George Miller 301-863-5980

Paula Dickey.