W820-0026B

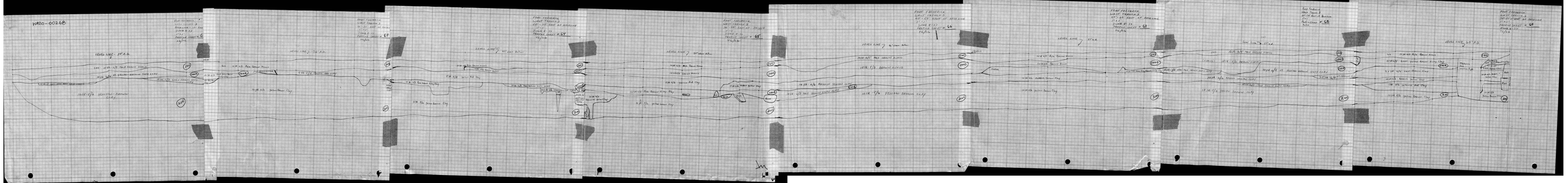

WA20-00269

West Trench IV
Profile North Wall
10-20 ft. east of baseline
DGR AHT June 9 1977
Profile Sheet # 75

C= cobbles

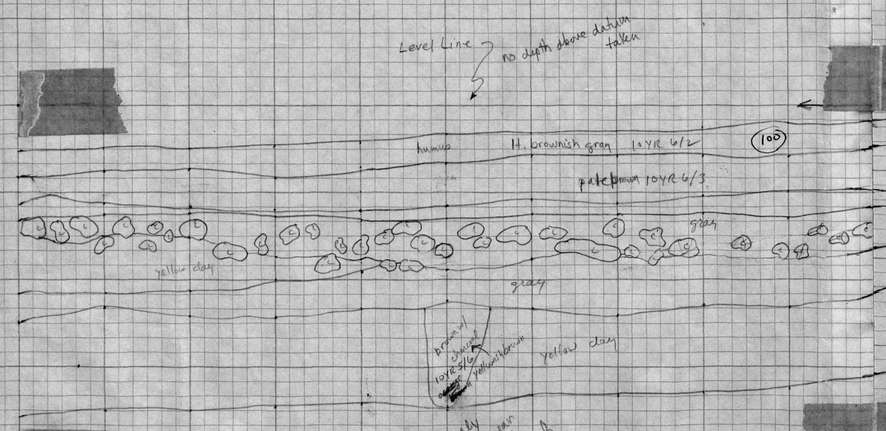

FORT FREDERICK
PROFILE SHEET #
WEST TRENCH 5
20'-30' EAST OF BASE
1" = 1'
9 JUNE 1977 AHT/I

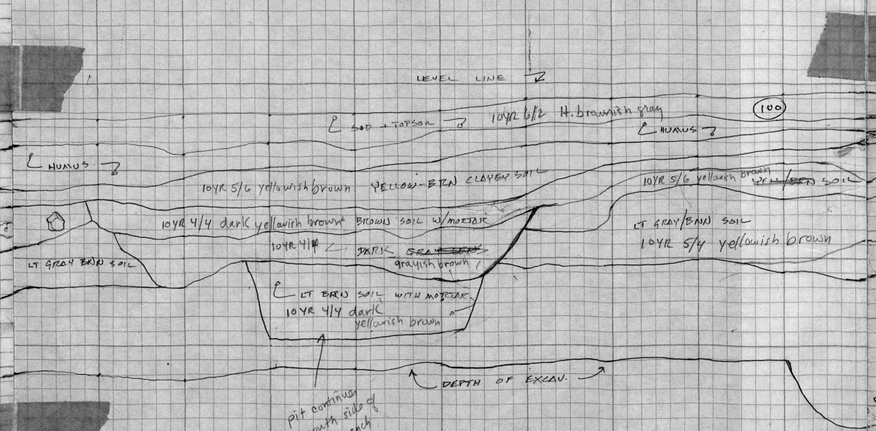

FORT FREDERICK
WEST TRENCH 5
30'-40' EAST OF DATUM
PROFILE SHEET # 77
1" = 1'
9 JUN 77 AHT/DGR

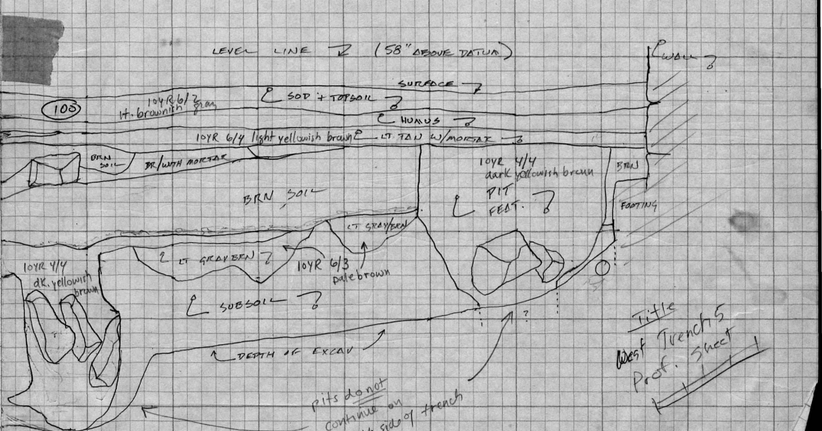

Title
West Trench 5
Prof. Sheet 1